

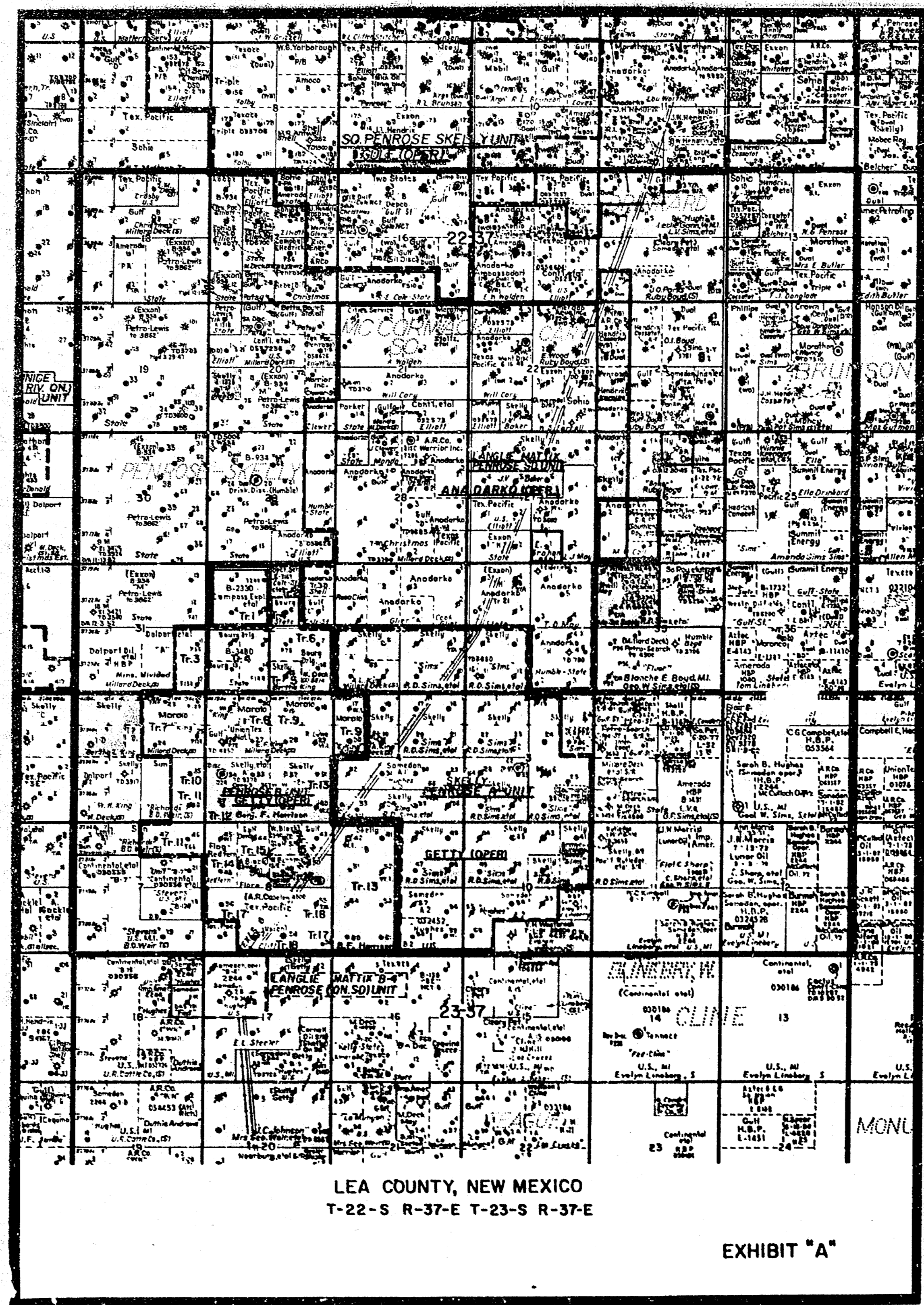

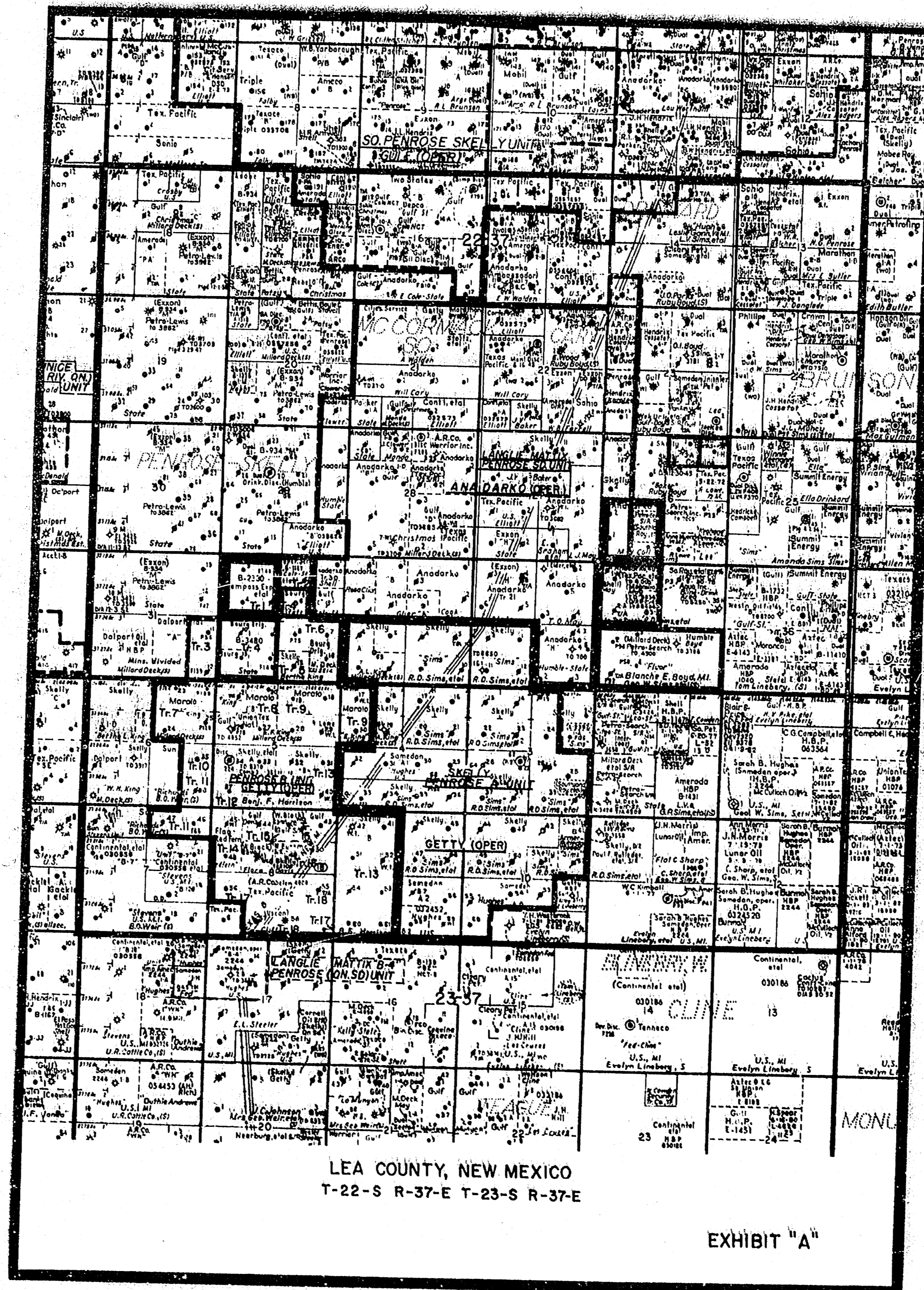


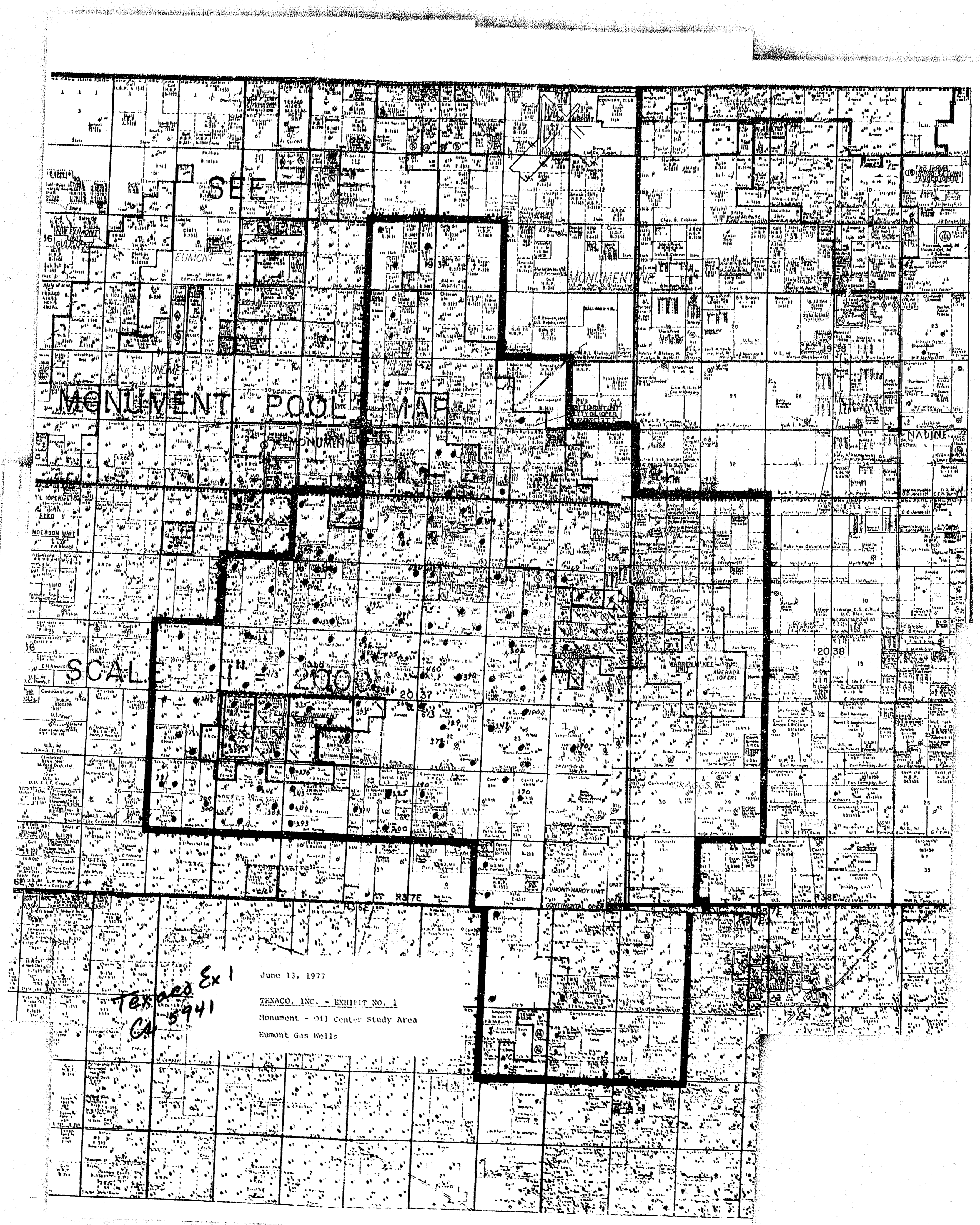
Case No
5941

Large Exhibits





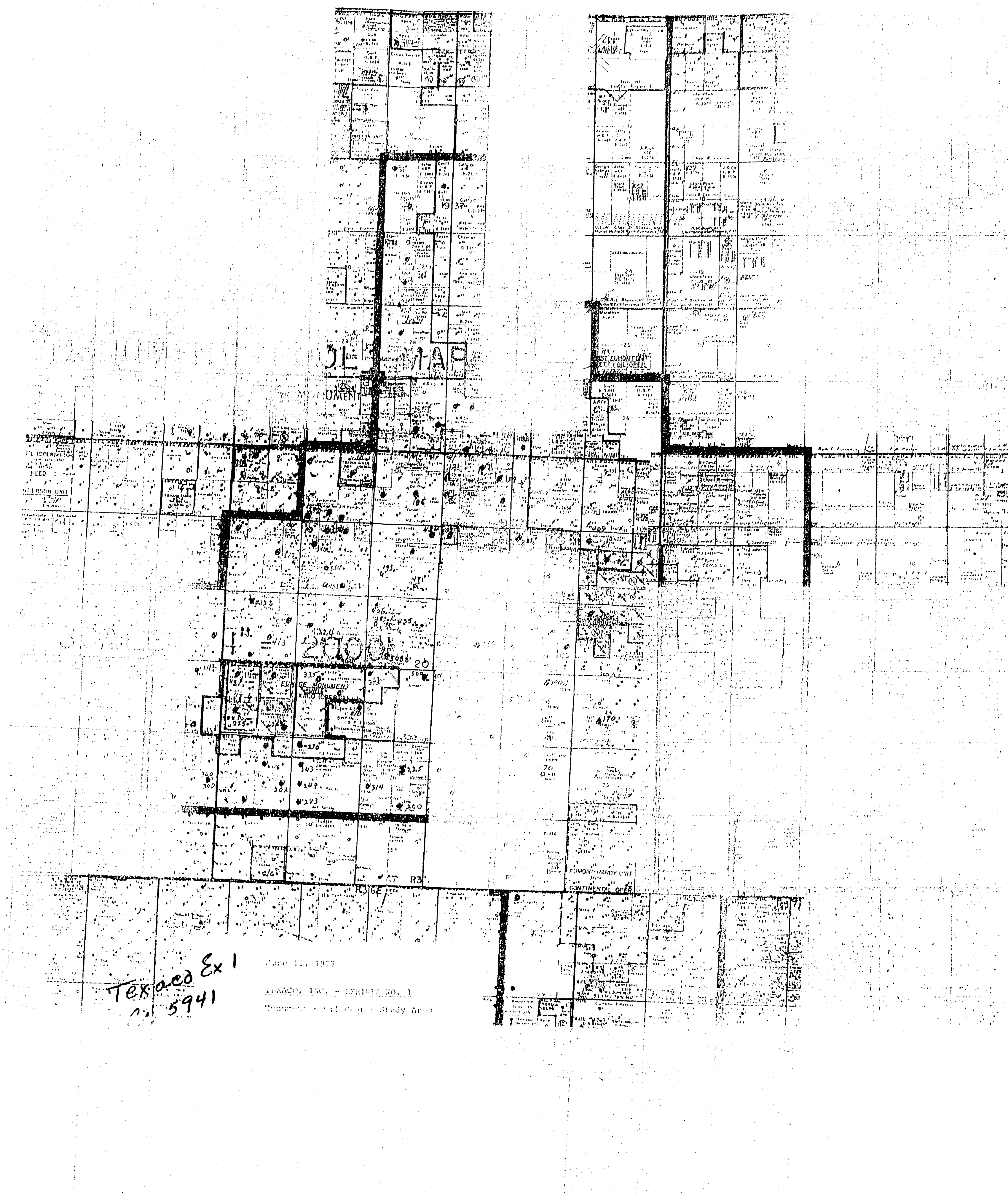




June 13, 1977
 TEXACO, INC. - EXHIBIT NO. 1
 Monument - Oil Cont. Study Area
 Ramont Gas Wells

Texas Ex 1
 CA 5941






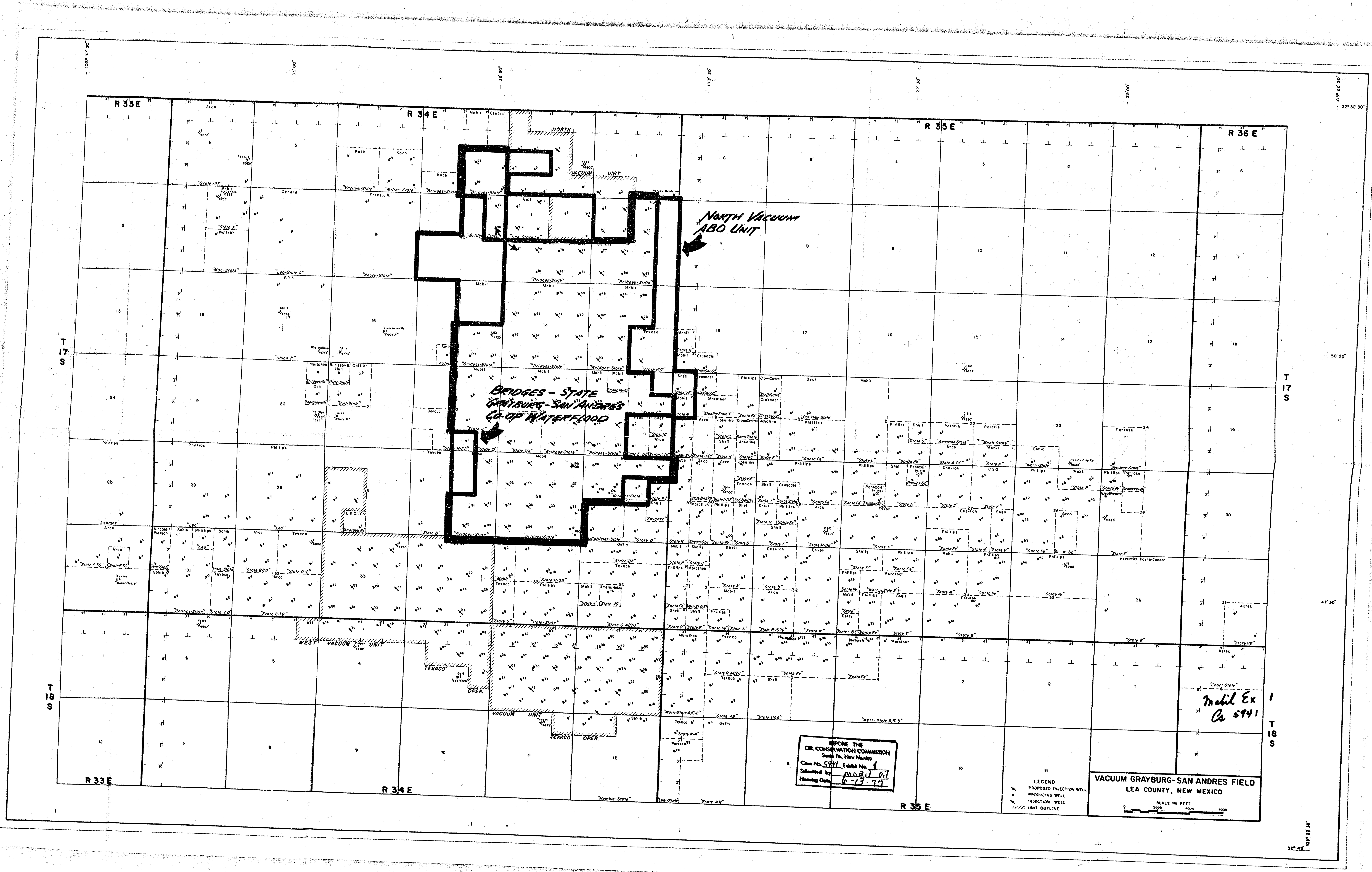
Texaco Ex 1
A. 5941

July 12, 1952
ALABAMA STATE COLLEGE OF AGRICULTURE
MONTGOMERY, ALABAMA

W. A. M. J. NICKENBERG



NOT AVAILABLE 1951



**BRIDGES - STATE
GRAYBURG - SAN ANDRES
CO-OP WATERFLOOD**

**NORTH VACUUM
ABO UNIT**

**WEST VACUUM
UNIT**

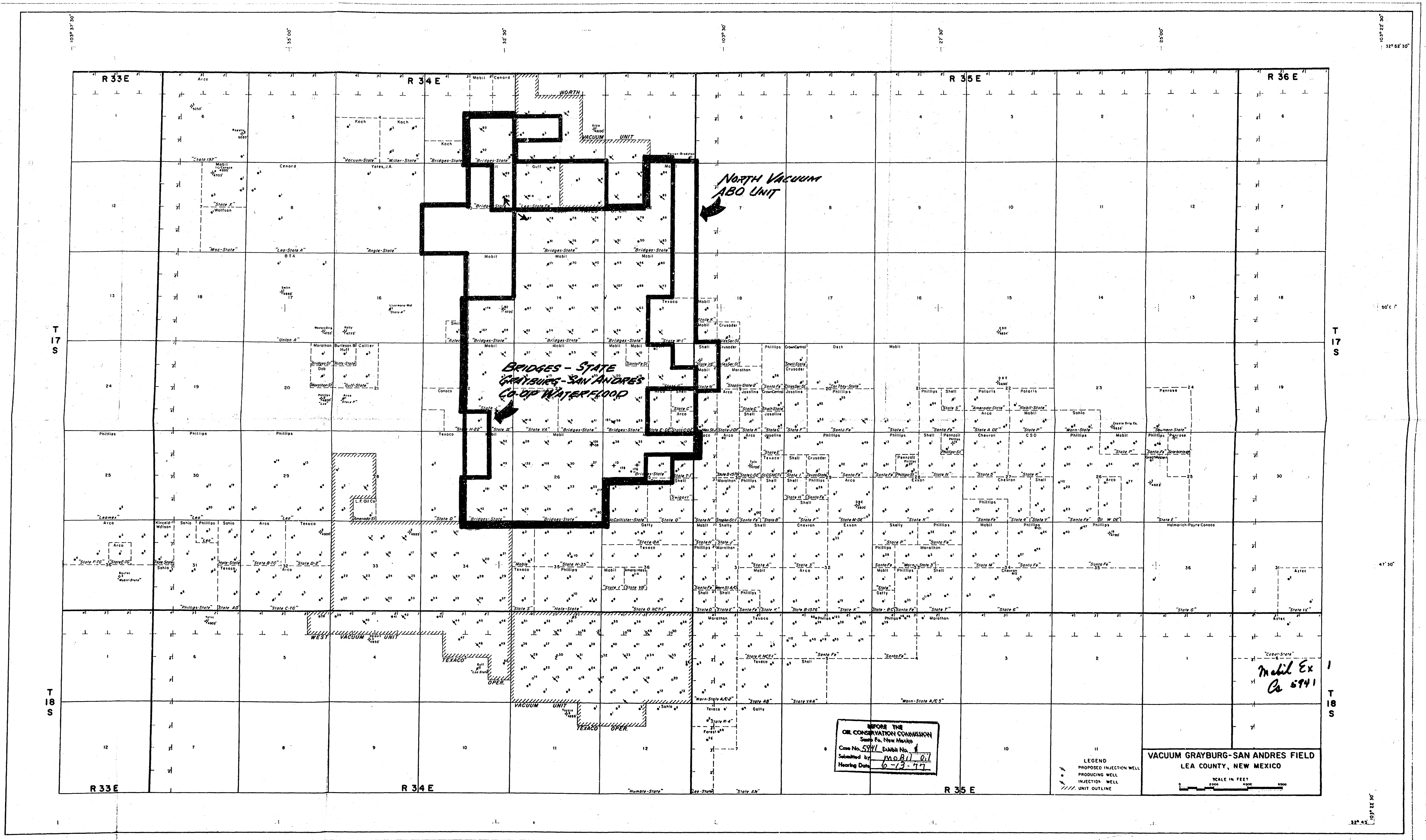
**TEXACO
OPEK**

BEFORE THE
OIL CONSERVATION COMMISSION
State of New Mexico
Case No. 5711 Exh. No. 1
Submitted by **M.B.J. G.I.**
Hearing Date **6-13-77**

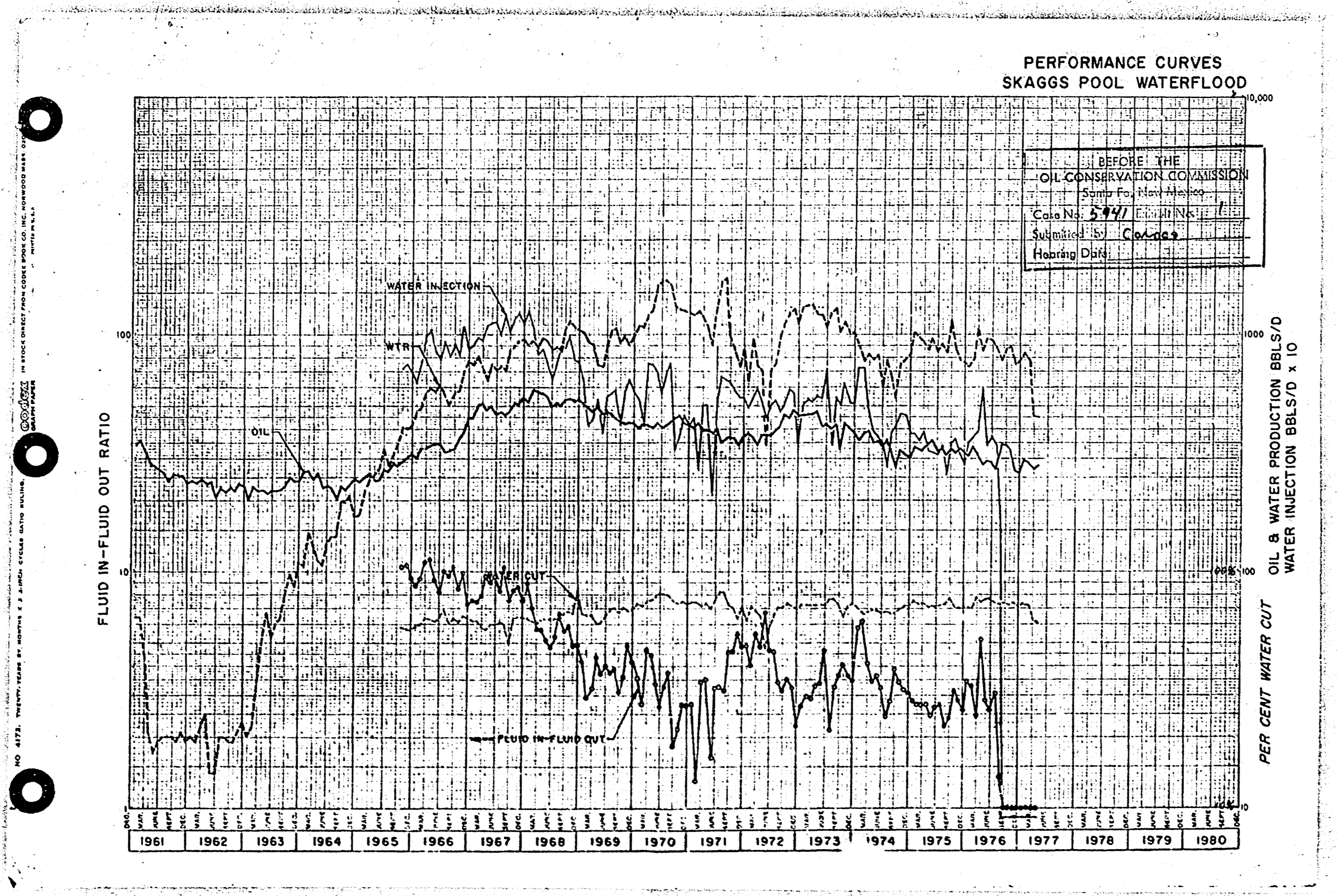
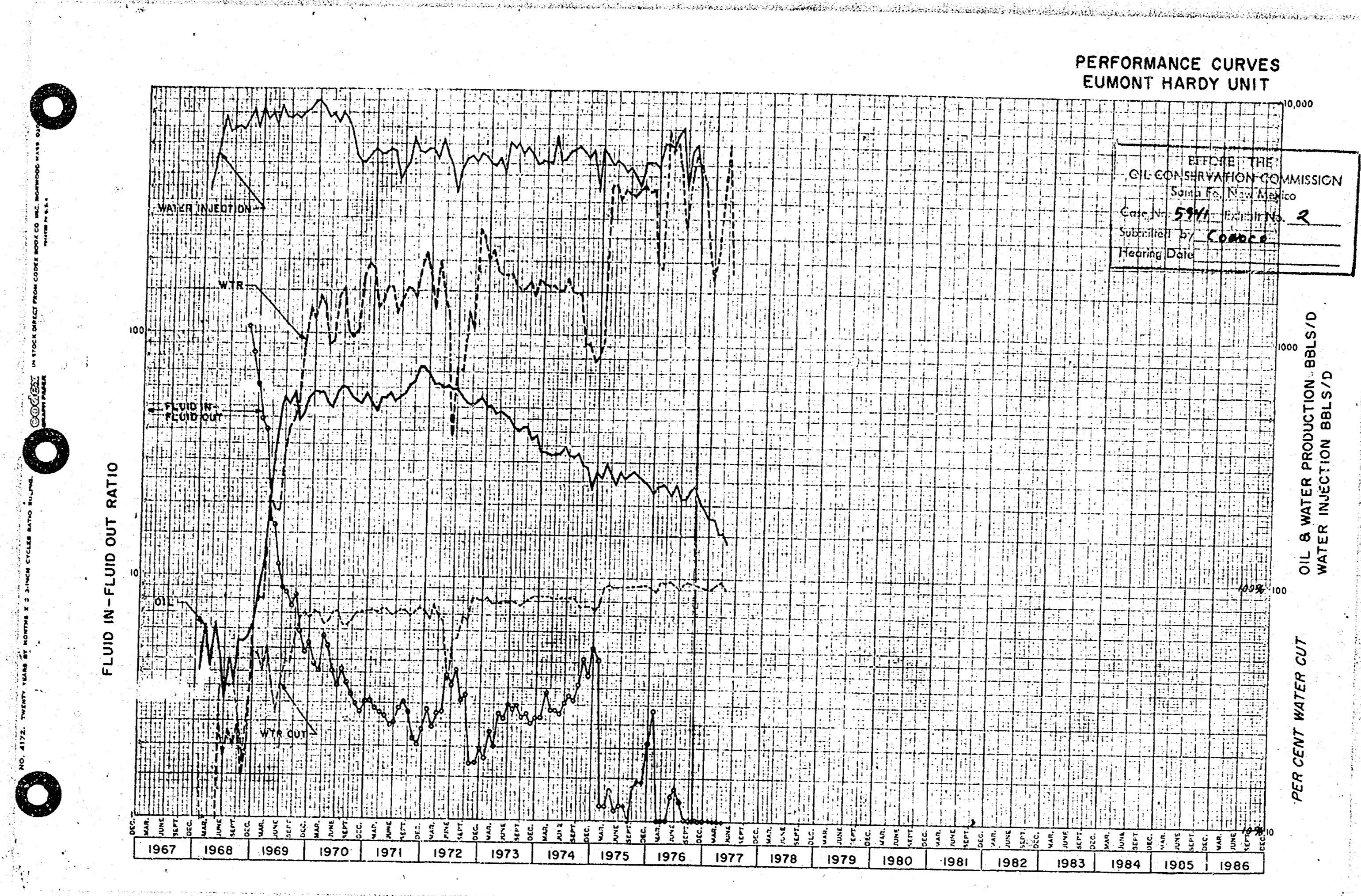
**VACUUM GRAYBURG - SAN ANDRES FIELD
LEA COUNTY, NEW MEXICO**
SCALE IN FEET
1" = 100'

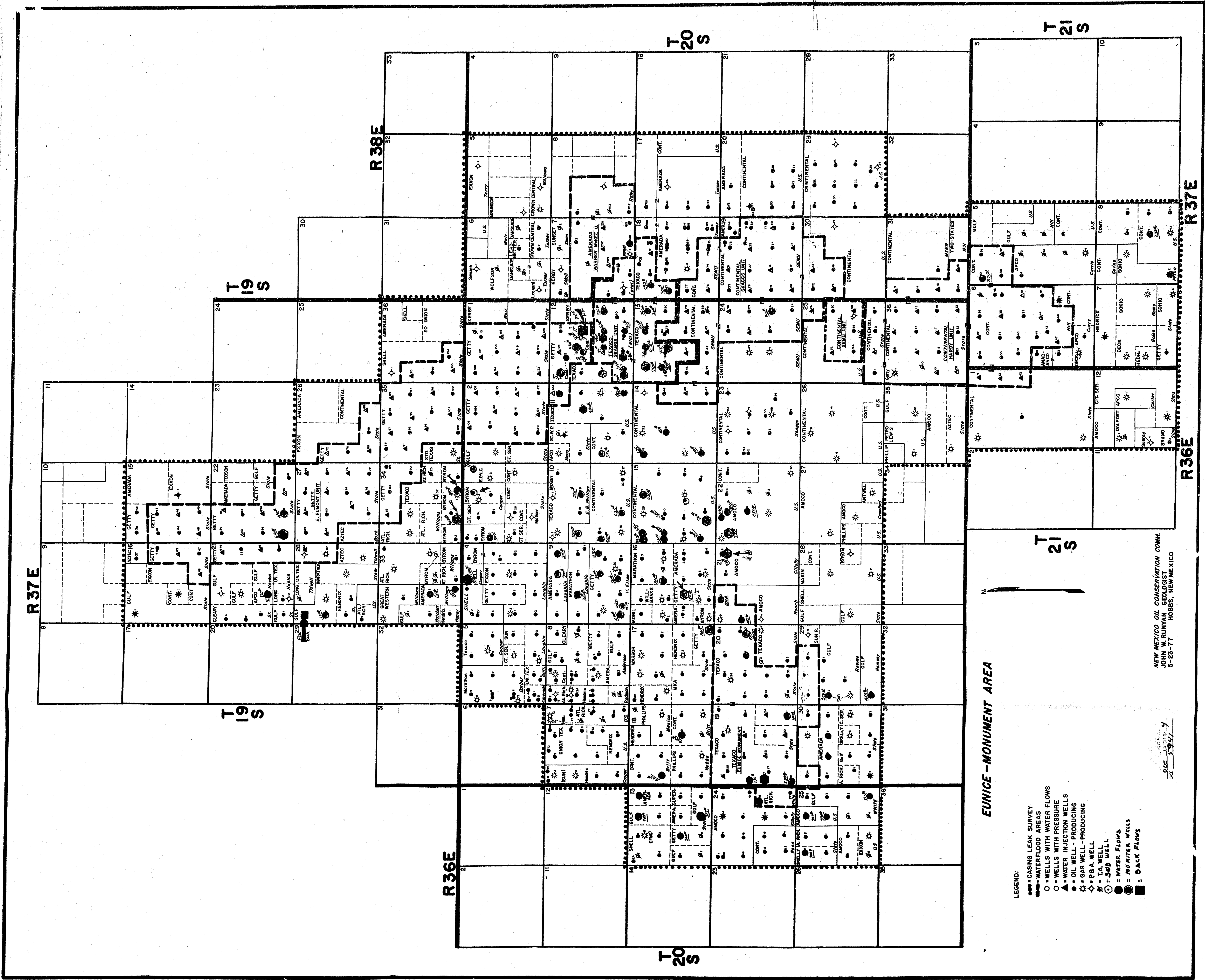
**Mobil Ex
Co 5741**

LEGEND
PROPOSED INJECTION WELL
PRODUCTION WELL
INJECTION WELL
UNIT OUTLINE



BEST AVAILABLE COPY






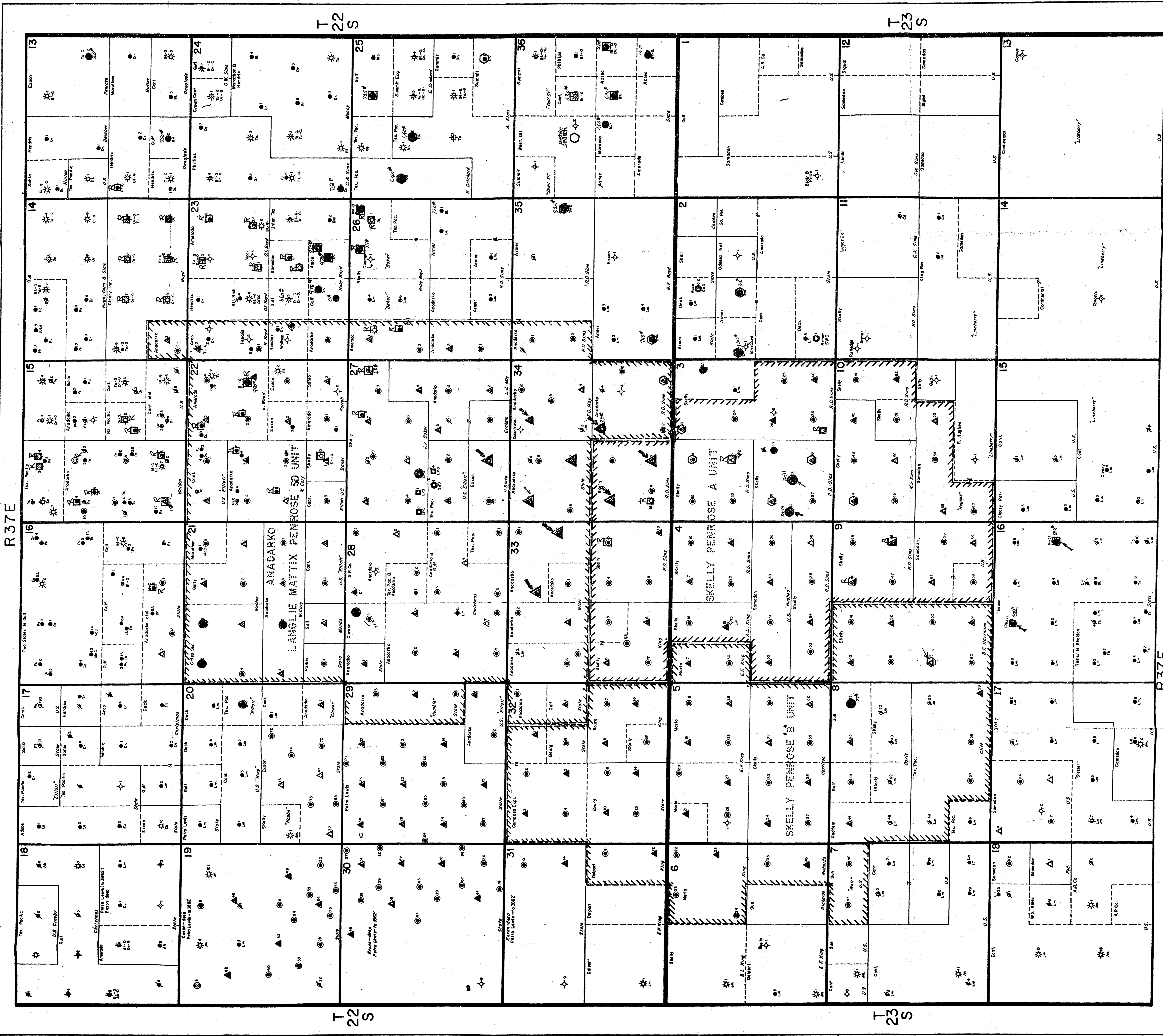
EUNICE-MONUMENT AREA

- LEGEND:
- Casing Leak Survey
 - Waterflood Areas
 - Wells with Water Flows
 - Wells with Pressure
 - ▲ Water Injection Wells
 - Oil Well - Producing
 - ★ Gas Well - Producing
 - ◆ PBA Well
 - ⊙ TA Well
 - ⊙ 369 Well
 - Water Flows
 - No Water Wells
 - Back Flows

NEW MEXICO OIL CONSERVATION COM. JOHN W. RUNYAN, GEOLOGIST ROBBES, NEW MEXICO 5-23-77

U.S. GEOLOGICAL SURVEY 5-23-77





OCC Ex 2
O 5941

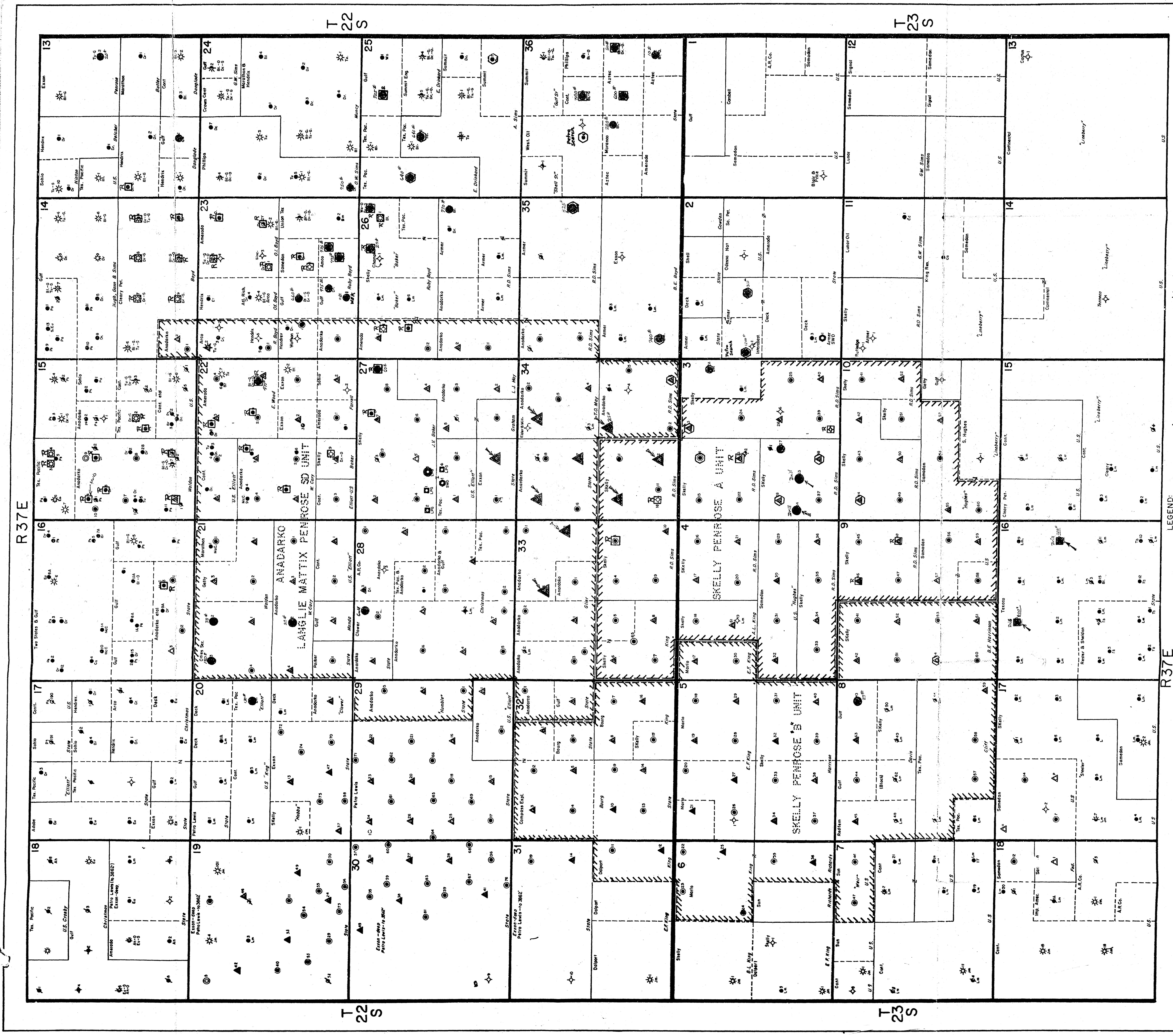
N.M. OIL CONSERVATION COMM.
HOBBS, N.M.

Date: Dec. 1, 1974
By: John W. Ramsey

LEGEND:

- ▲ Unit Injection well
- Unit Producing well
- L.B.C. well
- S.W.D. well
- OIL well
- ☆ Gas well
- ◇ P.B.A. well
- ♣ Temp. and well
- ⊛ Gas/gas dual
- ⊙ Oil/gas dual
- Oil/ oil dual
- - Wells with Water Flow
- - Abandoned Wells
- - Wells Repaired
- R - Wells Repaired Under R-503
- ▲ - Old 1953 - Shelly (Crim)
- ⊛ - Water Flow Restricted
- - Well Drilling

Ln - Langlie Matrix
 Ln - Limestone
 Sh - Shaly
 Dr - Drift
 Bl - Blinberry
 Tu - Tubb
 Ab - Anadarko
 Td - Texas Bil.
 Cd - Carrizo
 Gr - Granite Wash
 Br - Brown Muds

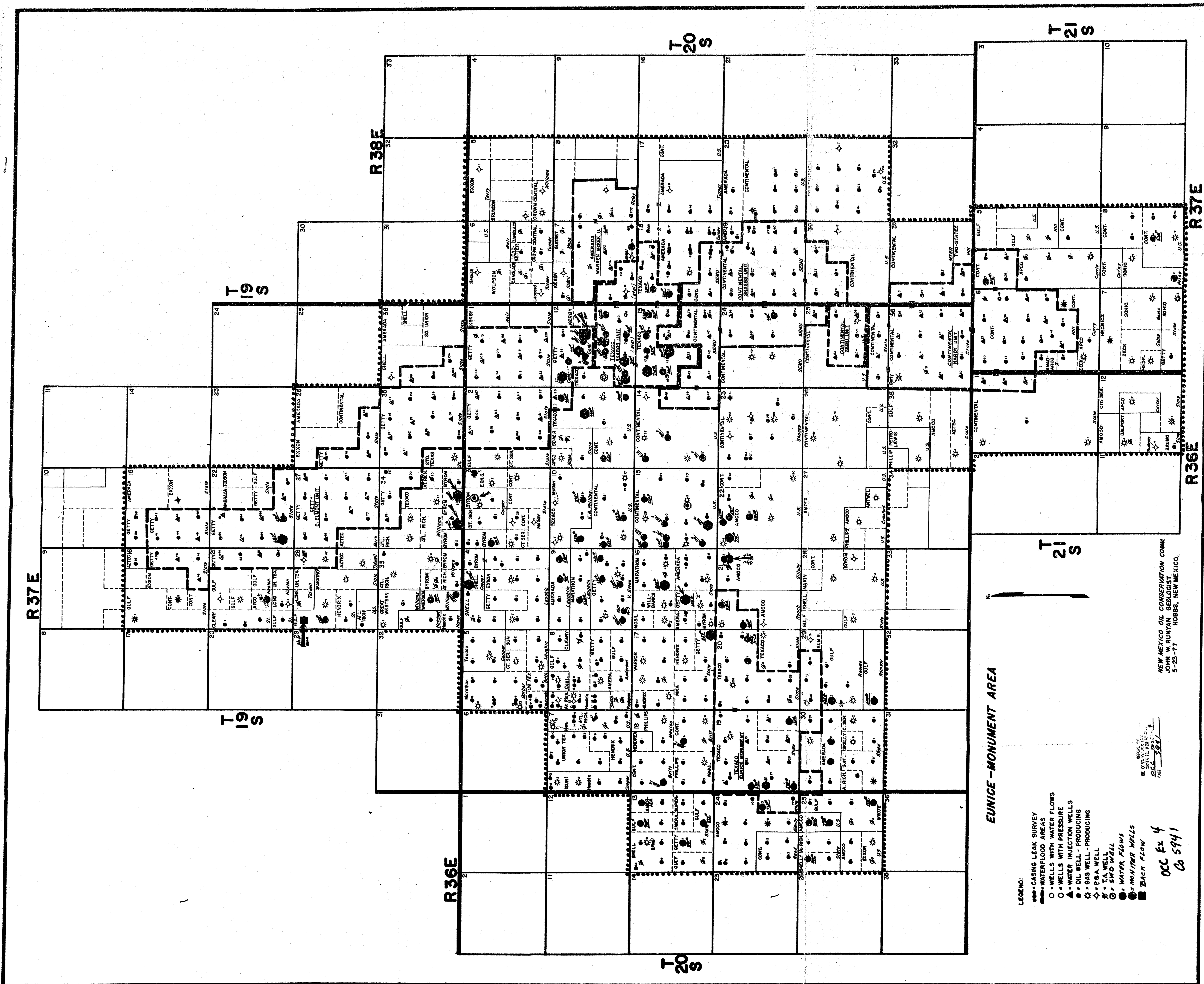


N.M. OIL CONSERVATION COMM.
 HOBBS, N.M.

Horz. Scale: 1" = 1000'
 By: John W. Ruppel Date: Dec. 1, 1974

- LEGEND:**
- ▲ - Unit Injection well
 - - Unit Producing well
 - - L.P.G. well
 - - SWD well
 - - Oil well
 - - Gas well
 - - PBA well
 - - Temp. obs. well
 - - Gas/Gas dual
 - - Oil/Oil dual
 - - Well with water flow
 - - Monitor well
 - - Well Reopened
 - - Well Reopened under lease
 - - Old 1953 - shell (C-1)
 - - Waterflood tag wells
 - - Water flow connection
 - - Well shut-in
- Lm - Langlie Matix
 Jm - Jaramet
 Ep - Elmont
 Pp - Penrose Shaly
 Rm - Roswell
 St - Shinarump
 Tu - Tubbs
 Ab - Anchores
 Cg - Carr Dev
 Gw - Granite Wash
 Br - Brunson Ell.
 Sm - Stanton McKee

Oil Well Conservation
 Section 2
 1974





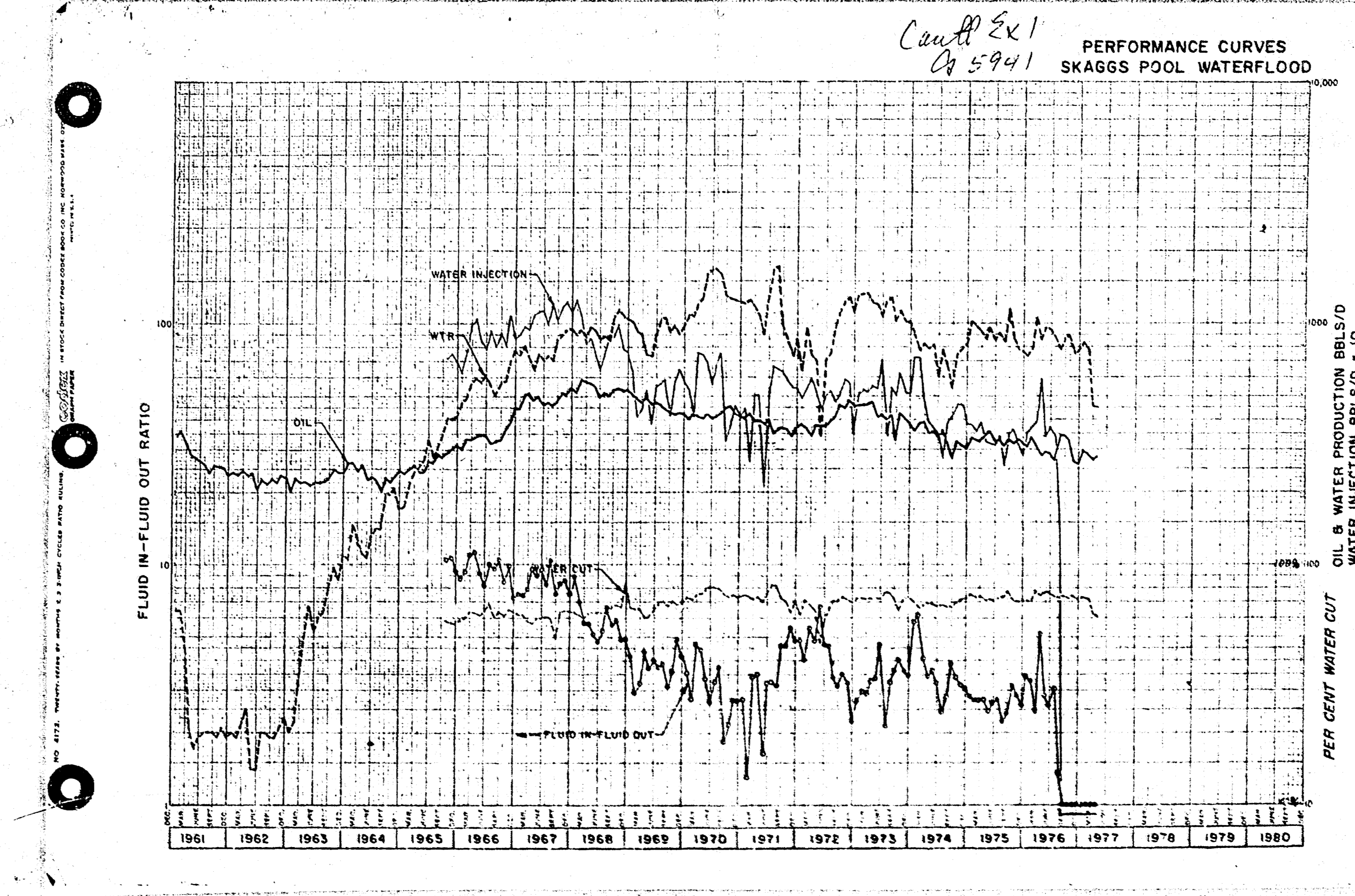
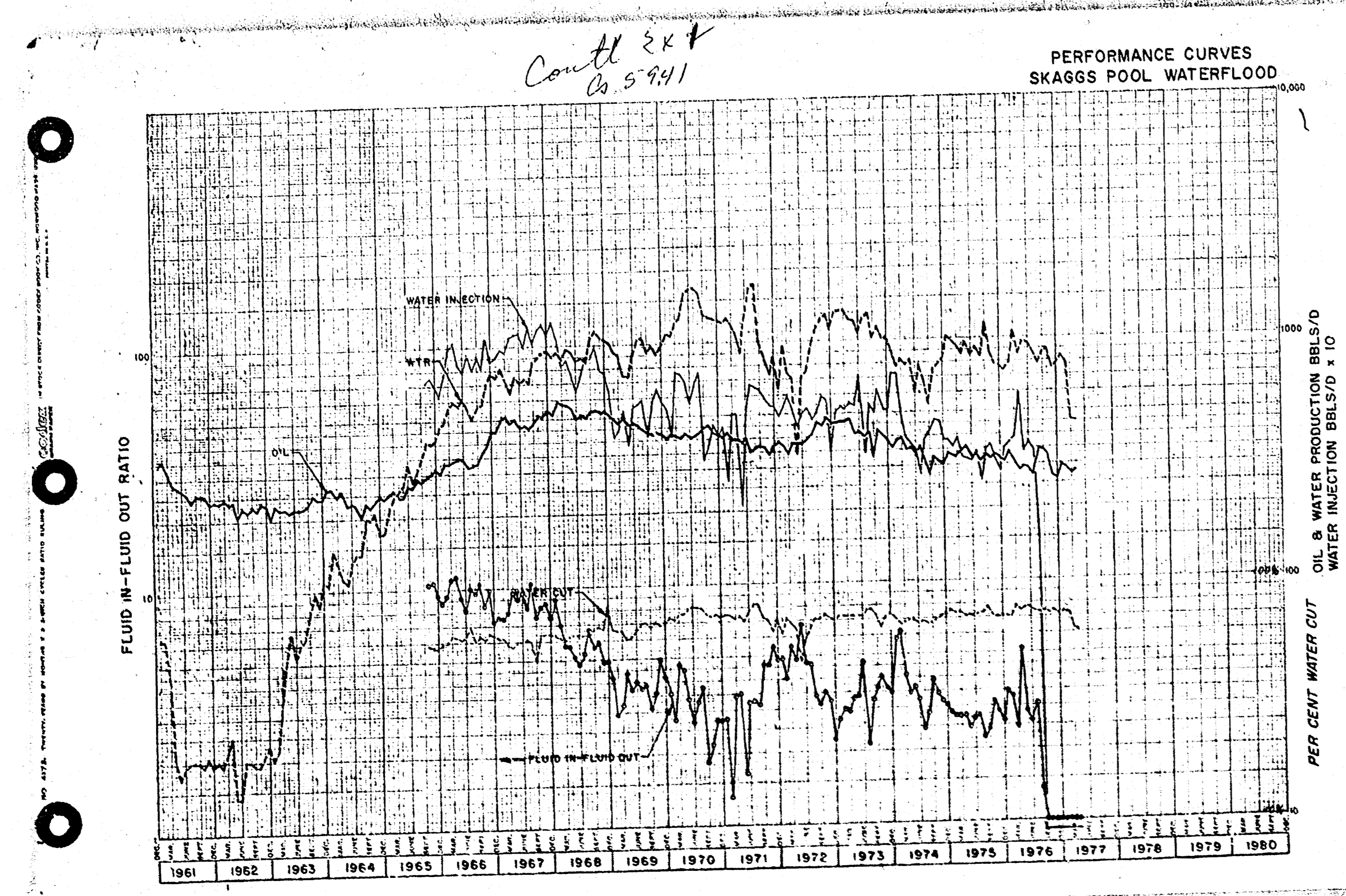
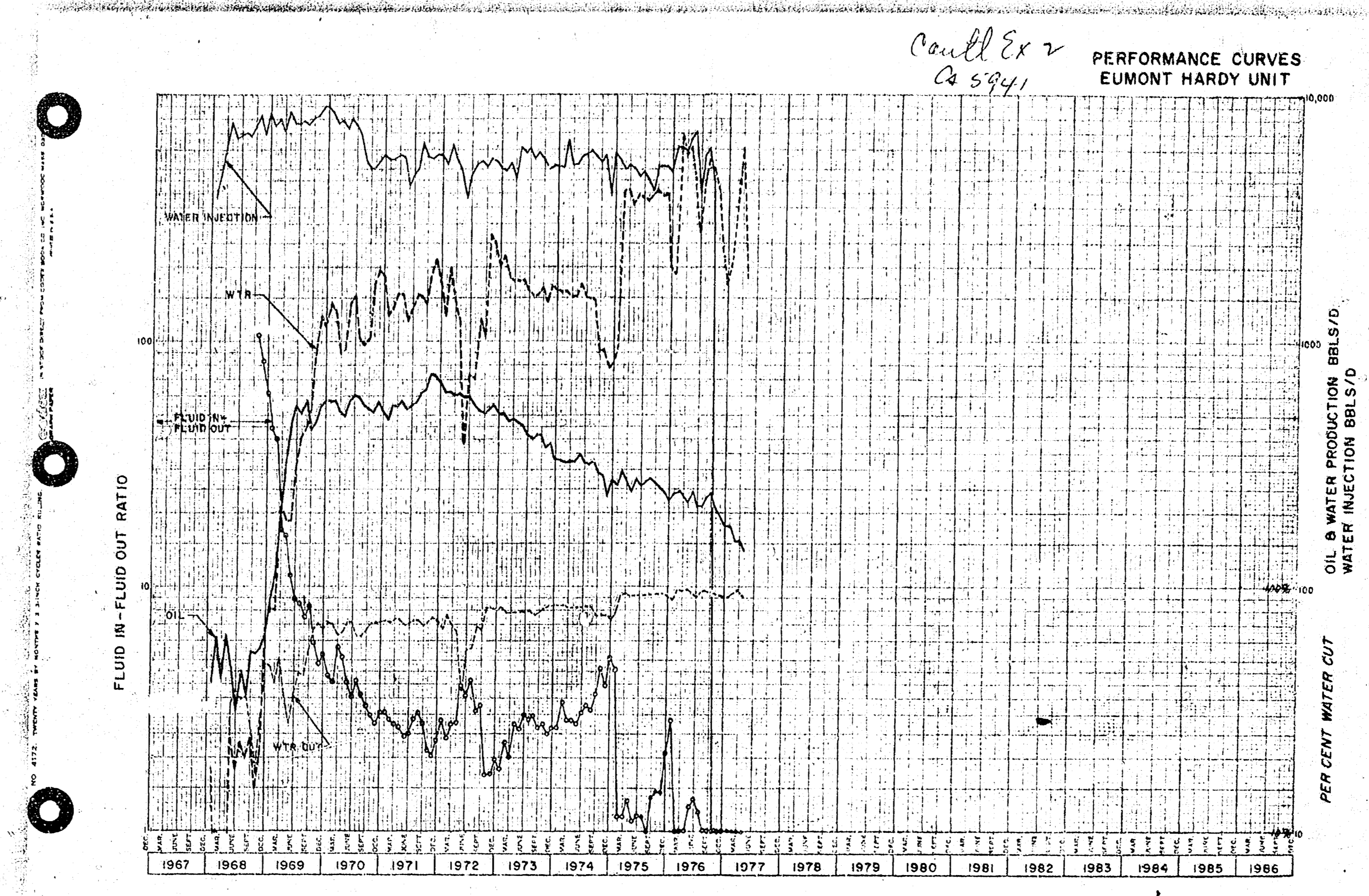
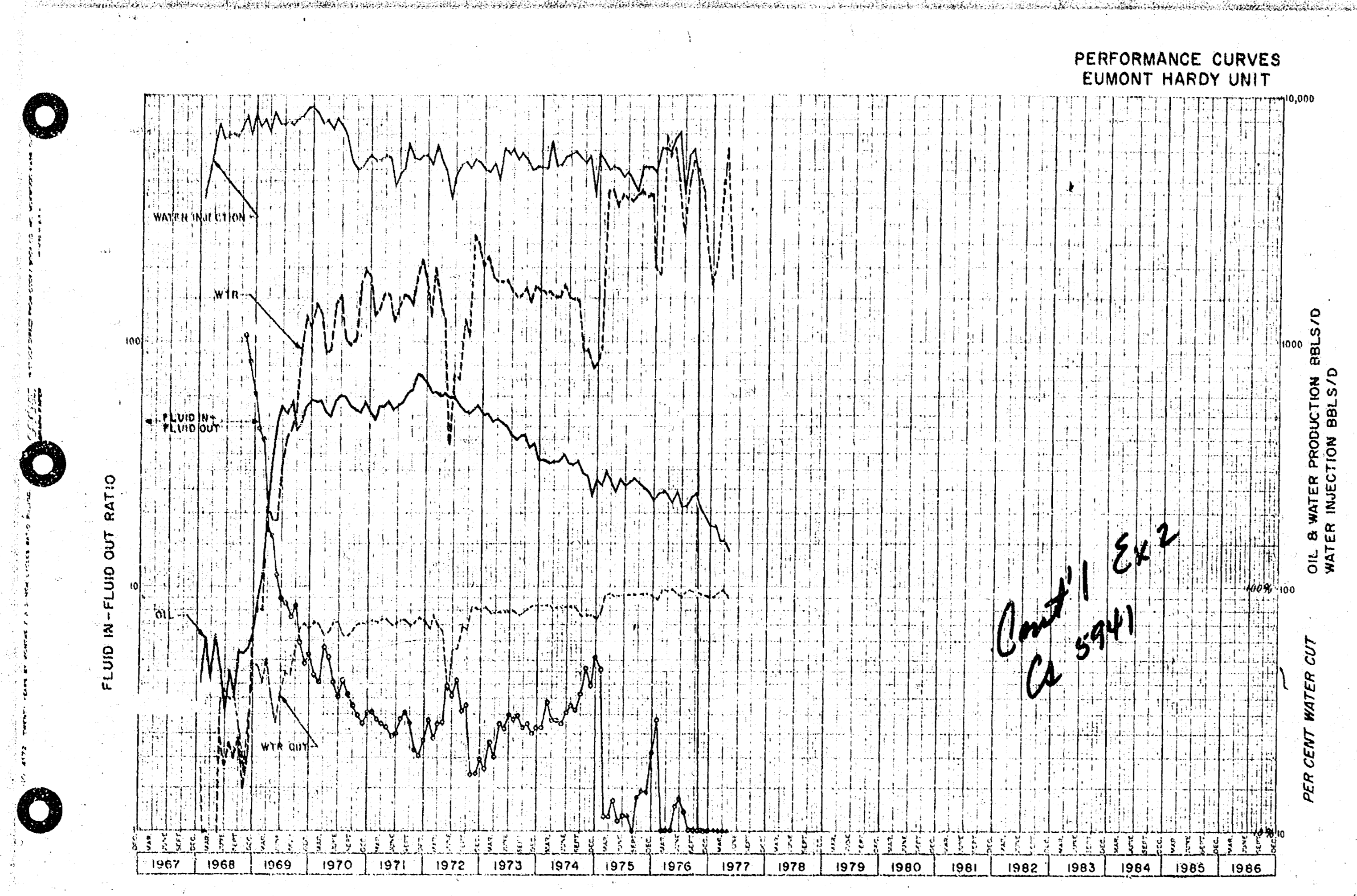
EUNICE-MONUMENT AREA

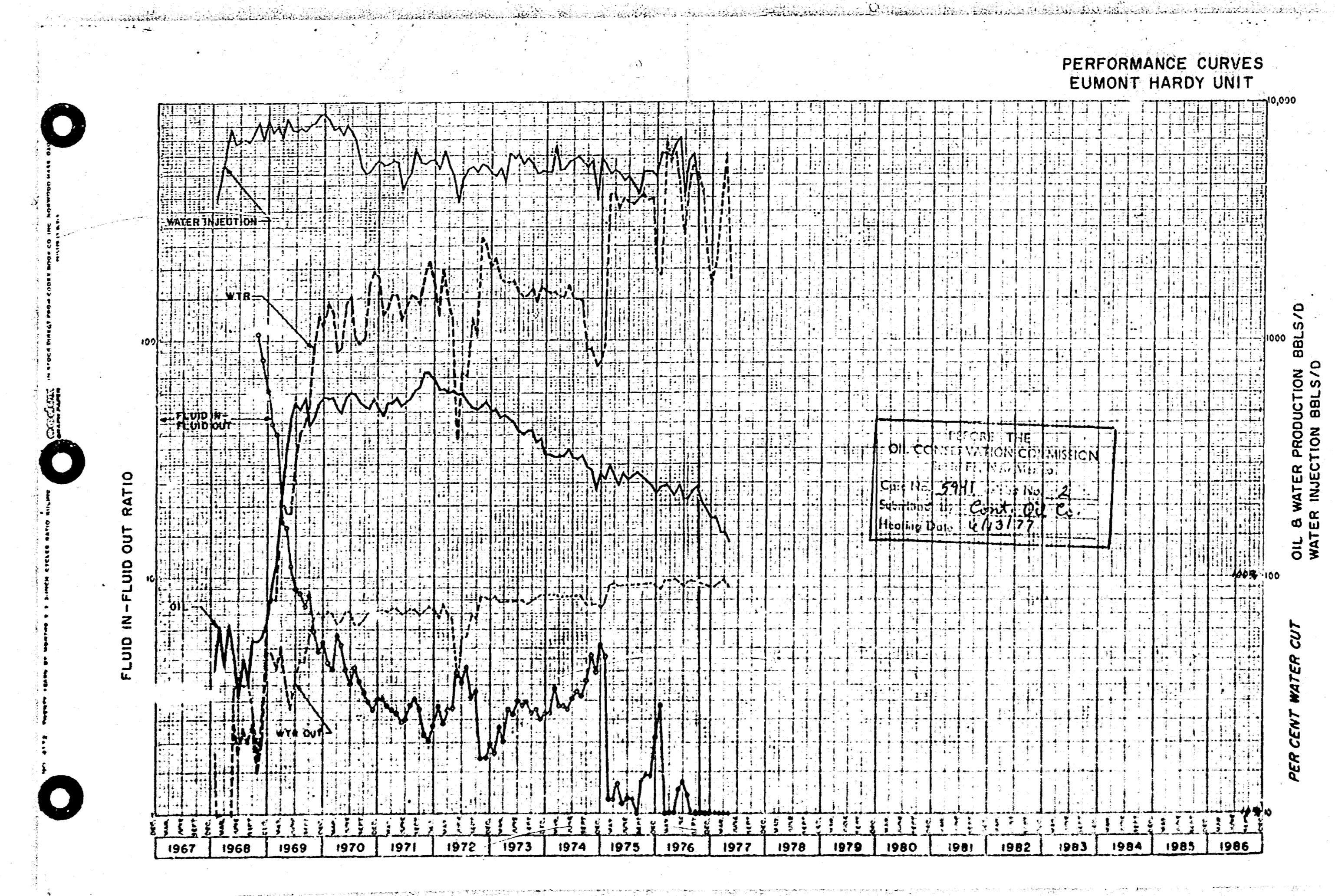
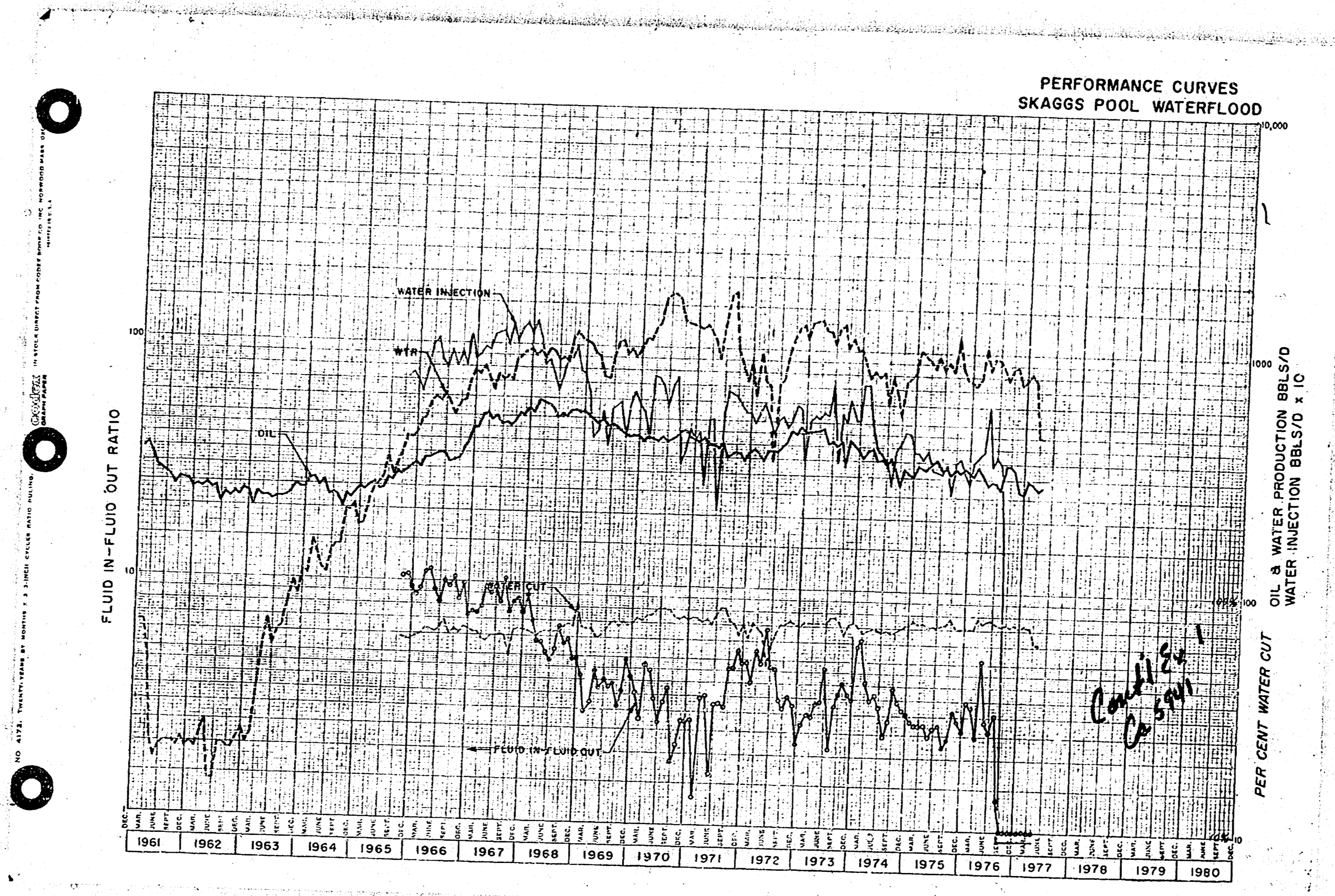
- LEGEND:
- CASING LEAK SURVEY
 - WATERFLOOD AREAS
 - WELLS WITH WATER FLOWS
 - WELLS WITH PRESSURE
 - ▲ WATER INJECTION WELLS
 - OIL WELL - PRODUCING
 - ☆ GAS WELL - PRODUCING
 - PEA WELL
 - LARD WELL
 - WATER FLOWS
 - MONITOR WELLS
 - BACK FLOW

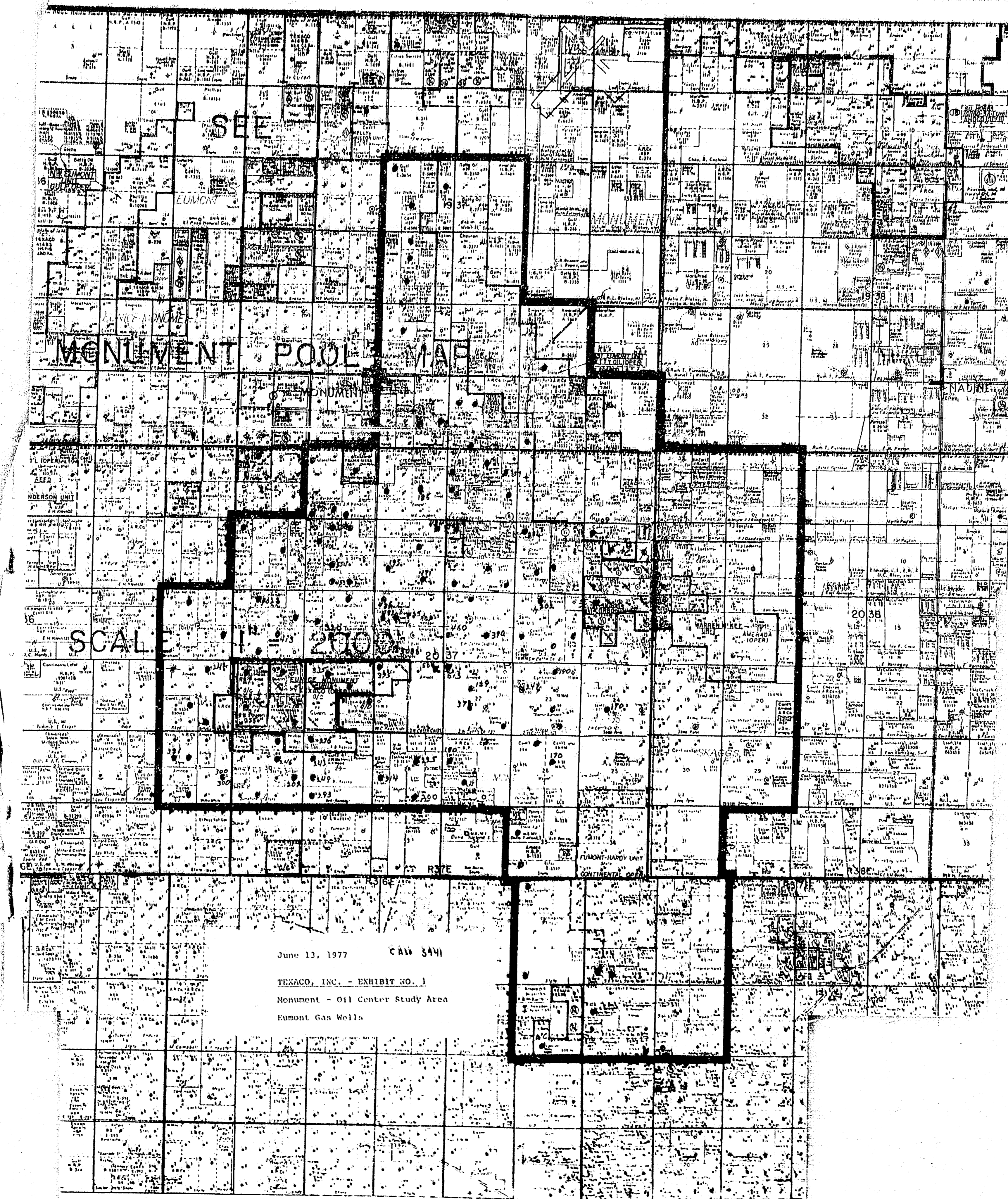
DEC 4
5941

NEW MEXICO OIL CONSERVATION COMM.
ALBUQUERQUE, NEW MEXICO
5-23-77




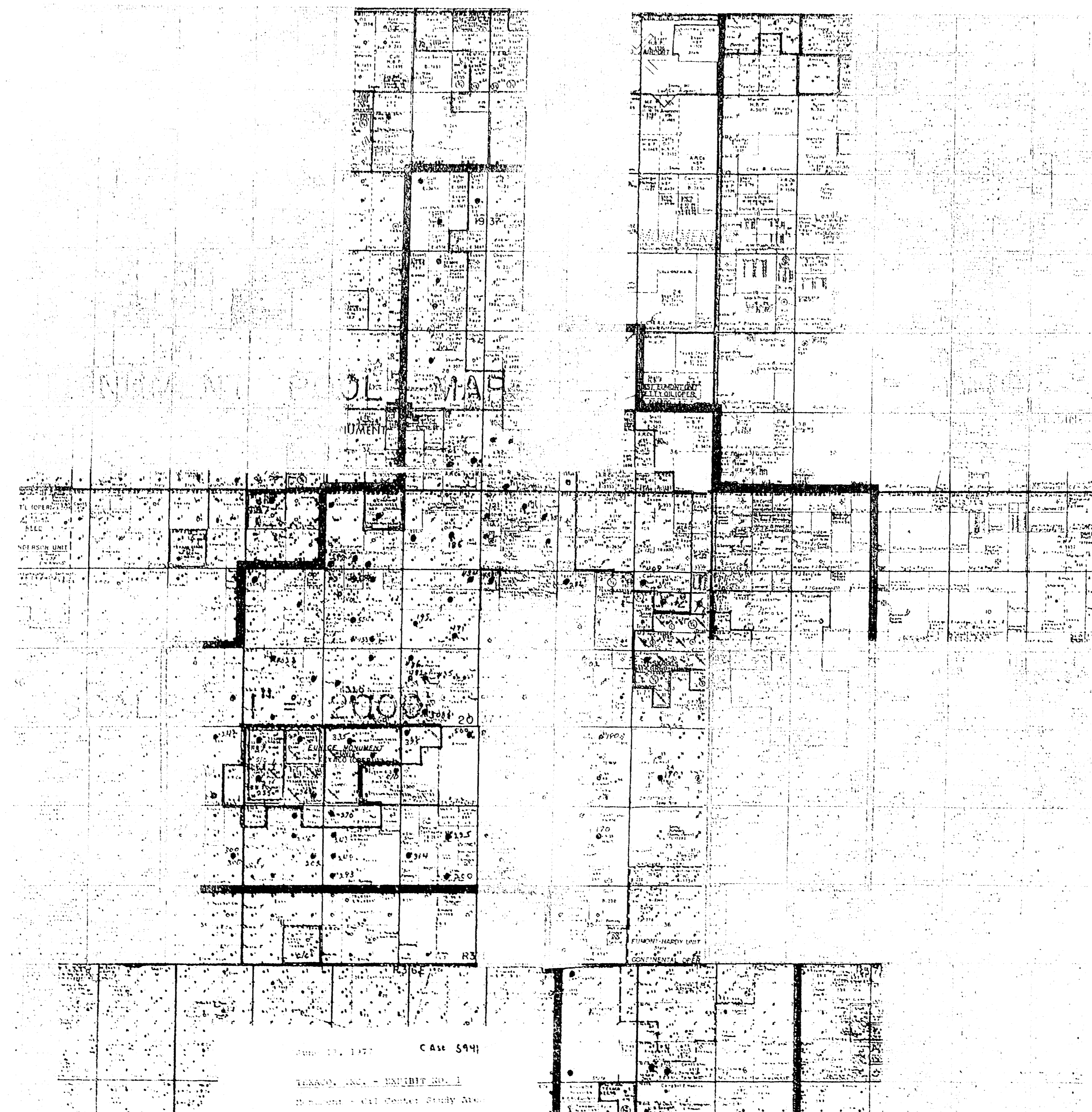







June 13, 1977 CAA 5441
 YEGACO, INC. - EXHIBIT NO. 1
 Monument - Oil Center Study Area
 Edmont Gas Wells





KARAWA, INC. - ENGINEERS



1951 ATULANA 1951

