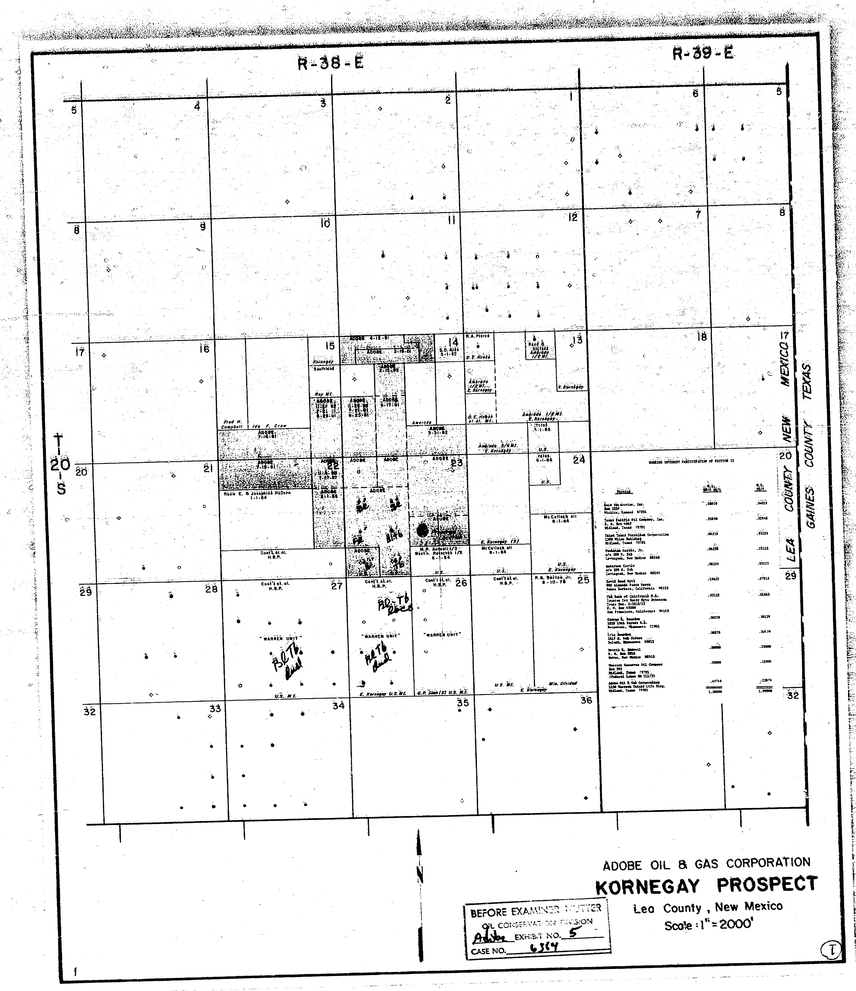
Case No.
6364

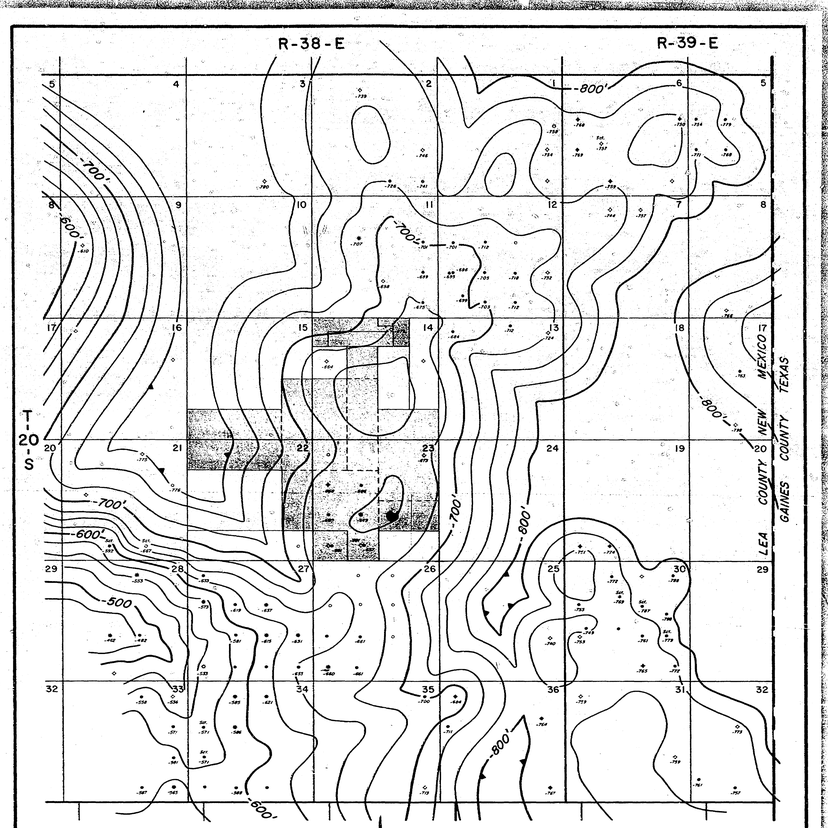
Large Exhibits

Case No
6364

Large Exhibits




R-38-E
R-39-E
T-20-S
"WARREN UNIT"
"WARREN UNIT"
"WARREN UNIT"
NEW MEXICO
LEA COUNTY
GAINES COUNTY
TEXAS
ADOBE OIL & GAS CORPORATION
KORNEGAY PROSPECT
Lea County, New Mexico
Scale: 1" = 2000'
BEFORE EXAMINER NUTTER
OIL CONSERVATION DIVISION
EXHIBIT NO. 5
CASE NO. 6364



STRUCTURE

SAN ANDRES

C.I. = 25'

ADOBE OIL & GAS CORPORATION

KORNEGAY PROSPECT

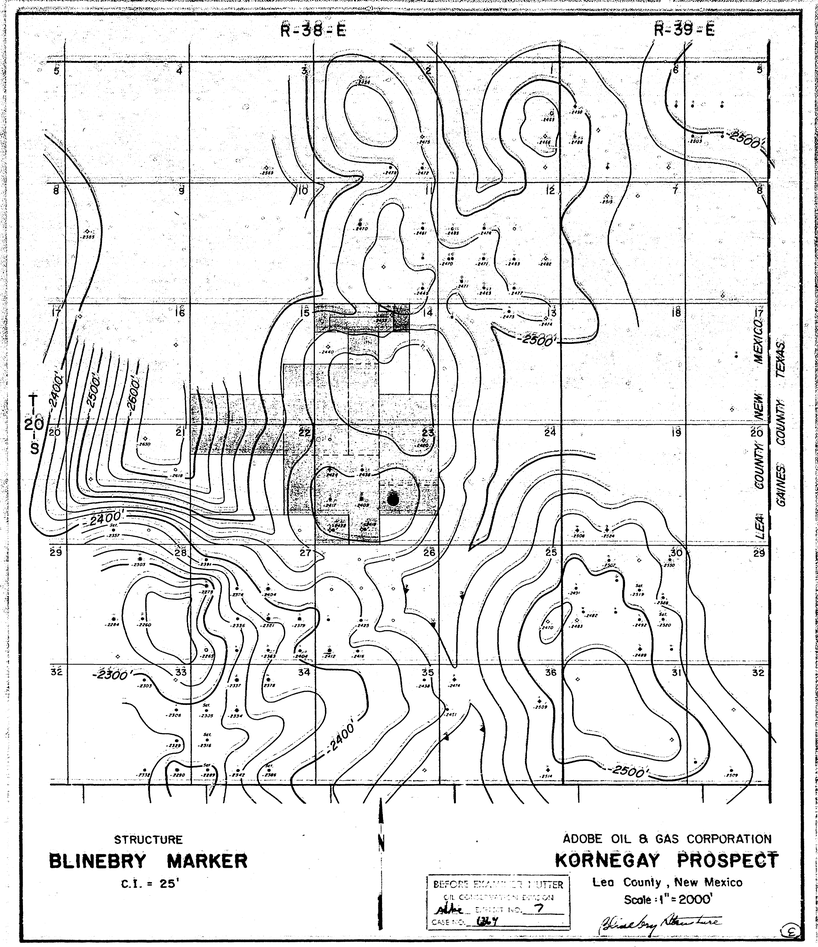
Lea County, New Mexico

Scale - 1" = 2000'

San Andres Structure

BEFORE EXAMINER NUTTER
OIL CONSERVATION DIVISION
Adobe EXHIBIT NO. 6
CASE NO. 6564

(2)



STRUCTURE

BLINEBRY MARKER

C.I. = 25'

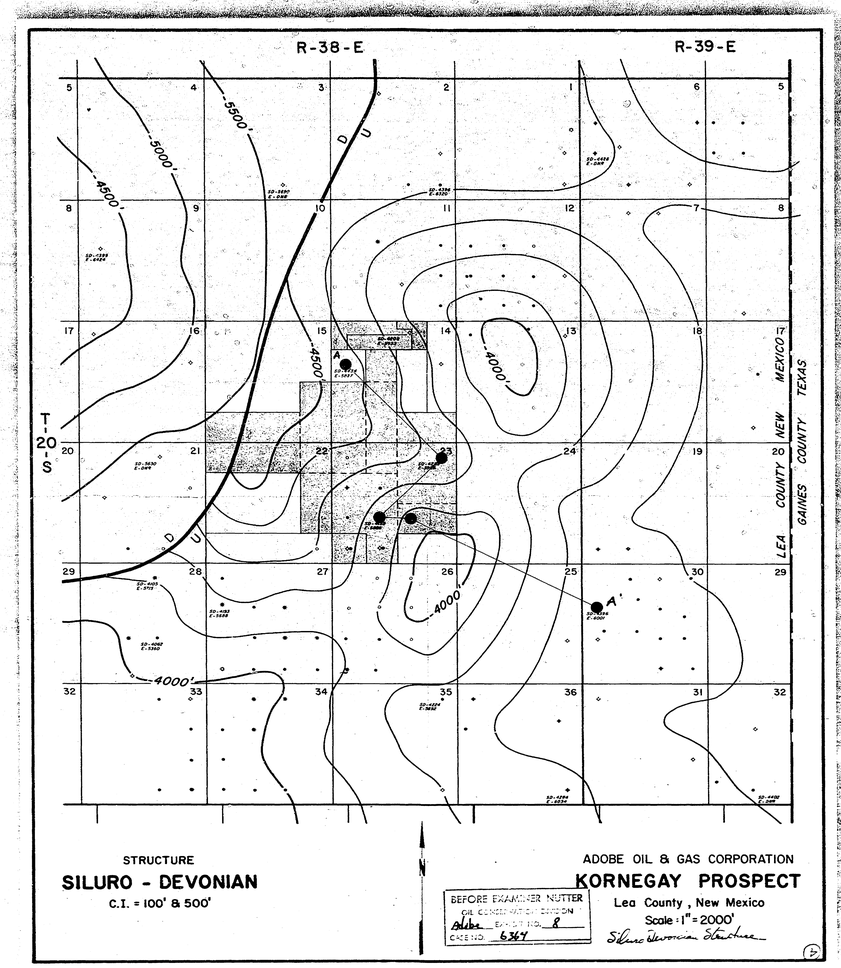
ADOBE OIL & GAS CORPORATION

KORNEGAY PROSPECT

Lea County, New Mexico

Scale: 1" = 2000'

BEFORE EXAMINER HUTTER
OIL CONSERVATION DIVISION
EXHIBIT NO. 7
CASE NO. 6864



STRUCTURE

SILURO - DEVONIAN

C.I. = 100' & 500'

ADOBE OIL & GAS CORPORATION

KORNEGAY PROSPECT

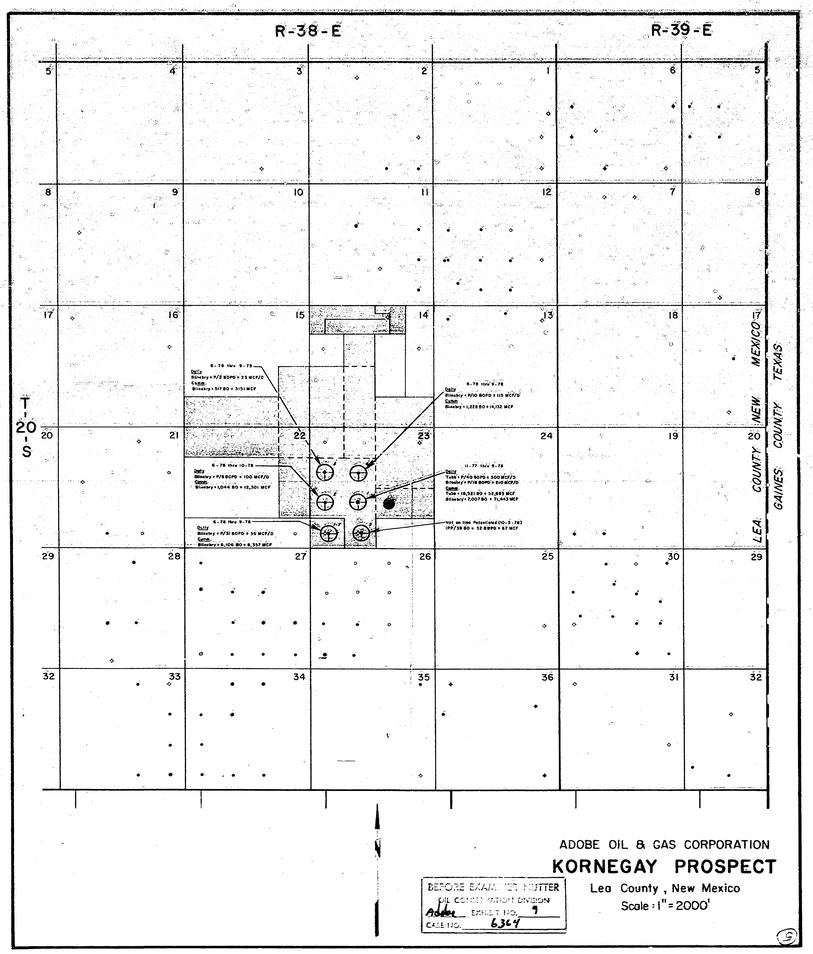
Lea County, New Mexico

Scale: 1" = 2000'

Siluro-Devonian Structure

BEFORE EXAMINER NUTTER
OIL CONSERVATION DIVISION
Adobe EXHIBIT NO. 8
CASE NO. 6367

(7)



ADOBE OIL & GAS CORPORATION

KORNEGAY PROSPECT

Lea County, New Mexico

Scale: 1" = 2000'

BEFORE EXAMINER NUTTER
OIL CONSERVATION DIVISION
Adobe EXHIBIT NO. 9
CASE NO. 6364

(5)

BEFORE EXAMINER NUTTER
OIL CONSERVATION DIVISION
Adobe EXHIBIT NO. 10
CASE NO. 6364

A

Ralph Lowe 1-Amerada Wise
TD-9,570' D.F. EL.: 3,616'
Lea County, New Mexico

R. Olsen Oil Co. 1-Lee Carter
TD-9,545' D.F. EL.: 3,577'
Lea County, New Mexico.

Adobe Oil & Gas Corp. 1-Linda Federal
TD-9,496' D.F. EL.: 3,575'
Lea County, New Mexico

Proposed Location

Wilshire Oil Co. 12-30-Federal
TD-9,678' D.F. EL.: 3,579'
Lea County, New Mexico

A'

GLORIETA

DST (5687-774) OP 55"
REC. 60' OCGM
FP-0
15"-81 525

BLINEBRY MARKER

Adobe Ex 10
Ca 6364

DST (6039-120) OP 1"
REC. SOCM

DATUM
-3,000'

DST (6320-613) OP 2" 30"
REC. 300' SO & GCM

TUBB

DST (6650-845) OP 2" 38"
REC. 180'
SO & SLI OCM
FP 90-360
15" SI 460

DST (6660-78) OP 1"
REC. 65' GCM

DST (6678-780) OP 2" 30"
REC. 90' GCM

DST (6726-986) OP 1"
REC. 120' SOCM

CORE (6906-61)
REC. 53' LM W/SH PRTGS.

DST (6950-82) OP 1"
C 12"
REC. 160' MCGM + 85' O & GCM

ABO

DST (6978-7098) OP 3"
C 54"
REC. 100' MCGM + 840' MO & GCM

DST (7530-50) OP 2" 25"
TOOL STUCK

W.E.L.C.F. YOCUM-LOFTIS

DATUM
-3,000'

TUBB

DST (6650-845) OP 2" 38"
REC. 300'
HG & SLI OCH
FP 90-360
15" SI 460

DST (6776-986) OP 1'
REC. 120' SOCM

CORE (6906-61)
REC. 53' LN W/SH PRTCS.

ABO

SILURO - DEVONIAN

DST (8185-305) OP 1' 30"
REC. 6480'
SUL. WTR.

DST (8860-930) OP 60"
REC. 120' IM
FP 23
15" SI 65

DST (9090-203) OP 3"
REC. 360' M + 3360' SW

McKEE SAND

DST (9202-29) OP 90"
REC. 185' SW + 30' M

DST (9280-340) OP 3"
REC. 50' SW

DST (6668-76) OP 1"
REC. 90' M + 240' SW

ELLENBURGER

DST (6490-535) OP 90"
REC. 3960' SWCM, WTR. + 180' M

DST (6496-513) OP 60"
REC. 1680' MW + 1260' SW
FP 6/6
15" SI 3055

DST (9113-30) OP 90"
REC. 125' SW
180' IFFP 3387
FP 334-1107
120' FSFP 3441
HP 4139-4139

DST (6520-613) OP 2' 30"
REC. 300' SO & GCM

DST (6660-78) OP 1'
REC. 65' GCM

DST (6678-780) OP 2' 30"
REC. 60' GCM

DST (6950-82) OP 1'
O 12"
REC. 160' HOCM + 80' O & GCM

DST (6978-7098) OP 3'
C 34"
REC. 100' HOCM + 840' MO & GCM

DST (7310-50) OP 2' 25"
TOOL STUCK

DST. (8284-340) OP 1'
REC. 380' MC SOL. WTR. +
1155' SOL. WTR.

DST (8870-900) OP 30'
REC. 10' M

DST (9212-44) OP 1'
REC. 180' MC SW + 840' SW

DST (8442-83) OP 1'
REC. 300' MC SW + 330' SW

DST (6490-522) OP 2'
REC. 60' W

DST (8536-685) OP 45'
REC. 5' W

DST (8552-643) OP 1'
REC. 240' MC SW + 1320' SW

P & A (3-21-55)

P & A (7-29-53)

V.U.R.C.P. WORKSHEETS

SILURO - DEVONIAN

McKEE SAND

ELLENBURGER

DST (8185-305) OP 1" 30"
REC. 648'
SUL. WTR.

DST (8860-930) OP 60"
REC. 120' DM
FP- 25
15" SI 65

DST (9090-203) OP 3"
REC. 360' M + 5340' XW

DST (9202-29) OP 30"
REC. 185' XW + 30' M

DST (9203-340) OP 3"
REC. 50' XW

DST (9648-76) OP 1"
REC. 90' M + 760' XW

DST (9492-510) OP 90"
REC. 390' SUL. WTR. + 190' M

DST (9490-533) OP 60"
REC. 1680' XW + 120' DM
FP- 800
15" SI 3055

P & A (5-23-57)

P & A (7-28-53)

DST (9113-30) OP 90"
REC. 125' DF
160" ISIP 3387
FP 326-1107
120" FSIP 3441
HP 4139-4139

(ORIG.) P & A (4-17-76)
(WO) BLINEBRY (5920-6174)
I-1/45 BOPD (11-27-77)
T-SA (6603-6726)
I-1/182 BOPD (11-22-77)

DST. (8284-342) OP 1'
REC. 350' MC SUL. WTR. +
1155' SUL. WTR.

DST (8870-900) OP 30'
REC. 10' M

DST (9212-44) OP 1"
REC. 180' MC XW + 80' XW

DST (9342-83) OP 1"
REC. 300' MC XW + 350' XW

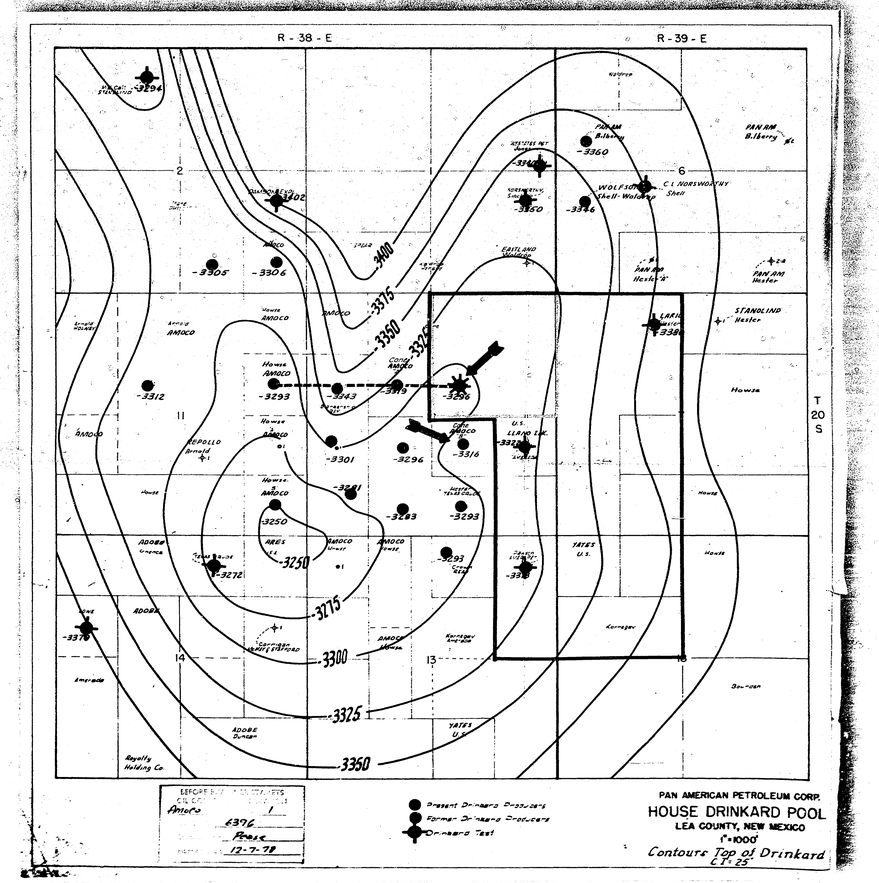
DST (9480-512) OP 1"
REC. 90' M

DST (9536-48) OP 45"
REC. 5' M

DST (9552-643) OP 1"
REC. 210' MC XW + 1735' XW

Case No
6396

Large Exhibits



BEFORE E. [illegible]
OIL C.C.
Antero 1
4376
Rein
12-7-78

U.S.D.I. GEOLOGICAL SURVEY

Schlumberger

COMPENSATED NEUTRON-FORMATION DENSITY

COMPANY AMOCO PRODUCTION COMPANY

API # 30-023-25921

WELL CONE "B" #2

FIELD HOUSE DRINKARD

COUNTY LEA STATE NEW MEXICO

1980' FNL & 1980' FEL

Other Services: DLL-MSFL

SEC 12 TWP 20-S RGE 38-E

Permanent Datum: GL Elev. 3568

Log Measured From: KB 13.62 Ft. Above Perm. Datum

Drilling Measured From: KB

Elev.: KB 3580 DF 3568 GL 3568

Date	9-13-78						
Run No.	ONE						
Depth-Driller	7150						
Depth-Logger	7123						
Bot. Log Interval	7122						
Top Log Interval	SURF						
Casing-Driller	8 5/8@1575	@		@		@	
Casing-Logger	1580						
Bit Size	7 7/8						
Type Fluid in Hole	BRINE						
Dens. / Visc.	10.1 / 29						
pH / Fluid Loss	10 /	ml		ml		ml	
Source of Sample	CIRC						
Rm @ Meas. Temp.	.047 @ 82 °F	@ °F		@ °F		@ °F	
Rmf @ Meas. Temp.	.047 @ 82 °F	@ °F		@ °F		@ °F	
Source Rmf / Rmc	M						
Rm @ 75°F	.031 @ 123°	@ °F		@ °F		@ °F	
Circulation Stopped	0400	AMOCO					
Logger on Bottom	0500	4492'		3			
Max. Rec. Temp.	123 °F	Hou.					
Equip. / Location	8067 HOBBS						
Recorded By	KLOPER						
Witnessed By	MR.						

RUN NO. ONE

Type Log: Depth

REMARKS

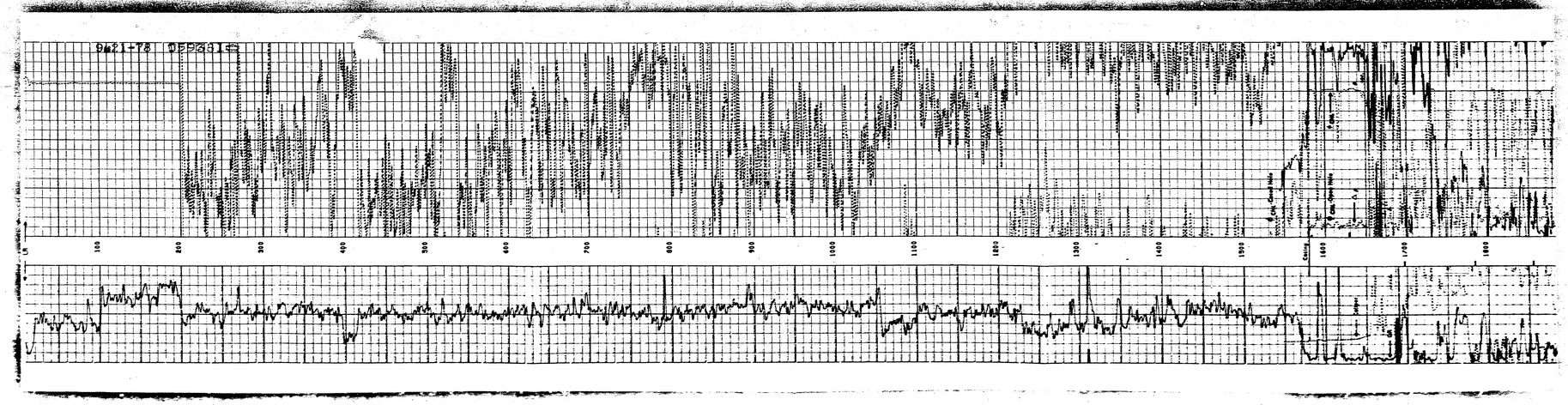
* CENTRALIZER UP 2nd BOWSPRING

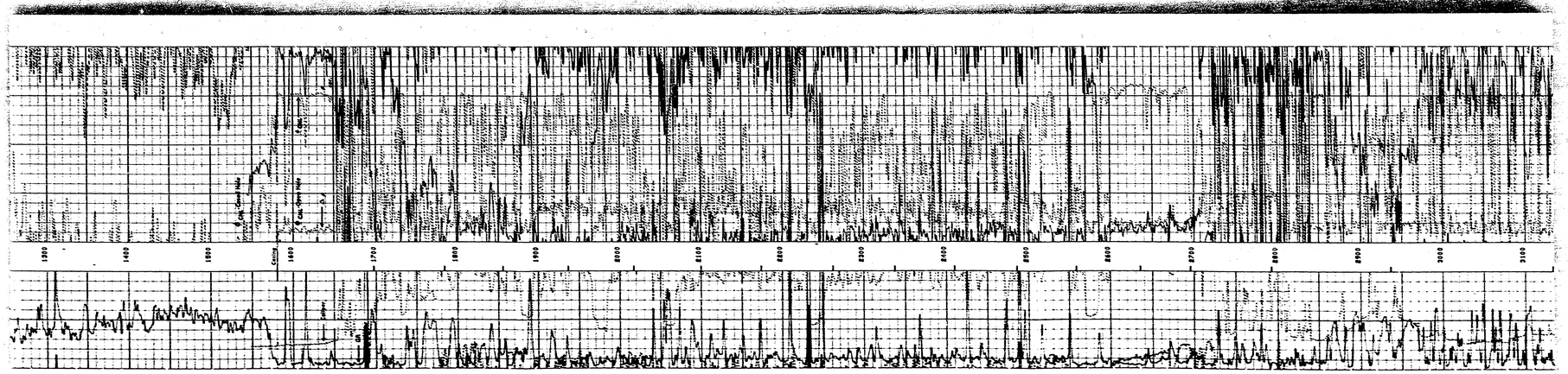
* BOTTOM

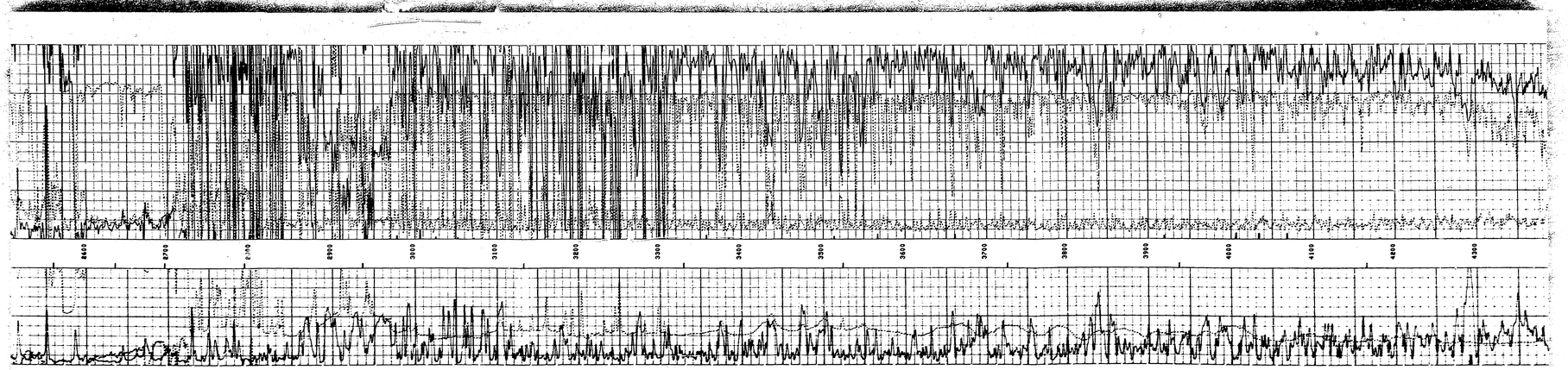
** RUN WITH CNS.

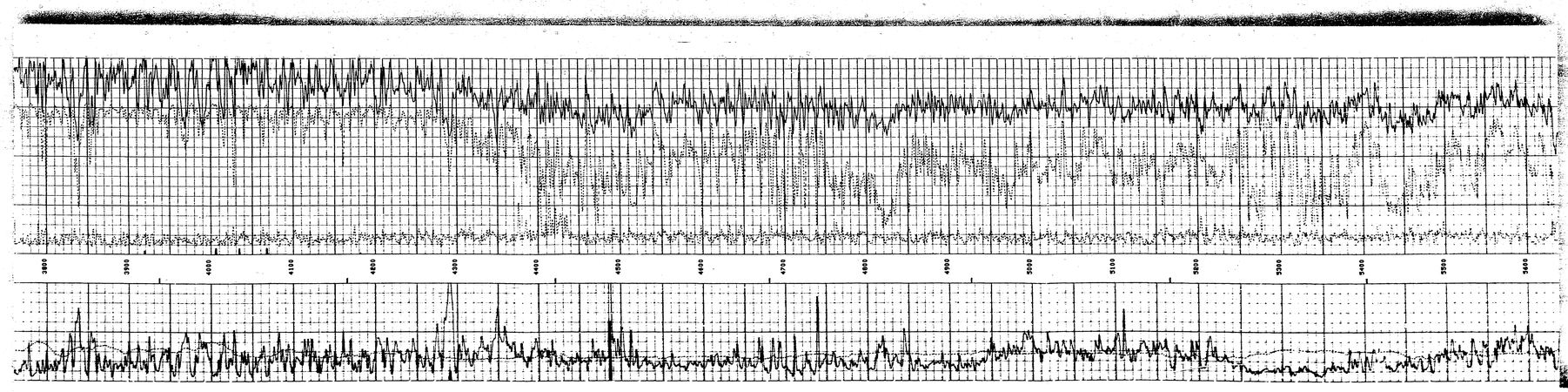
CASING DATA

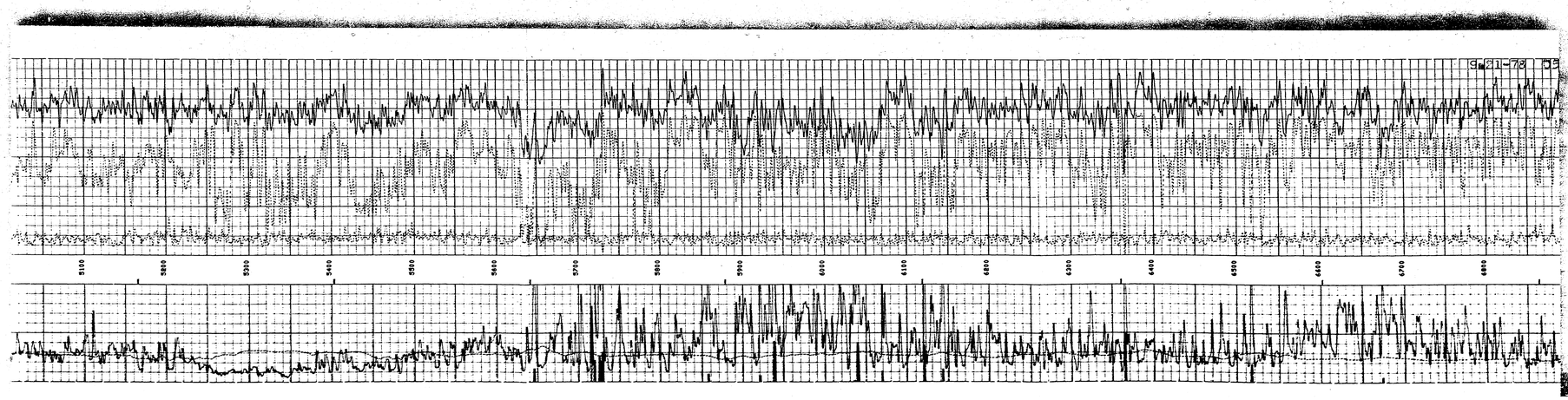
	Size	Wgt.	Grade	From	To
CASING	8 5/8	24	J-55	SURF	1580

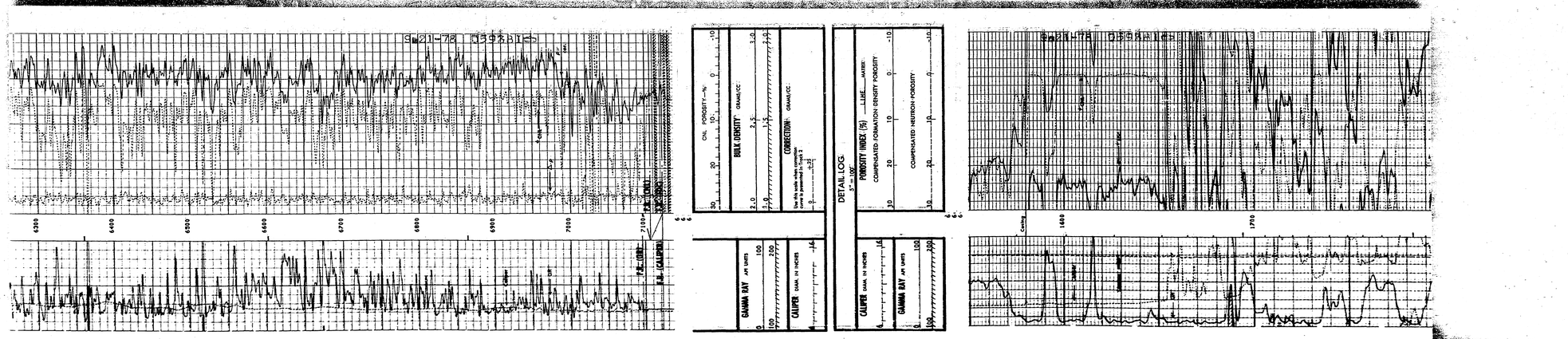

9421+78 DEPOSITS

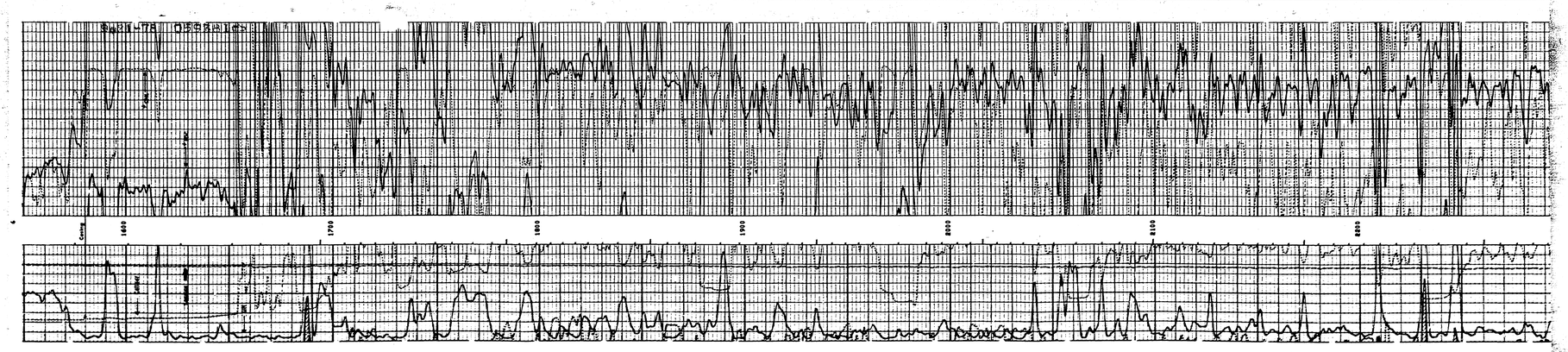


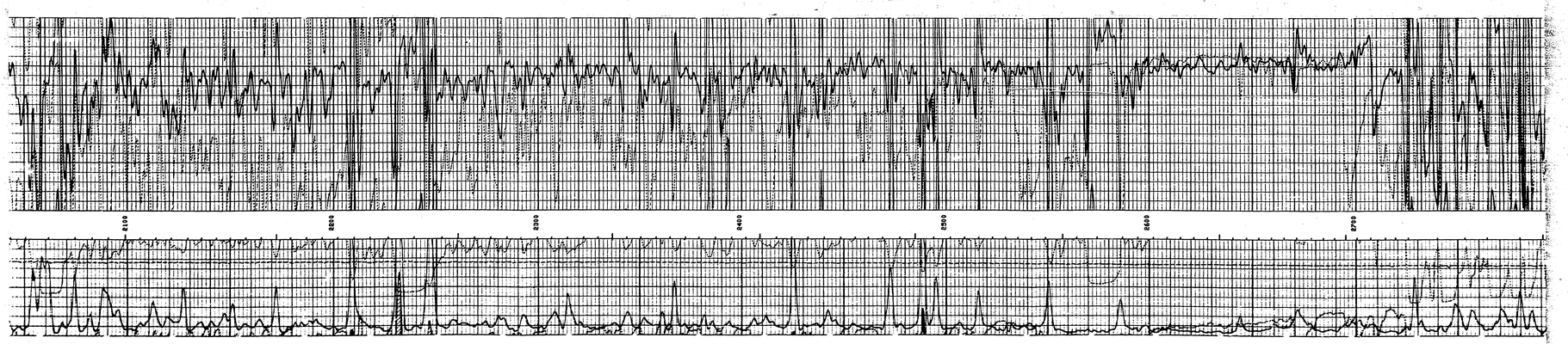

2400
2700
2800
2900
3000
3100
3200
3300
3400
3500
3600
3700
3800
3900
4000
4100
4200
4300

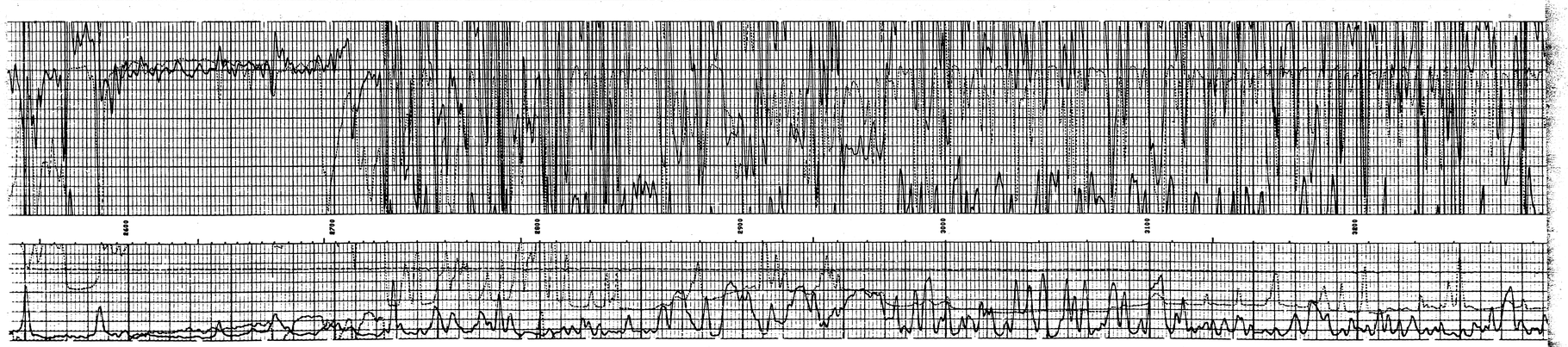

3800
3900
4000
4100
4200
4300
4400
4500
4600
4700
4800
4900
5000
5100
5200
5300
5400
5500
5600


9-21-78
5100
5200
5300
5400
5500
5600
5700
5800
5900
6000
6100
6200
6300
6400
6500
6600
6700
6800

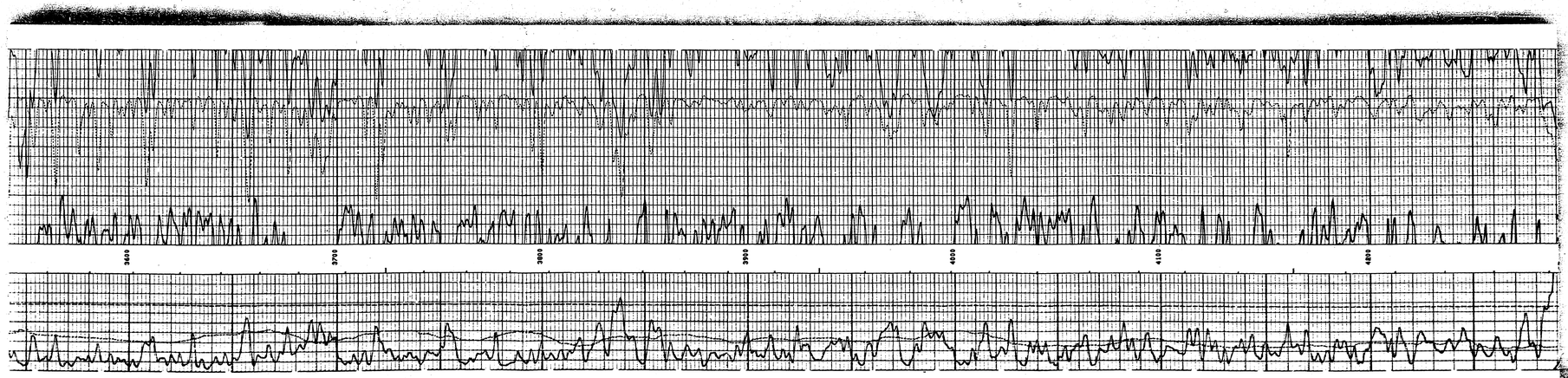

6300
6400
6500
6600
6700
6800
6900
7000
7100
CNL POROSITY—%
BULK DENSITY GRAM/CC
CORRECTION GRAM/CC
GAMMA RAY API UNITS
CALIPER DIAM. IN INCHES
DETAIL LOG
POROSITY INDEX (%)
LIME MATRIX
COMPENSATED FORMATION DENSITY POROSITY
COMPENSATED NEUTRON POROSITY
Casing
1600
1700

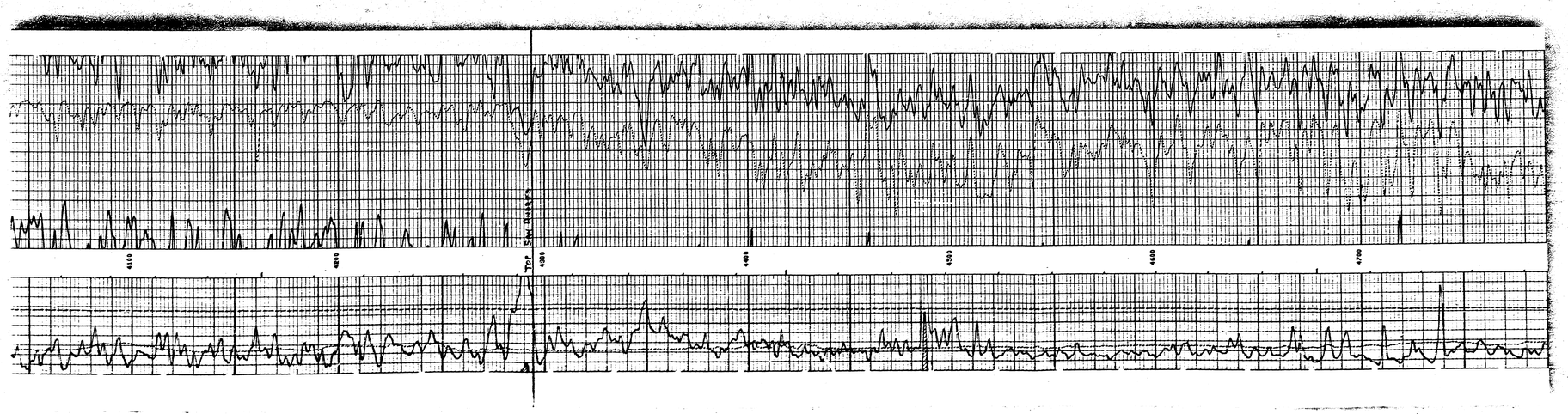

1600
1700
1800
1900
2000
2100
2200

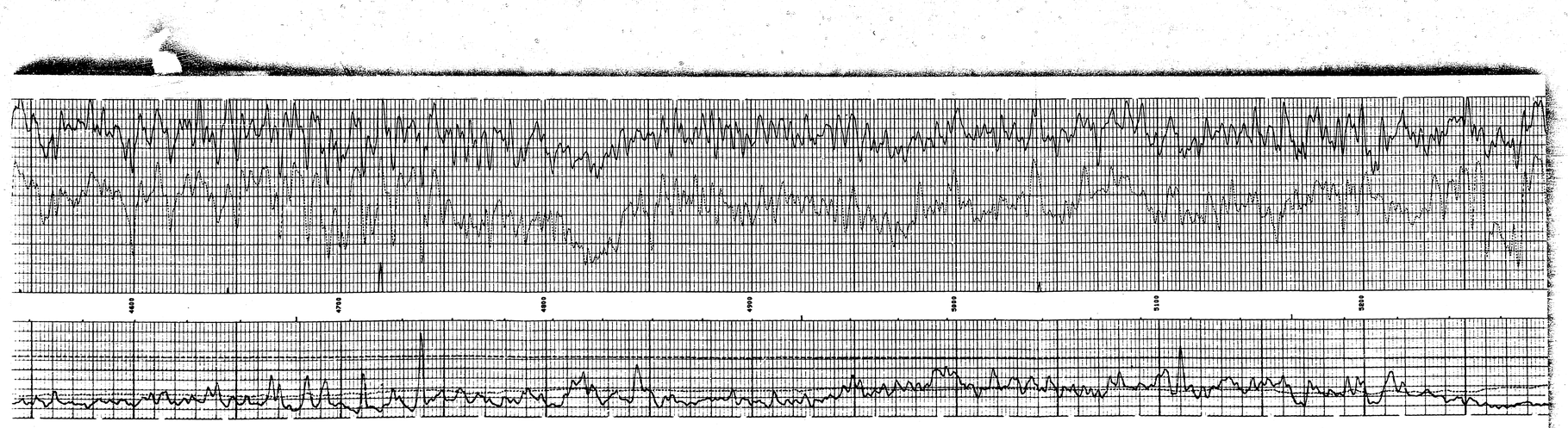

2100
2200
2300
2400
2500
2600
2700

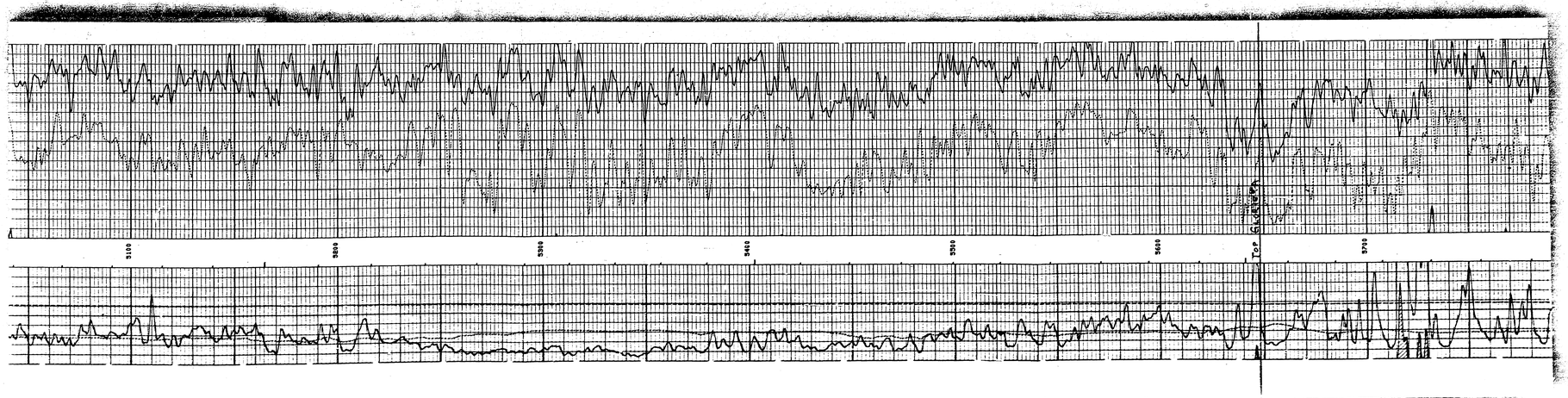

2840
2870
2880
2890
2900
2910
2920
2930

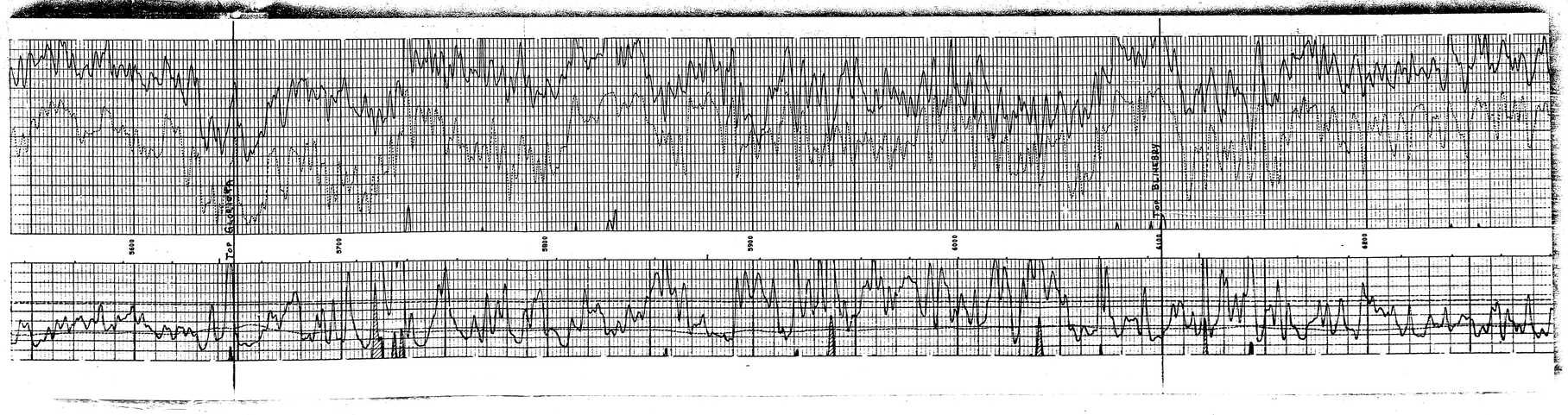
3100
3200
3300
3400
3500
3600
3700

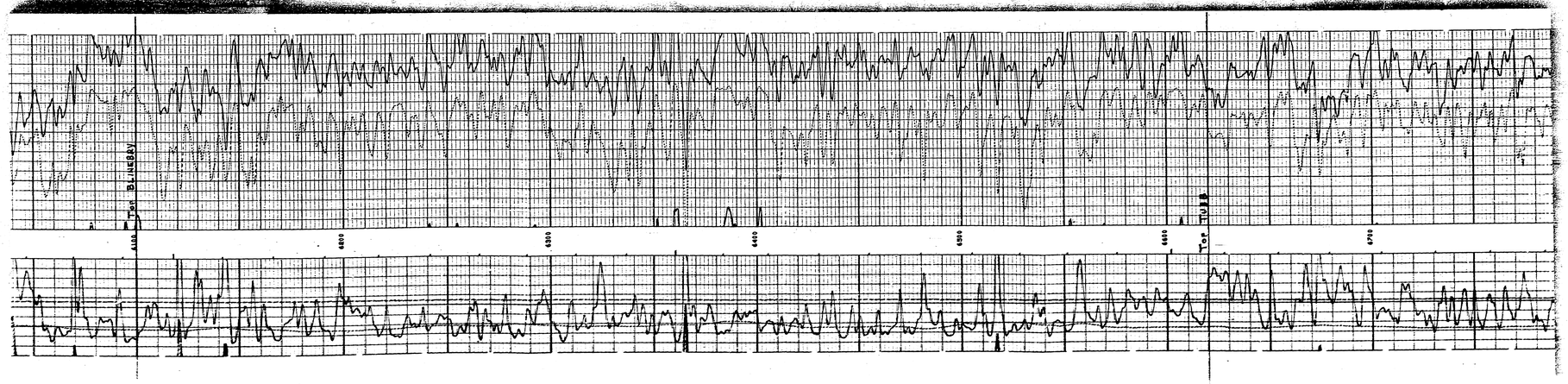

3600
3700
3800
3900
4000
4100
4200

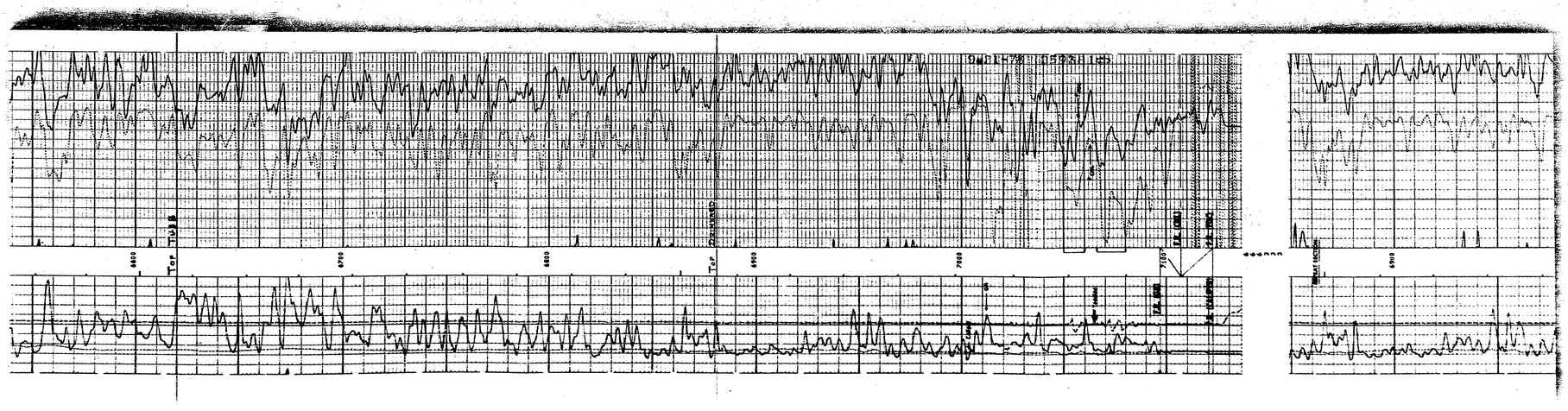

5 M. Hikes
4100
4200
4300
4400
4500
4600
4700


4650
4750
4850
4950
5050
5150
5250


5100
5200
5300
5400
5500
5600
Top Glorieta
5700


TOP CARBONIFEROUS
TOP BASEMENT
5600
5700
5800
5900
6000
6100
6200


Tor BLINKBAN
6400
6600
6700
Tor TUIB



GAMMA RAY API UNITS
CALIPER DIAM. IN INCHES
POROSITY INDEX (%) LIME SAND
COMPENSATED FORMATION DENSITY POROSITY
COMPENSATED NEUTRON POROSITY
COMPANY AMOCO PRODUCTION CO.
WELL CONE "B" #2
FIELD HOUSE OKLAHOMA
COUNTY LEA
STATE NEW MEXICO
SCHL FR 7122
SCHL TO 7733
DATE TD 7/30/80
Elev. KB 3580
GL 3568
BEFORE SURVEY CALIBRATION SUMMARY
PERFORMED: 7B/09/13 (VERSION : 10.5B 7B/ 6/8B)
PROGRAM FILE: HUC
DETECTOR CALIBRATION SUMMARY
SITE
METHOD JIG CALIBRATED UNITS
OR BOX 184 GAPI
DETECTOR CALIBRATION SUMMARY
DATA
TANK JIG CALIBRATED
HRAT CALIBRATED MEASURED
4.0 2.15
DETECTOR CALIBRATION SUMMARY
NOTE
BLOCK JIG CALIBRATED UNITS
FFDC CALIBRATED MEASURED 326 CPS
NFDC 0 574 957 CPS
CALIPER CALIBRATION SUMMARY
NOTE
MEASURED CALIBRATED UNITS
SMALL LARGE SMALL LARGE IN
CALI 7.4 10.7 8.47 11.49
AFTER SURVEY TOOL CHECK SUMMARY
PERFORMED: 7B/09/13 (VERSION 10.5B 7B/ 6/8B)
PROGRAM FILE: HUC
TOOL CHECK
DATA
JIG AFTER
BEFORE 8.14
HRAT 8.15
POROSITY CHANGE (LIME): -0.101
TOOL CHECK
NOTE
JIG BEFORE AFTER UNITS
FFDC 326 326 CPS
NFDC 957 931 CPS
RECEIVED
OCT 15 1980
HOBBS, OFFICE

BEFORE SURVEY CALIBRATION SUMMARY

PERFORMED: 78/09/13
PROGRAM FILE: NUC (VERSION 10.58 78/ 6/28)

SGTE DETECTOR CALIBRATION SUMMARY

	MEASURED BKGD	JIG	CALIBRATED	UNITS
GR	87	194	164	GAPI

CNTA DETECTOR CALIBRATION SUMMARY

	TANK CALIBRATED	MEASURED	JIG CALIBRATED
HRAT	0.0	2.10	2.15

PGTE DETECTOR CALIBRATION SUMMARY

	BLOCK CALIBRATED	MEASURED	JIG CALIBRATED	UNITS
FFSC	0	372	336	CPS
NFSC	0	574	587	CPS

PGTE CALIPER CALIBRATION SUMMARY

	MEASURED SMALL	LARGE	CALIBRATED SMALL	LARGE	UNITS
CALI	7.6	10.7	8.0	11.9	IN

AFTER SURVEY TOOL CHECK SUMMARY

PERFORMED: 78/09/13
PROGRAM FILE: NUC (VERSION 10.58 78/ 6/28)

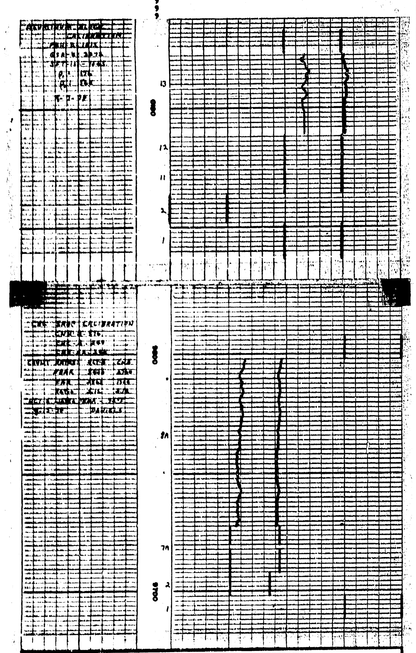
CNTA TOOL CHECK

	JIG BEFORE	AFTER
HRAT	2.15	2.14

POROSITY CHANGE (LIME): -0.001

PGTE TOOL CHECK

	JIG BEFORE	AFTER	UNITS
FFSC	336	336	CPS
NFSC	587	531	CPS



COMPENSATED NEUTRON CALIBRATION CODING

1. MECHANICAL ZERO
2. RECORDER SENSITIVITY (THRU MEMORIZER IF USED)

		RATIO LS	RATIO SS	CH POROSITY DOL	CH POROSITY SS	CH POROSITY LS
P	3. 1	1.8	4.8	-0.2	2.4	0.1
A	4. 2	13.6	19.7	8.1	13.0	9.0
R	5. 3	30.9	34.8	25.5	29.1	24.1
E	6. 4	43.4	33.1	47.5	47.4	43.2

7. POROSITY NORMALIZED WITH CHB-A IN PLACE

T	7A.	TOOL IN HCT-B
O	8.	LOG POSITION WITH CHB-A IN PLACE
T	9A.	LOG POSITION WITH TOOL IN HCT-B

CH LS	CH SS	CH DOL	CH SS	CH LS
18	22.2	10.4	13.2	11.2

RATIO (NORMALIZED) 2.17 RATIO (HCT-B) RATIO LOG

FORMATION DENSITY COMPENSATED CALIBRATION CODING

1. MECHANICAL ZERO
2. RECORDER SENSITIVITY
   CHANNEL (DS)
3. MECHANICAL ZERO CALIPER
4. 9" RHOB
5. 12" RHOB
6. TOOL CALIBRATE @ SET ρ_b = 2.65
7. TOOL CALIBRATE @ SET $\Delta\rho$ = .00
8. LOG POSITION ρ_b = 2.59, $\Delta\rho$ = -.015

	PDB	RHOB ρ_b	$\Delta\rho$
3.	# 1	1.95	.00
4.	# 2	2.78	+.14
5.	# 3	2.43	-.10
6.	# 4	2.55	.00
7.	# 5	2.06	.01

GAMMA RAY CALIBRATION CODING

1. MECHANICAL ZERO
2. ELECTRICAL ZERO
3. RECORDER SENSITIVITY
4. MEMORIZER ADJUSTMENT
5. BACKGROUND
6. CALIBRATE - SOURCE IN PLACE

CALIBRATION RECORD

COMPANY AMOCO PRODUCTION CO.
WELL CONE "B" #2
FIELD HOUSE DRINKARD
COUNTY LEA STATE NEW MEXICO

SCHL. FB 7122
SCHL. TD 7122
DRLR. TD 7150

Elev. RDB 3580
DF
GL 3568

Amoco Production Co.
House "C" Well No 1
Tract H Section 11
T-20S R38E

Ray and Westlund
Blankenship Well No.1
Tract E, Section 12
T-20S R-38E

Amoco Production Co.
Cone "A" Well No. 1
Tract F, Section 12
T-20S R38E

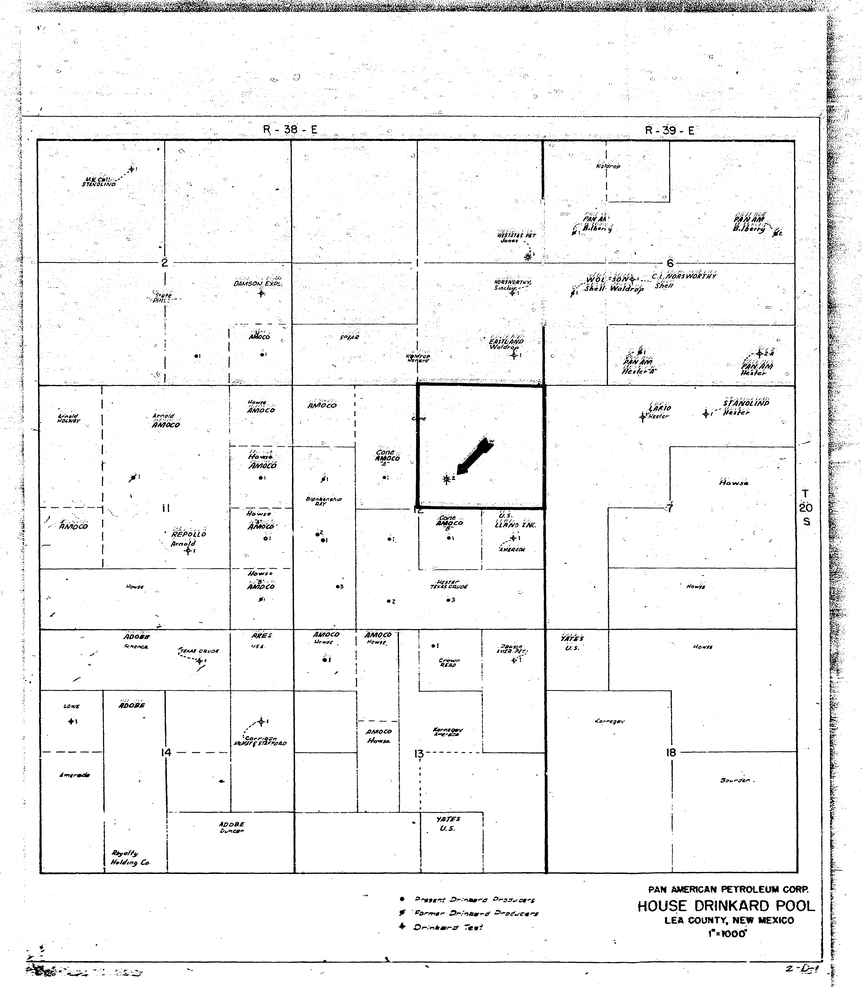
Amoco Production Co.
Cone "B" Well No. 2
Tract G, Section 12
T-20S R-38E

-3200'

TOP DRINKARD

Amoco 6396 7
Peale
12-7-79

CROSS SECTION
House Drinkard Field
LEA COUNTY, NEW MEXICO.


R - 38 - E
R - 39 - E
T 20 S
2
6
11
7
14
13
18
Pan Am Hester "A"
Pan Am Hester
Pan Am W. Henry
Pan Am W. Henry Gl.
Pan Am E. Bilberry
Wolfstone Shell Waldrop
C.I. Hostetter Shell
Dawson Expl.
Amoco
Eastland Waldrop
Stanolind Hester
Lario Hester
Howse
Repollo Arnold
Cone Amoco
U.S. Lang Inc.
Jasper
Texas Crude
Adobe
Rees
Yates U.S.
Lowe
Carrigan White & Stafford
Kennedy Swinson
Amoco Howse
Royalty Holding Co.
Bounden
Carrigan
Amerada
Present Drinkard Producers
Former Drinkard Producers
Drinkard Test
PAN AMERICAN PETROLEUM CORP.
HOUSE DRINKARD POOL
LEA COUNTY, NEW MEXICO
1"=1000'