Case No

7459

Large Exhibits

Schlumberger

DUAL INDUCTION-SFL
WITH LINEAR CORRELATION LOG

COMPANY RED MOUNTAIN ASSOCIATES

WELL STATE 87

FIELD CHACO WASH

COUNTY MCKINLEY STATE NEW MEXICO

Location

API SERIAL NO. | SEC. 28 | TWP. 20-N | RANGE 9-W

Other Services: CNL/FDC

Permanent Datum: G.L. | Elev.: 6421
Log Measured From: G.L. | Ft. Above Perm. Datum
Drilling Measured From: G.L. | Elev.: K.B. | D.F. | G.L. 6421

Date	8-28-80							
Run No.	ONE							
Depth-Driller	550							
Depth-Logger	553							
Btm. Log Interval	542							
Top Log Interval	22							
Casing-Driller	@		@		@		@	
Casing-Logger								
Bit Size	6 1/4							
Type Fluid in Hole	F.C.H.							
Dens. / Visc.	8.7 / 27							
pH / Fluid Loss	8	ml		ml		ml		ml
Source of Sample	MUD PIT							
Rm @ Meas. Temp.	.73 @ 80°F		@ °F		@ °F		@ °F	
Rmf @ Meas. Temp.	.58 @ 80°F		@ °F		@ °F		@ °F	
Rmc @ Meas. Temp.	.91 @ 80°F		@ °F		@ °F		@ °F	
Source: Rmf / Rmc	M	M						
Rm @ BHT	@ °F		@ °F		@ °F		@ °F	
Time Circulation Stopped	1300							
Time Logger on Bottom	1400							
Max. Rec. Temp.		°F		°F		°F		°F
Equip. / Location	8192 / FARM							
Recorded By	PRICE							
Witnessed By	BALKUS							

The well name, location and borehole reference data were furnished by the customer.

SCALE CHANGES — Type Log / Depth: Scale Up Hole Scale Down Hole

REMARKS

RUN	BIT	DEPTH-DRILLER	DEPTH-LOGGER	BTM. LOG INTERVAL	TOP LOG INTERVAL	CASING-DRILLER	CASING-LOGGER	BIT SIZE
ONE	120172							

EQUIPMENT DATA: Equip. No. / Location / Recorded By / Witnessed By

CALIBRATION DATA: Scale Run No. / Scale Time / Zero Check / Calibrator Value / Calibrator Source / Rm @ Meas. Temp. / Rmf @ Meas. Temp. / Rmc @ Meas. Temp. / Source of Rmf and Rmc / Rm @ BHT / Time Circulation Stopped / Time Logger on Bottom / Max. Rec. Temp. / Equip. Location / Recorded By / Witnessed By

RECORDING DATA: Depth Reference / Logging Measured From / Permanent Datum / Elevation / Log Measured From / Drilling Measured From

Run No. / Depth-Driller No. / Depth-Logger No. / Bottom Log Interval / Top Log Interval / Casing-Driller / Casing-Logger / Bit Size / Type Fluid in Hole / Density / Viscosity / pH / Fluid Loss / Source of Sample / Rm @ Meas. Temp. / Rmf @ Meas. Temp. / Rmc @ Meas. Temp. / Source of Rmf and Rmc / Rm @ BHT / Time Circulation Stopped / Time Logger on Bottom / Max. Rec. Temp. / Equip. Location / Recorded By / Witnessed By

All interpretations are opinions based on inferences from electrical or other measurements and we cannot, and do not guarantee the accuracy or correctness of any interpretation, and we shall not, except in the case of gross or willful negligence on our part, be liable or responsible for any loss, costs, damages or expenses incurred or sustained by anyone resulting from any interpretation made by any of our officers, agents or employees. These interpretations are also subject to our General Terms and Conditions set forth in our current price schedule.

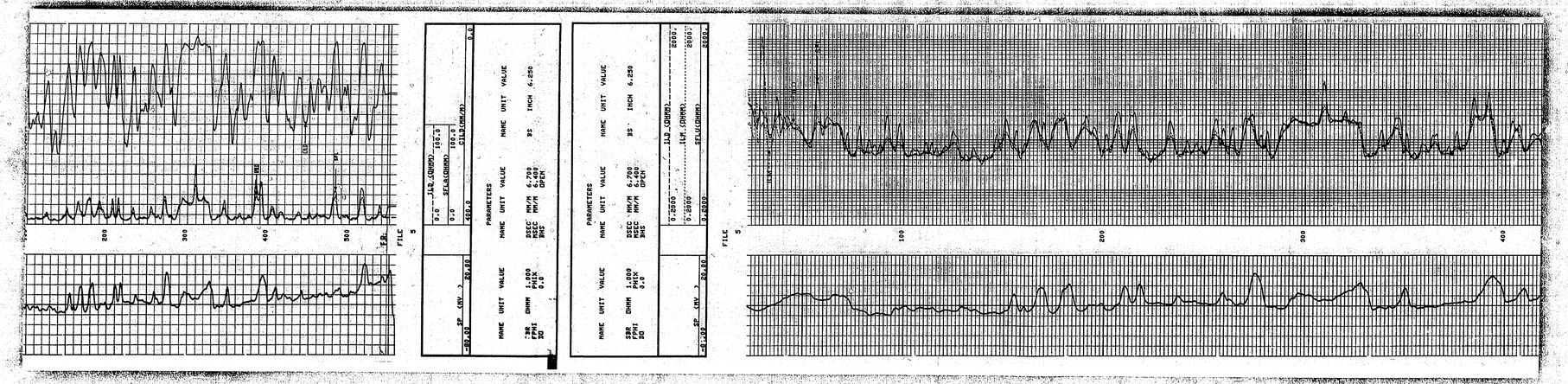
PARAMETERS

NAME	UNIT	VALUE	NAME	UNIT	VALUE	NAME	UNIT	VALUE
SP	MV	20.00	DIAM	1.000		BS	INCH	6.250
		-80.00						

ILD (OHMM) 100.0 / 0.0 — SFLA (OHMM) 100.0 / 0.0 — GR (API) 150.0 / 0.0 — CALI (INCH) 16.0 / 6.0

FILE 5 — 100 — 200 — 300 — 400 — 500 — FILE 5




200
300
400
500
FILE 5
PARAMETERS
NAME UNIT VALUE
SPK DMM 1.000
FREQ PPS
ID
SP CNV
NAME UNIT VALUE
DSEC MM/M 6.700
MSEC MM/M 6.400
BMS OPEN
BS INCH 6.250
100
200
300
400
FILE 5


V.A.M.C. HOSPITALS
BEST AVAILABLE COPY

V.S.R.C.F. KOHIMA/INDIA
BEST AVAILABLE COPY

PARAMETERS

NAME	UNIT	VALUE	NAME	UNIT	VALUE
SIR	DMM	1:200	3SEC	MM/M	6.780
SPHI		PHIA	3HSC	MM/M	6.400
DO		0.0	DPEF		2.650
			BS	INCH	6.250

	ILD (OHMM)		2000.
0.2000	ILM (OHMM)		2000.
0.2000	SFLU(OHMM)		2000.
0.2000			2000.

SP -CNV- RD-RX

-80.00 80.00

FILE 4

REPEAT SECTION

300 400 500

REPEAT SECTION

REPEAT SECTION

REPEAT SECTION

FILE 4

PARAMETERS

NAME	UNIT	VALUE	NAME	UNIT	VALUE
SIR	DMM	1:200	3SEC	MM/M	6.780
SPHI		PHIA	3HSC	MM/M	6.400
DO		0.0	DPEF		2.650
			BS	INCH	6.250

	ILD (OHMM)		2000.
0.2000	ILM (OHMM)		2000.
0.2000	SFLU(OHMM)		2000.
0.2000			2000.

SP -CNV- RD-RX

-80.00 80.00

FILE 4

BEFORE SURVEY TOOL CHECK SUMMARY

PERFORMED: 80/08/08
PROGRAM FILE: IDB (VERSION 10.2 80/ 4/29)

DITB ELECTRONICS CALIBRATION SUMMARY

	ELECTRONICS CALIBRATION MEASURED		SONDE CALIBRATION		DEF UNITS
	ZERO	PLUS	ZERO	CORR	
ILD	5.0	991.3	0.0	6.71	MM/M
ILM	5.0	991.3	0.0	6.46	MM/M

(IS1464 , IC1283)

AFTER SURVEY TOOL CHECK SUMMARY

PERFORMED: 80/08/08
PROGRAM FILE: IDB (VERSION 10.2 80/07/02)

DITB TOOL CHECK

	ZERO		PLUS		
	BEFORE	AFTER	BEFORE	AFTER	UNITS
ILD	0.0	0.0	499.5	502.2	MM/M
ILM	0.0	0.0	499.5	501.4	MM/M

ILM SONDE ERROR CORRECTION : 6.7 MM/M
ILD SONDE ERROR CORRECTION : 6.7 MM/M

FILE 7

COMPANY	RED MOUNTAIN ASSOCIATES	SCHL TR	547
WELL	STATE #7	SCHL TD	7335
FIELD	CHACO WASH	Elev KB	5401
COUNTY	MCKINLEY STATE NEW MEXICO	GL	5401

Schlumberger

DUAL INDUCTION-SFL
WITH LINEAR CORRELATION LOG

COMPANY RED MOUNTAIN ASSOCIATES

WELL STATE #8

FIELD CHACO WASH

COUNTY MCKINLEY STATE NEW MEXICO

Other Services: CNL/FDC

Permanent Datum	G.L.
Log Measured From	G.L.
Drilling Measured From	G.L.

Elev.: K.B. 6421 ft. Above Perm. Datum
D.F. 6420
G.L. 6421

Date	8-24-80										
Run No.	ONE										
Depth—Driller	536										
Depth—Logger	534										
Btm. Log Interval	528										
Top Log Interval	27										
Casing—Driller	@		@		@		@				
Casing—Logger											
Bit Size	5-3/4										
Type Fluid in Hole	FGM										
Dens. / Visc.	8.9	52									
pH / Fluid Loss	8.0	6.4 ml		ml		ml		ml			
Source of Sample	MUD PIT										
Rm @ Meas. Temp.	2.39 @ 82	°F	@	°F	@	°F	@	°F			
Rmf @ Meas. Temp.	2.16 @ 82	°F	@	°F	@	°F	@	°F			
Rmc @ Meas. Temp.	3.52 @ 82	°F	@	°F	@	°F	@	°F			
Source: Rmf / Rmc	M	C									
Rm @ BHT	@	°F	@	°F	@	°F	@	°F			
Time Circulation Stopped											
Time Logger on Bottom	1130										
Max. Rec. Temp.		°F		°F		°F		°F			
Equip. / Location	8171 / FARM										
Recorded By	TIBURN										
Witnessed By	BALKUS										

Run No.	ONE
Bit Size	5-3/4
Depth—Driller	536
Depth—Logger	534
Bottom Log Interval	528
Top Log Interval	27
Type Fluid in Hole	FGM
Dens. / Visc.	8.9 / 52
pH / Fluid Loss	8.0 / 6.4 ml
Source of Sample	MUD PIT
Rm @ Meas. Temp.	2.39 @ 82 °F
Rmf @ Meas. Temp.	2.16 @ 82 °F
Rmc @ Meas. Temp.	3.52 @ 82 °F
Source: Rmf / Rmc	M / C
Rm @ BHT	@ °F
Time Circulation Stopped	
Time Logger on Bottom	1130
Max. Rec. Temp.	°F
Equip. / Location	8171 / FARM
Recorded By	TIBURN
Witnessed By	BALKUS

REMARKS

RUN	ONE
Date	8-24-80
Type Log	FULL
Depth—Driller	536
Depth—Logger	534
Bottom Log Interval	528
Top Log Interval	27
Casing—Driller	8 5/8 @ 27
Casing—Logger	CSG
Bit Size	5-3/4
Type Fluid in Hole	FGM
Dens. / Visc.	8.9 / 52
pH / Fluid Loss	8.0 / 6.4 ml
Source of Sample	MUD PIT
Rm @ Meas. Temp.	2.39 @ 82 °F
Rmf @ Meas. Temp.	2.16 @ 82 °F
Rmc @ Meas. Temp.	3.52 @ 82 °F
Source: Rmf / Rmc	M / C
Rm @ BHT	@ °F
Time Circulation Stopped	
Time Logger on Bottom	1130
Max. Rec. Temp.	°F
Equip. / Location	8171 / FARM
Recorded By	TIBURN
Witnessed By	BALKUS

SCALE CHANGES

Type Log	Depth	Scale Up Hole	Scale Down Hole

RUN NO.	BIT RUN	DEPTH—DRILLER	DEPTH—LOGGER	BTM. LOG INTERVAL	TOP LOG INTERVAL	CASING—DRILLER	CASING—LOGGER	BIT SIZE	TYPE FLUID IN HOLE	DENS.	VISC.	PH	FLUID LOSS	SOURCE OF SAMPLE	RM @ MEAS. TEMP.	RMF @ MEAS. TEMP.	RMC @ MEAS. TEMP.	SOURCE RMF / RMC	RM @ BHT	TIME CIRC. STOPPED	TIME LOGGER ON BOTTOM	MAX. REC. TEMP.	EQUIP. / LOCATION	RECORDED BY	WITNESSED BY
ONE	FULL	536	534	528	27	8 5/8 @ 27	CSG	5-3/4	FGM	8.9	52	8.0	6.4 ml	MUD PIT	2.39 @ 82 °F	2.16 @ 82 °F	3.52 @ 82 °F	M / C	@ °F		1130	°F	8171 / FARM	TIBURN	BALKUS

Run No.	ONE
Bit No.	
Bit Size	5-3/4
Type Log	FULL
Depth—Driller	536
Depth—Logger	534
Bottom Log Interval	528
Top Log Interval	27
Casing—Driller	8 5/8 @ 27
Casing—Logger	CSG
Type Fluid in Hole	FGM
Dens. / Visc.	8.9 / 52
pH / Fluid Loss	8.0 / 6.4 ml
Source of Sample	MUD PIT
Rm @ Meas. Temp.	2.39 @ 82 °F
Rmf @ Meas. Temp.	2.16 @ 82 °F
Rmc @ Meas. Temp.	3.52 @ 82 °F
Source: Rmf / Rmc	M / C
Rm @ BHT	@ °F
Time Circulation Stopped	
Time Logger on Bottom	1130
Max. Rec. Temp.	°F
Equip. / Location	8171 / FARM
Recorded By	TIBURN
Witnessed By	BALKUS

CASING COLLAR LOG — SEE CAL FILES

LOGGING DATA

Logging Unit No.	
Logging Truck No.	
Cont. No.	
Base Fluid No.	
Cont. Fluid No.	
Base Fluid Type	
Cont. Fluid Type	
Base Fluid Resistivity (Rmf)	
Cont. Fluid Resistivity (Rmc)	
Time Fluid Resistivity Measured	
Max. Recorded Temp.	
Equipment Number	
Location	
Recorded By	
Witnessed By	

Run No.	ONE
Bit No.	
Bit Size	5-3/4
Type Log	FULL
Depth—Driller	536
Depth—Logger	534
Bottom Log Interval	528
Top Log Interval	27
Casing—Driller	8 5/8 @ 27
Casing—Logger	CSG
Type Fluid in Hole	FGM
Dens. / Visc.	8.9 / 52
pH / Fluid Loss	8.0 / 6.4 ml
Source of Sample	MUD PIT
Rm @ Meas. Temp.	2.39 @ 82 °F
Rmf @ Meas. Temp.	2.16 @ 82 °F
Rmc @ Meas. Temp.	3.52 @ 82 °F
Source: Rmf / Rmc	M / C
Rm @ BHT	@ °F
Time Circulation Stopped	
Time Logger on Bottom	1130
Max. Rec. Temp.	°F
Equip. / Location	8171 / FARM
Recorded By	TIBURN
Witnessed By	BALKUS

CASING COLLAR LOG — SEE CAL FILES

LOGGING DATA

Logging Unit No.	
Logging Truck No.	
Cont. No.	
Base Fluid No.	
Cont. Fluid No.	
Base Fluid Type	
Cont. Fluid Type	
Base Fluid Resistivity (Rmf)	
Cont. Fluid Resistivity (Rmc)	
Time Fluid Resistivity Measured	
Max. Recorded Temp.	
Equipment Number	
Location	
Recorded By	
Witnessed By	

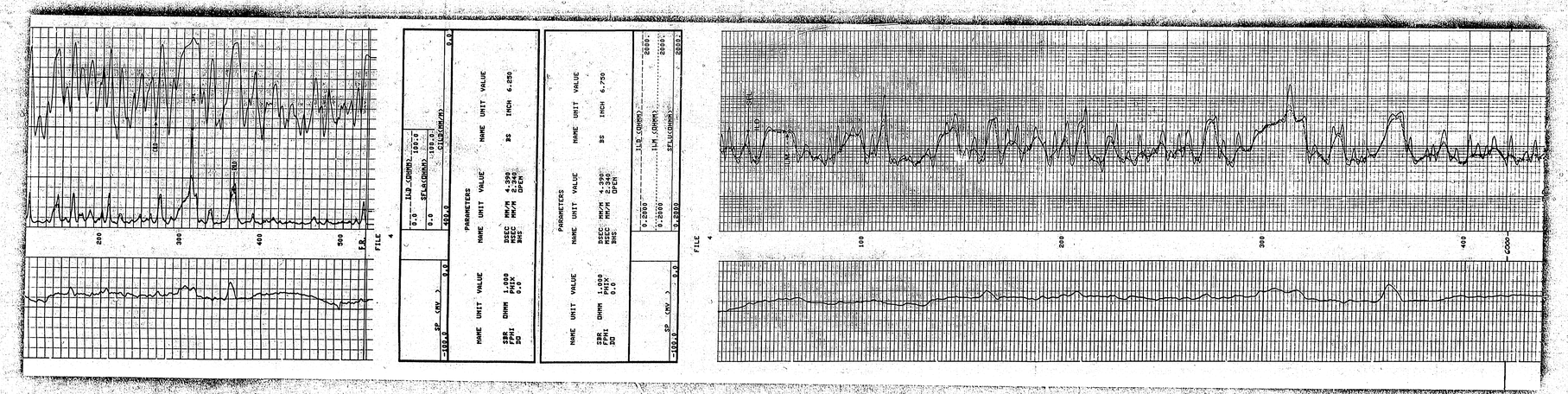
The well name, location and borehole reference data were furnished by the customer.

Data Not Collected

Data Not Applicable

Interpretation (or opinion) as to the size, contents or productivity of any formation or any well is only our opinion based on inferences from electrical or other measurements and we cannot and do not guarantee the accuracy or correctness of any interpretation and we shall not be liable or responsible for any loss, expense or damage sustained or incurred by anyone resulting from any interpretation made by any of our officers, agents or employees. These statements are also subject to our General Terms and Conditions set out in our current price schedule.

| | | | | | | | | | | |


ID: 1
RD
280
300
400
500
FILE 4
ILD (OHMS) 100.0
SFL(OHMS) 100.0
CIL(OHM/M) 0.0
0.0
100.0
PARAMETERS
NAME UNIT VALUE
SBR OHMM 1.000
FPHI PHIX
SO 0.0
NAME UNIT VALUE
DSEC MM/M 4.390
MSEC MM/M 2.340
3MS OPEN
NAME UNIT VALUE
3S INCH 6.650
SP (MV) 0.0
-100.0
ILM (OHMS) 2000.
0.2000
0.2500
SFLU(OHMS) 2000.
0.2500
0.2000
100
200
300
400
500

200
300
400
500
FILE 4
GOOD
SHELL
HOLE
LOCK
PARAMETERS
NAME UNIT VALUE
SSR DIMM 1.200
PHIX
PHIY
DD
BSEC MM/M 4.290
MSEC MM/M 2.340
SMS OPEN
BS INCH 6.250
REPEAT SECTION
FILE 3

U.S.G.S. MICROGRAPHICS
BEST AVAILABLE COPY

Schlumberger

DUAL INDUCTION-SFL
WITH LINEAR CORRELATION .LOG

COMPANY RED MOUNTAIN ASSOCIATES

WELL STATE WELL #11

FIELD CHACO WASH

COUNTY MCKINLEY STATE NEW MEXICO

Location: 330' FNL 660' FEL

Other Services: CNL-FDC

SEC. 28 TWP. 20-N RANGE 9-W

Permanent Datum: G.L. Elev.: 6415

Log Measured From: G.L. Ft. Above Perm. Datum

Drilling Measured From: G.L.

Elev.: K.B. 6415 D.F. G.L. 6415

Date	9-4-80							
Run No.	ONE							
Depth—Driller	564							
Depth—Logger	565'							
Btm. Log Interval	560							
Top Log Interval	2%							
Casing—Driller	@	@	@	@				
Casing—Logger	-							
Bit Size	6.25							
Type Fluid in Hole	FGM							
Dens. / Visc.	9.0 / 40							
pH / Fluid Loss	8 / 6.4 ml		ml		ml		ml	
Source of Sample	MUD PIT							
Rm @ Meas. Temp.	2.07 @ 84 °F	@ °F		@ °F		@ °F		
Rmf @ Meas. Temp.	1.62 @ 84 °F	@ °F		@ °F		@ °F		
Rmc @ Meas. Temp.	- @ °F	@ °F		@ °F		@ °F		
Source: Rmf / Rmc	M / M							
Rm @ BHT	- @ °F	@ °F		@ °F		@ °F		
Time Circulation Stopped	1830							
Time Logger on Bottom	2200							
Max. Rec. Temp.	- °F	°F		°F		°F		
Equip. / Location	8124 / FARM							
Recorded By	HARNESS							
Witnessed By	SINCLAIR							

The well name, location and borehole record data were furnished by the customer.

SCALE CHANGES

REMARKS

Run No.	ONE		
Bit Size	6.25		
Type Fluid in Hole	FGM		
Density	9.0		
Viscosity	40		
pH	8		
Fluid Loss	6.4		
Source of Sample	MUD PIT		
Rm @ Meas. Temp.	2.07 @ 84		
Rmf @ Meas. Temp.	1.62 @ 84		
Rmc @ Meas. Temp.	- @		
Source: Rmf / Rmc	M / M		
Rm @ BHT	- @		
Time Circulation Stopped	1830		
Time Logger on Bottom	2200		
Max. Rec. Temp.	-		
Equip. / Location	8124 / FARM		
Recorded By	HARNESS		
Witnessed By	SINCLAIR		

RUN	BIT	CASING		TYPE FLUID IN HOLE	DENSITY	VISCOSITY	PH	FLUID LOSS	SOURCE OF SAMPLE	RM @ MEAS. TEMP.	RMF @ MEAS. TEMP.	RMC @ MEAS. TEMP.	SOURCE RMF / RMC	RM @ BHT	TIME CIRC. STOPPED	TIME LOGGER ON BOTTOM
	SIZE	SIZE	@													
ONE	6.25		564	FGM	9.0	40	8	6.4	MUD PIT	2.07 @ 84	1.62 @ 84	- @	M / M	- @	1830	2200

RECORDED BY: HARNESS

WITNESSED BY: SINCLAIR

Service Order No.			
Permanent Datum	G.L.		
Elev.	6415		
Log Measured from	G.L.		
Drilling Measured from	G.L.		
K.B.	6415		
D.F.			
G.L.	6415		

Run No.	ONE		
Depth—Driller	564		
Depth—Logger	565'		
Btm. Log Interval	560		
Top Log Interval	2%		
Casing—Driller	@		
Casing—Logger	-		
Bit Size	6.25		
Type Fluid in Hole	FGM		
Density	9.0		
Viscosity	40		
pH	8		
Fluid Loss	6.4		
Source of Sample	MUD PIT		
Rm @ Meas. Temp.	2.07 @ 84		
Rmf @ Meas. Temp.	1.62 @ 84		
Rmc @ Meas. Temp.	- @		
Source: Rmf / Rmc	M / M		
Rm @ BHT	- @		
Time Circulation Stopped	1830		
Time Logger on Bottom	2200		
Max. Rec. Temp.	-		
Equip. / Location	8124 / FARM		
Recorded By	HARNESS		
Witnessed By	SINCLAIR		

RUN	BIT	CASING		TYPE FLUID IN HOLE	DENSITY	VISCOSITY	PH	FLUID LOSS	SOURCE OF SAMPLE	RM @ MEAS. TEMP.	RMF @ MEAS. TEMP.	RMC @ MEAS. TEMP.	SOURCE RMF / RMC	RM @ BHT	TIME CIRC. STOPPED	TIME LOGGER ON BOTTOM
	SIZE	SIZE	@													
ONE	6.25		564	FGM	9.0	40	8	6.4	MUD PIT	2.07 @ 84	1.62 @ 84	- @	M / M	- @	1830	2200

RECORDED BY: HARNESS

WITNESSED BY: SINCLAIR

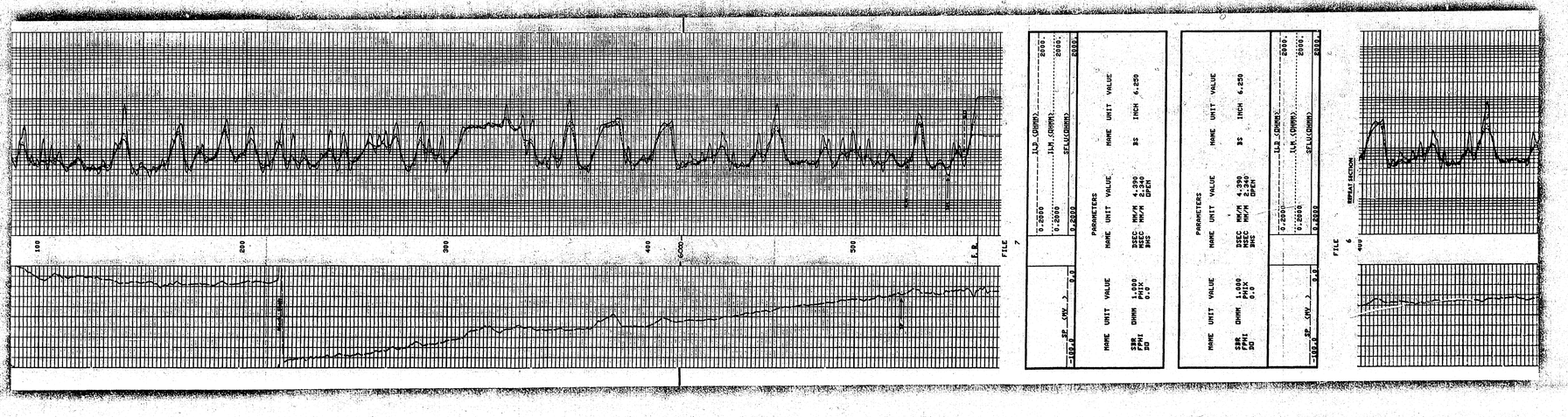
Service Order No.			
Permanent Datum	G.L.		
Elev.	6415		
Log Measured from	G.L.		
Drilling Measured from	G.L.		
K.B.	6415		
D.F.			
G.L.	6415		

The well name, location and borehole record data were furnished by the customer.

Run No.	ONE

200
300
400
500
FILE 7
SP (MV)
-100.0
0.0
ILD (OHMM)
0.0
100.0
SFLA(OHMM)
0.0
100.0
CILM(MMHO)
0.0
400.0
PARAMETERS
NAME UNIT VALUE
SBR DHMM 1.000
FFH1 PHIX 0.0
FB DEG 0.0
NAME UNIT VALUE
DSEC MM/M 4.390
MSEC MM/M 0.240
MSEC DMHM
NAME UNIT VALUE
BS INCH 6.250
AFTER ZERO
ILD 0.0 0.0
SFL 0.0 0.0
ILM SONDE ERROR CORRECTION : 0.3 MM/M
ILD SONDE ERROR CORRECTION : 4.3 MM/M
FILE 10
AFTER SURVEY TOOL CHECK SUMMARY
PERFORMED : 08/09/06
PROGRAM FILE: 100 VERSION 10.2 86/07/03
TOOL CHECK
DITD
BEFORE ZERO
ILD 0.0 0.0
SFL 0.0 0.0
PLUS
BEFORE AFTER
499.8 499.8
499.8 500.4
499.8 500.4
ILD (OHMM) 2000.
0.2000 ILM.(OHMM) 2000.
0.2000 SFLU(OHMM) 2000.
0.2000
SP (MV) -100.0 0.0
FILE 7
100
200
300
SP
ILD
ILM
SFLA

V.A.E.C.P. ISCHAMMES
BEST AVAILABLE COPY


100
200
300
400
500
FILE
7
PARAMETERS
NAME UNIT VALUE
SSR OHMM 1.000
FPHI PHIX
SO 0.0
SP CNV
PARAMETERS
NAME UNIT VALUE
DSEC MM/M 4.990
MSEC MM/M 2.340
SNS OPEN
BS INCH 6.250
LLD (OHMM)
LLS (OHMM)
SFLU(OHMM)
2.2500
6.2500
10.0000
2000.
2500.
3000.
BRINE SECTION
FILE
6
400

| | | |

FORM 8P2M

DresserAtlas

Dual Induction Focused Log

WITH LINEAR CORRELATION LOG

FILE NO. FM-6266

COMPANY RED MOUNTAIN ASSOCIATES

WELL STATE #12

FIELD CHACO WASH

COUNTY MCKINLEY STATE NEW MEXICO

LOCATION: 990' FNL, 660' FEL

SEC 28 TWP 20N RGE 9W

Other Services: NONE

Permanent Datum	G.L.	Elev. 6422	Elevations: KB *
Log Measured from	G.L.	0 Ft. Above Permanent Datum	DF *
Drilling Measured from	G.L.		GL 6422

Date	9/23/80							
Run No.	ONE							
Depth—Driller	545							
Depth—Logger	550							
Bottom Logged Interval	550							
Top Logged Interval	30							
Casing—Driller	* @ —		@		@			
Casing—Logger	—							
Bit Size	6 1/4							
Type Fluid in Hole	CHEM GEL							
Density and Viscosity	8.5 35		@		@		@	
pH and Fluid Loss	— —	cc		cc		cc		cc
Source of Sample	FLOWLINE							
Rm @ Meas. Temp.	3.3 @ 62	°F	@	°F	@	°F	@	°F
Rmf @ Meas. Temp.	2.5 @ 62	°F	@	°F	@	°F	@	°F
Rmc @ Meas. Temp.	4.2 @ 62	°F	@	°F	@	°F	@	°F
Source of Rmf and Rmc	CALCULATED							
Rm @ BHT	— @ —	°F	@	°F	@	°F	@	°F
Time Since Circ.	4 HRS.							
Max. Rec. Temp. Deg. F.	—	°F		°F		°F		°F
Equip. No. and Location	6103 FARM.							
Recorded By	HITCHNER							
Witnessed By	SINCLAIR							

FOOTAGE

REMARKS

Run number and bit number as per measurement increase recorded on run

Equipment Used

Induction	1581		
Focused	1581		
Sonic	613352		
Density	613352		
Neut. Mon.	613352		
C.N.L.	1651		

Equipment Data

Base Log		Scale Down Hole	
Depth		Scale Up Hole	
Type Log		Recorded by	
Run No.		Bit Size	
Top (Depth)		Type Fluid	
Bottom (Depth)	550	Fluid Loss	8.5 cc

Centralizers

Type Log									
Depth									
Top Log									
Bottom Log									
Bow Spring									
Rigid									
Turbolizer									
Other									

Scratchers

Type Log									
Depth									
Top Log									
Bottom Log									
Bow Spring									
Rigid									
Turbolizer									
Other									

Centralizer Type & Additional Remarks

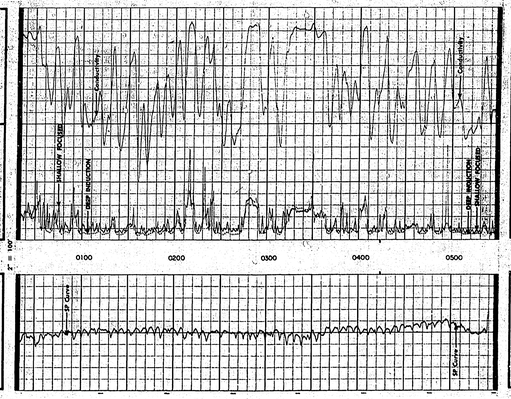
Date | Elev. | Log Measured from | Drilling Measured from | Permanent Datum | Run No. | Depth—Driller | Depth—Logger | Bottom Logged Interval | Top Logged Interval | Casing—Driller | Casing—Logger | Bit Size | Type Fluid in Hole | Density and Viscosity | pH and Fluid Loss | Source of Sample | Rm @ Meas. Temp. | Rmf @ Meas. Temp. | Rmc @ Meas. Temp. | Source of Rmf and Rmc | Rm @ BHT | Time Since Circ. | Max. Rec. Temp. Deg. F. | Equip. No. and Location | Recorded By | Witnessed By

CONDUCTIVITY
Millimhos/m
INDUCTION - CONDUCTIVITY
DEEP INDUCTION LOG
0 — 500

RESISTIVITY
Ohms - m²/m
SHALLOW FOCUSED LOG
0 — 100
DEEP INDUCTION LOG
0 — 100

DEPTH
TIE 0
550

SPONTANEOUS POTENTIAL
Millivolts
10 — 0 — + 10



2" = 100'

DEEP INDUCTION LOG
0 — 1000
INDUCTION - CONDUCTIVITY
0 — 200

RESISTIVITY
Ohms - m²/m
SHALLOW FOCUSED LOG
0 — 1000

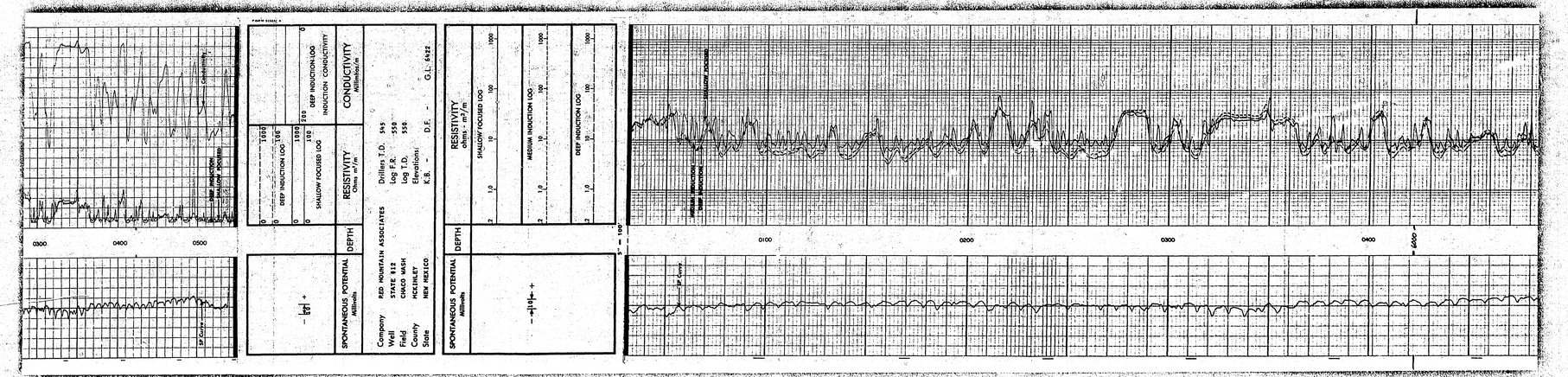
SPONTANEOUS POTENTIAL
Millivolts
— 80 — + 20

Company RED MOUNTAIN ASSOCIATES
Well STATE #12
Field CHACO WASH
County MCKINLEY
State NEW MEXICO

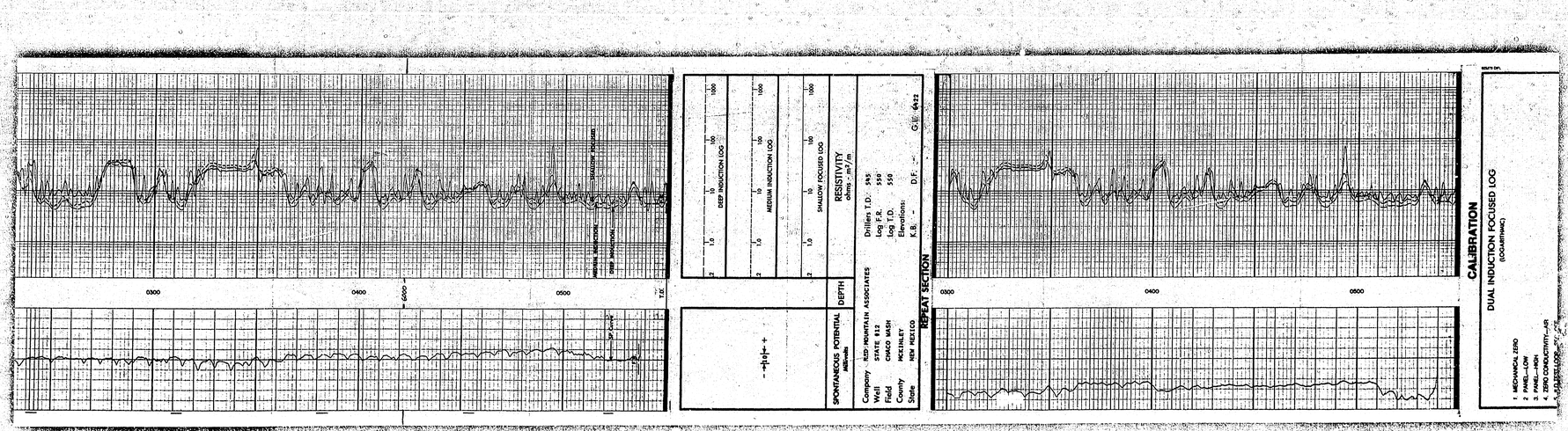
Drillers T.D. 545
Log F.R. 550
Log T.D. 550
Elevations:
K.B. —
D.F. —
G.L. 6422

RESISTIVITY
ohms - m²/m
SHALLOW FOCUSED LOG
0.2 — 2 — 10 — 100 — 1000

SPONTANEOUS POTENTIAL
Millivolts


SPONTANEOUS POTENTIAL
Millivolts
DEPTH
RESISTIVITY
Ohms - m²/m
DEEP INDUCTION LOG
SHALLOW FOCUSED LOG
CONDUCTIVITY
Millimhos/m
DEEP INDUCTION-LOG
INDUCTION CONDUCTIVITY
Company RED MOUNTAIN ASSOCIATES
Well STATE 812
Field CIMCO WASH
County MCKINLEY
State NEW MEXICO
Drillers T.D. 595
Log F.R. 552'
Log T.D. 550
Elevations: K.B. - D.F. - G.L. 6422
RESISTIVITY
ohms - m²/m
SHALLOW FOCUSED LOG
MEDIUM INDUCTION LOG
DEEP INDUCTION LOG
SP Curve
MEDIUM INDUCTION
DEEP INDUCTION
SHALLOW FOCUSED
5" = 100'
0100
0200
0300
0400
0500


U.S.G.S. RECORDING
BEST AVAILABLE COPY



U.S.G.S. PHOTOGRAPHICS
BEST AVAILABLE COPY

CALIBRATION
DUAL INDUCTION FOCUSED LOG
(DOWNPASS)
1. MECHANICAL ZERO
2. PANEL—LOW
3. PANEL—HIGH
4. ZERO CONDUCTIVITY—AIR
5. SFL TEST LOOP—SEC. OFF
6. SFL TEST LOOP—SEC. ON
7. LM TEST LOOP
8. FL EXTERNAL
9. INTERNAL REFERENCE—LOW
10. INTERNAL REFERENCE—HIGH
0400
0500
BEFORE CALIBRATION SURVEY
DOWNHOLE CALIBRATION BEFORE SURVEY
CHECK CALIBRATION AFTER SURVEY
Dresser Atlas

U.S.B.M.C.F. RECORDS
BEST AVAILABLE COPY

Schlumberger

DUAL INDUCTION-SFL
WITH LINEAR CORRELATION LOG

COMPANY RED MOUNTAIN ASSOCIATES

WELL STATE #13

FIELD CHACO WASH

COUNTY McKINLEY STATE NEW MEXICO

Other Services: FDC/GR/CAL

Sec. 28 Twp. 20N Rge. 9W

Permanent Datum: GL Elev. 6426 Elev.: K.B.

Log Measured From: GL Ft. Above Perm. Datum D.F.

Drilling Measured From: GL G.L.

Date	13 SEPT 80								
Run No.	ONE								
Depth—Driller	5105								
Depth—Logger	5104								
Btm. Log Interval	5101								
Top Log Interval	SURF								
Casing—Driller	10 3/4 @ 40								
Casing—Logger	10 3/4 @ 40								
Bit Size	6 3/4								
Type Fluid in Hole	NON DISP. GEL								
Dens.	—								
Visc.	—								
pH	—								
Fluid Loss	— ml		ml		ml		ml		
Source of Sample	MUD PIT								
R_m @ Meas. Temp.	2.10 @ 65 °F		@ °F		@ °F		@ °F		
R_mf @ Meas. Temp.	— @ — °F		@ °F		@ °F		@ °F		
R_mc @ Meas. Temp.	— @ — °F		@ °F		@ °F		@ °F		
Source: R_mf / R_mc	— / —								
R_m @ BHT	1.03 @ 98 °F		@ °F		@ °F		@ °F		
Time Circulation Stopped	1130								
Time Logger on Bottom	1330								
Max. Rec. Temp.	98 °F		°F		°F		°F		
Equip. / Location	2006 / FARM								
Recorded By	SAM SINCLAIR								
Witnessed By	MR.								

SCALE CHANGES

From (log)	Type	To (log)	Type

REMARKS: DEPART FARMINGTON ESTIMATED TEMPERATURE

EQUIPMENT DATA			
Run No.	ONE		
Serial Order No.	18272		
Location	CHACO		
Truck No.	2006		
Sonde Type	5DIC		
Sonde Gen. No.	5DIC-B		
Cart. No.	5DIC-B		
Serial No.	5DIC-B		
Gain Pos. No.	5DIC-B		
D.T. Cent. No.	5DIC-B		
Std. Resistor (Rm)	1.03 @ 98 °F		
Std. Resistor (Rmf)	5.44 @ 98 °F		
Rmf @ Rm Meas. Temp.	5.44 @ 98 °F		
Rmc @ Rm Meas. Temp.	— @ — °F		

CALIBRATION DATA			
Cal. Used	0.08		
Shop Cal.	0.2		
Shop Cal.	0.2		
Zero Set	0.2		
Zero Check	0.08		
D.T. Mfr. Cal.	0.2		
D.T. Mfr. Cal. Date			
D.T. Set Mfr. Cal.			
D.T. Set Mfr. Date			

LOGGING DATA			
D.T. Log Spd.	0.08		
D.T. Log Cal.	0.2		
D.T. Delay per 100 Div.			
D.T. Log Cal.			
D.T. T.C.			
Rm.			

The well name, location and borehole record data were furnished by the customer.

All interpretations are opinions based on inferences from electrical or other measurements and we cannot, and do not guarantee the accuracy or correctness of any interpretation, and we shall not, except in the case of gross or willful negligence on our part, be liable or responsible for any loss, costs, damages or expenses incurred or sustained by anyone resulting from any interpretation made by any of our officers, agents or employees. These interpretations are also subject to our General Terms and Conditions set out in our current Price Schedule.

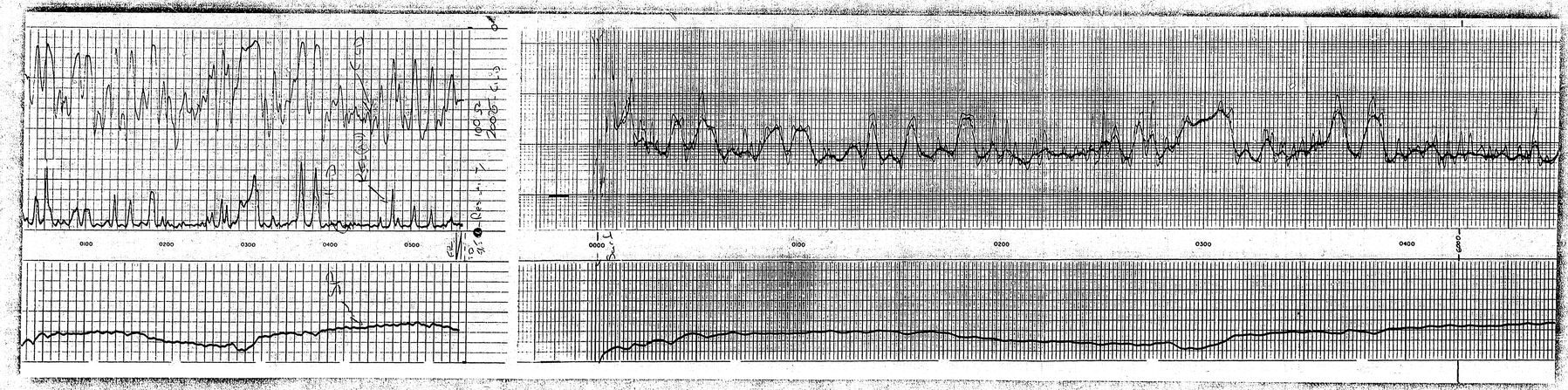
CONDUCTIVITY — DEEP INDUCTION — MILLIMHOS/M — 1000 / 0

RESISTIVITY — DEEP INDUCTION R_ID — 0.2 / 2000 OHMS — SPHERICALLY FOCUSED LOG R_SFL — 0.2 / 2000 OHMS — AMP. SPHERICALLY FOCUSED LOG — 0 / 1000

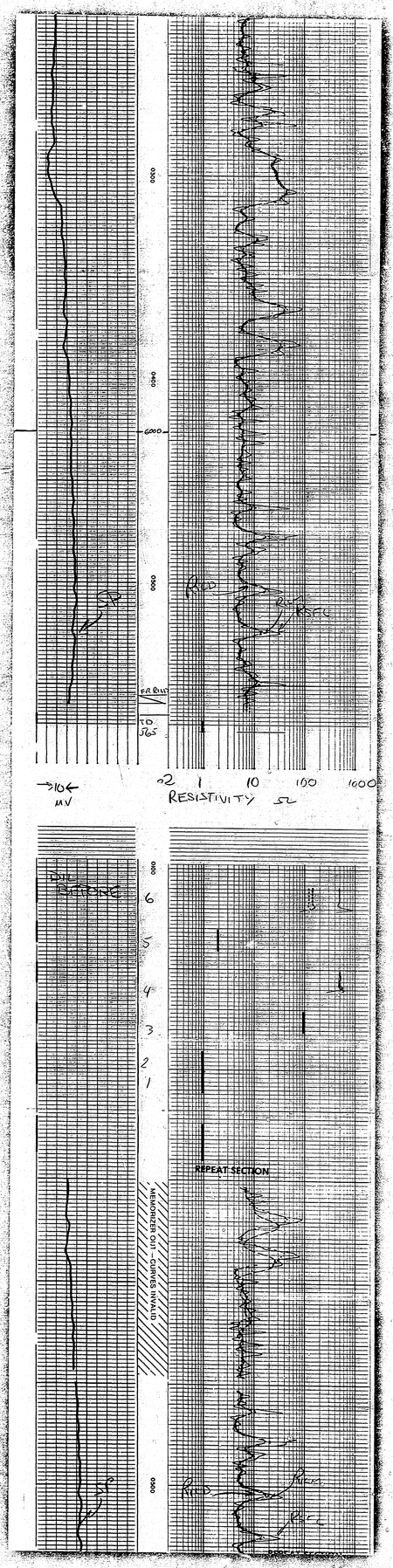
SPONTANEOUS POTENTIAL — MILLIVOLTS — 10 / -1+1 / +

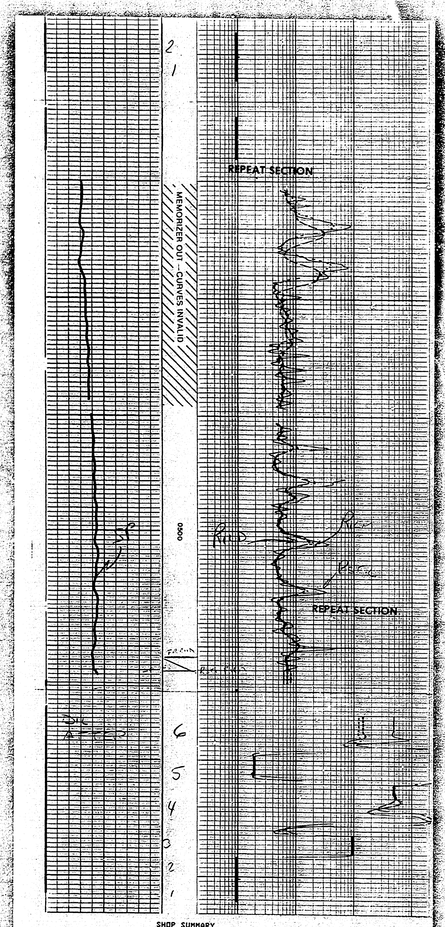
0000 0100 0200 0300 0400 0500




0100
0200
0300
0400
0500
0000
0100
0200
0300
0400


U.S.D.C.J. ECHOGRAPHICS
BEST AVAILABLE COPY


6000
6100
6200
6300
6400
6500
6600
6700
6800
6900
7000
7100
7200
7300
7400
7500
7600
7700
7800
7900
8000
8100
8200
8300
8400
8500
8600
8700
8800
8900
9000
9100
9200
9300
9400
9500
9600
9700
9800
9900
10000



SHOP SUMMARY

PERFORMED: 80/09/13
PROGRAM FILE: SHOP (VERSION 18.2 80/ 4/29)

DITD

ELECTRONICS CALIBRATION SUMMARY

	ELECTRONICS CALIBRATION MEASURED ZERO	MEASURED PLUS	CALIBRATED ZERO	CALIBRATED PLUS	SONDE ERROR CORR.	TEST LOOP	UNITS
ILD	4.6	823.7	0.0	499.7	5.01	492.8	MM/M
ILM	5.1	738.9	0.0	499.9	6.23	487.0	MM/M

(IS:268 , IC:268)

DUAL INDUCTION CALIBRATION FILM CODING

1. MECHANICAL ZERO
2. 1 OHM-M
3. 100 OHM-M
4. ELECTRICAL ZERO (100 OHM-M)
5. 2 OHM-M
6. SONDE ERRORS (+7 MMHO)
7. ZERO SIGNAL ON AIR
8. Rd TEST LOOP (2 OHM SIGNAL)
9. Rm TEST LOOP (2 OHM SIGNAL)
10. Rxo/Rt UNITY
11. Rxo/Rt CALIBRATE

GAMMA RAY CALIBRATION CODING

1. MECHANICAL ZERO
2. ELECTRICAL ZERO
3. RECORDER SENSITIVITY
4. MEMORIZER ADJUSTMENT
5. BACKGROUND
6. CALIBRATE - SOURCE IN PLACE