

Case No.

37

Application, Transcript,
Small Exhibits, Etc.

LEA COUNTY OPERATORS COMMITTEE
Hobbs, N.M.
October 13, 1942

*Carroll exp.
Jas Hill.
a1 1237
AB.*

ALL OPERATORS LEA & EDDY COUNTY

GENTLEMEN:

The following is a correct tabulation of the areas included in the fields in which changes in boundary lines have been suggested by the New Mexico Oil Men's Association. These changes have been passed upon by the Nomenclature Committee of the Lea County Operators. Anyone having changes in mind other than those shown in this tabulation please submit same direct to the Oil Conservation Commission. This matter will come before the Commission at 2 P.M. October 29 in Santa Fe, N.M.:

LEA COUNTY
RHODES

East two-thirds of T. 26S-R37E. Enlarged so as to include all of T. 26S-R38E.

LANGLIE

All of T. 25S-R37E except Secs. 31 and 32. Enlarged so as to include all of T. 25S-R38E.

MATTIX

T. 24S-R37E. Enlarged so as to include all of T. 24S-R38E.

SKELLY

All T. 23S-R37E and Secs. 31, 32, 33, 35, 36 and SW $\frac{1}{4}$ and NE $\frac{1}{4}$ Sec. 34-T22S-R37E. Enlarged so as to include all of T. 23S-R38E and Secs. 31, 32 and 33 in T. 22S-R38E.

PERROSE

All T. 22S-R37E except W $\frac{1}{2}$ and SE $\frac{1}{4}$ Sec. 7; all Sec. 18; W $\frac{1}{2}$ Sec. 17; all Sec. 19; W $\frac{1}{2}$ Sec. 20; all Sec. 31, 32, 33, NE $\frac{1}{4}$ and SW $\frac{1}{4}$ Sec. 34; all Sec. 35 and all Sec. 36. Enlarged so as to include Secs. 4, 5, 6, 7, 8, 9, 16, 17, 18, 19, 20, 21, 28, 29 and 30 T. 22S-R38E.

HARDY

All T. 21S-R37E and Secs. 35 and 36 T. 20S-R37E; all Secs. 31, 32, 33, 34, 35 and 36 T. 20S-R38E. Enlarged so as to include all of T. 21S-R38E and Secs. 31 and 32 T. 20S-R39E. Lots 1 to 16 inc. Sec. 1, T. 21S-R36E.

SKAGGS

Secs. 1, 2, 11, 12, 13, 14, 23, 24, 25 and 26 T. 20S-R37E. and all T. 20S-R38E except Secs. 31, 32, 33, 34, 35 and 36. Enlarged so as to include Secs. 5, 6, 7, 8, 17, 18, 19, 20, 29 and 30 in T. 20S-R39E.

HOBBS

Enlarged so as to include all of T. 18 and 19S-R38E; Secs. 1, 2, 11, 12, 13, 14, 23, 24, 25, 26, 35 and 36 T. 18S-R37E; Secs. 1, 2, 11, 12, 13, 14, 23, 24, 25, 26, 35 and 36 T. 19S-R37E.

-2-
ARROWHEAD

E $\frac{1}{2}$ Sec. 34; all 35; all 36 T. 21S-R36E and all Secs. 1, 2, and E $\frac{1}{2}$ 3; all 11, 12, 13 and E $\frac{1}{2}$ 14; all 24 T. 22S-R36E; W $\frac{1}{2}$ and SE $\frac{1}{4}$ Sec. 7; all 18; W $\frac{1}{2}$ 17; all 19; W $\frac{1}{2}$ 20 T. 22S-R37E. Enlarged to include Secs. 25, 26 and 24 T. 21S-R36E.

SOUTH EUNICE

All T. 22S-R36E except portion of Arrowhead field therein as described above. Enlarged to include Secs. 1, 12, 13, 24, 25 and 36 T. 22S-R35E.

SOUTH LOVINGTON

To include Secs. 4, 5, 6, 7, 8, 9, 16, 17, 18, 19, 20, 21, 28, 29, 30, 31, 32 and 33 T. 16S-R37E; Secs. 4, 5, 6, 7, 8, 9, 16, 17 and 18 T. 17S-R37E; all of T. 16S-R36E; Secs. 1, 2, 3, 4, 5, 6, 7, 8, 9, 10, 11, 12, 13, 14, 15, 16, 17 and 18 T. 17S-R36E.

VACUUM

To include all of T. 17S-R35E; all of T. 17-R34E and Secs. 1, 2, 3, 4, 5, 6, 7, 8, 9, 10, 11 and 12 T. 18S-R35E; Secs. 1, 2, 3, 4, 5, 6, 7, 8, 9, 10, 11 and 12 T. 18S-R34E.

EAST PALJALAR

All of T. 17S-R33E.

EAST LUSK

Secs. 13, 14, 15, 16, 17, 18, 19, 20, 21, 22, 23, 24, 25, 26, 27, 28, 29, 30, 31, 32, 33, 34, 35 and 36 T. 19S-R32E.

EDDY COUNTY
WEST LUSK

Secs. 13, 14, 15, 16, 17, 18, 19, 20, 21, 22, 23, 24, 25, 26, 27, 28, 29, 30, 31, 32, 33, 34, 35 and 36 T. 19S-R31E.

RUSSELL

All of T. 20S-R28E.

LOCO HILLS

Secs. 1, 2, 3, 4, 5, 6, 7, 8, 9, 10, 11, 12, 13, 14, 15, 16, 17 and 18 in T. 18S-R29E and Secs. 5, 6, 7, 8, 17 and 18 T. 18S-R30E and (Secs. 21, 22, 23, 24, 25, 26, 27, 28, 29, 30, 31, 32, 33, 34, 35 and 36 T. 17S-R30E); all Secs. 31, 32, 33, 34, 35 and 36 T. 17S-R29E.

~~Secs. 21, 22, 23, 24, 25, 26, 27, 28, 29, 30, 31, 32, 33, 34, 35 and 36~~

ANDERSON

All of Secs. 1, 2, 3, 10, 11, 12, 13, 14 and 15 T. 17S-R29E; Secs. 6 and 7 in T. 17S-R30E.

GRAYBURG-JACKSON

All of Secs. 8, 9, 10, 11, 12, 13, 14, 15, 16, 17, 18, 19, 20, 21, 22, 23, 24, 25, 26, 27, 28, 29, 30, 33, 34, 35 and 36 T. 17S-R30E; all of Secs. 1, 2, 3, 7, 8, 9, 10, 11, 12, 13, 14, 15, 16, 17, 18, 19, 20, 21, 22, 23, 24, 25, 26, 27, 28, 29, 30, 31, 32, 33, 34, 35 and 36 T. 17S-R31E.

5 1/2 sec 29 and Secs 31 and 32

-3-
SHUGART

All of T. 18S-R31E and Secs. 1, 2, 3, 4, 5, 6, 7, 8, 9, 10, 11 and 12 T. 19S-R31E.

SOUTH KALJAMAR

All of T. 18S-R32E and Secs. 1, 2, 3, 4, 5, 6, 7, 8, 9, 10, 11 and 12 T. 19S-R32E.

EAST KALJAMAR

All of T. 17S-R33E.

SQUARE LAKE

All of T. 16S-R30E. and Secs. 4, 5, 6, 7, 8, 9, 16, 17, 18, 19, 20, 21, 28, 29, 30, 31, 32 and 33 in T. 16S-R31E.; Secs. 1, 2, 3, 4 and 5 in T. 17S-R30E and Secs. 4, 5 and 6 T. 17S-R31E.

HIGH LONESOME

All of T. 16S-R29E.

ROBINSON

Secs. 1, 2, 3, 10, 11, 12, 13, 14, 15, 22, 23, 24, 25, 26, 27, 34, 35 and 36 T. 16S-R31E.

LEONARD

Secs. 4, 5, 6, 7, 8, 9, 16, 17, 18, 19, 20, 21, 22, 23, 24, 25, 26, 27, 28, 29, and 30 T. 17S-R29E.

LEO

Secs. 19, 20, 21, 22, 23, 24, 25, 26, 27, 28, 29, 30, 31, 32, 33, 34, 35 and 36 in T. 18S-R29E; Secs. 1, 2, 3 and 4; all Secs. 9, 10, 11, 12, 13, 14, 15, 16, 19, 20, 21, 22, 23, 24, 25, 26, 27, 28, 29, 30, 31, 32, 33, 34, 35 and 36 T. 18S-R30E.

OIL CONSERVATION COMMISSION
Santa Fe, N.M.

I, John E. Miles, Governor of the State of New Mexico and Chairman of the New Mexico Oil Conservation Commission, after careful and diligent study of our oil situation, feel that an incentive must be given the oil operators of New Mexico in order to encourage them to wildcat for oil, thereby increasing the underground oil reserves of our State.

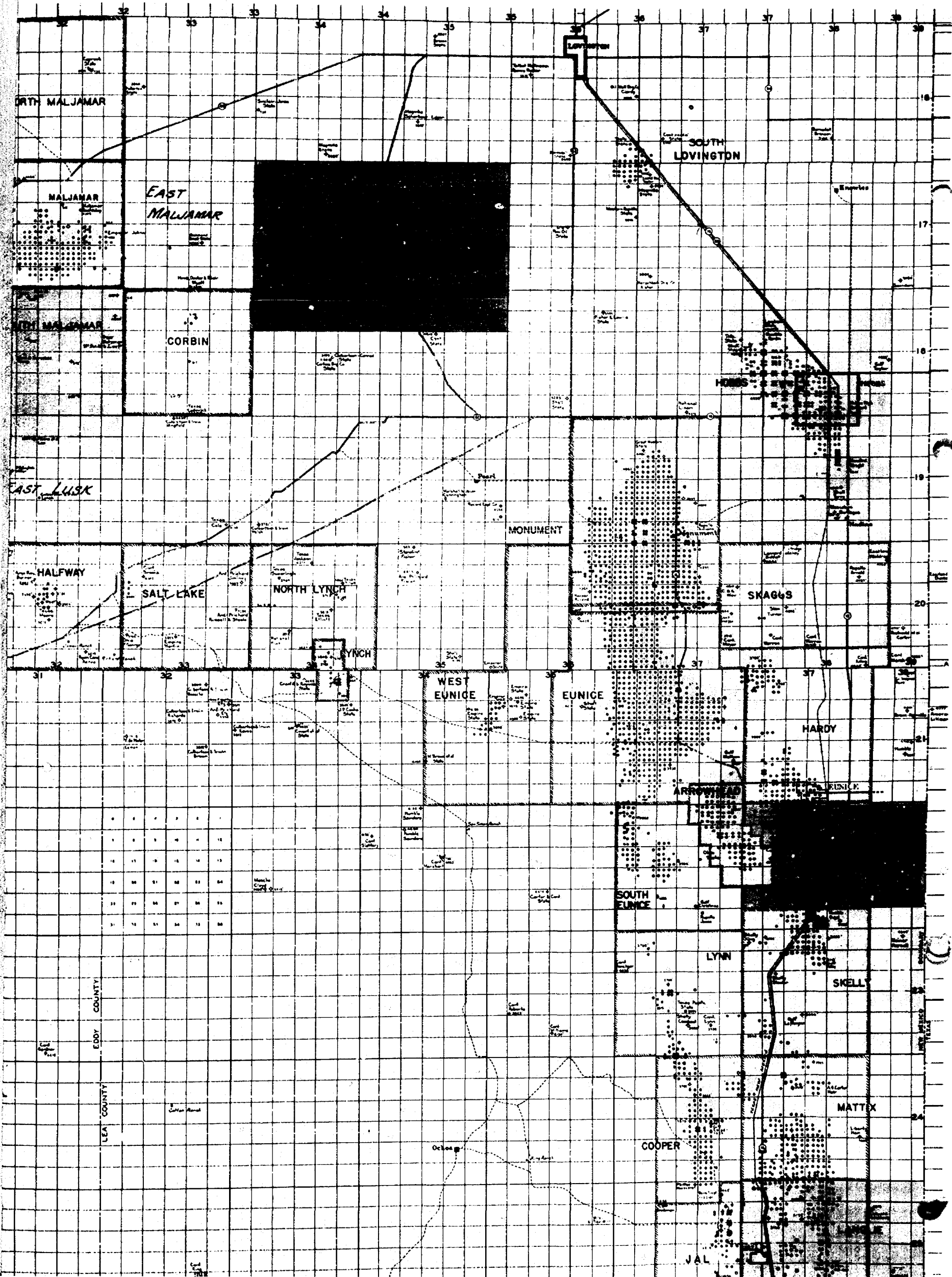
I have found that over the past three years New Mexico has produced more oil than we have discovered thereby reducing our reserves to a dangerously low point when we consider the fact that New Mexico and the United States are now being called upon to supply to a very large extent, the United Nations with the oil, gasoline and lubricants needed to carry out effectively their war offensive.

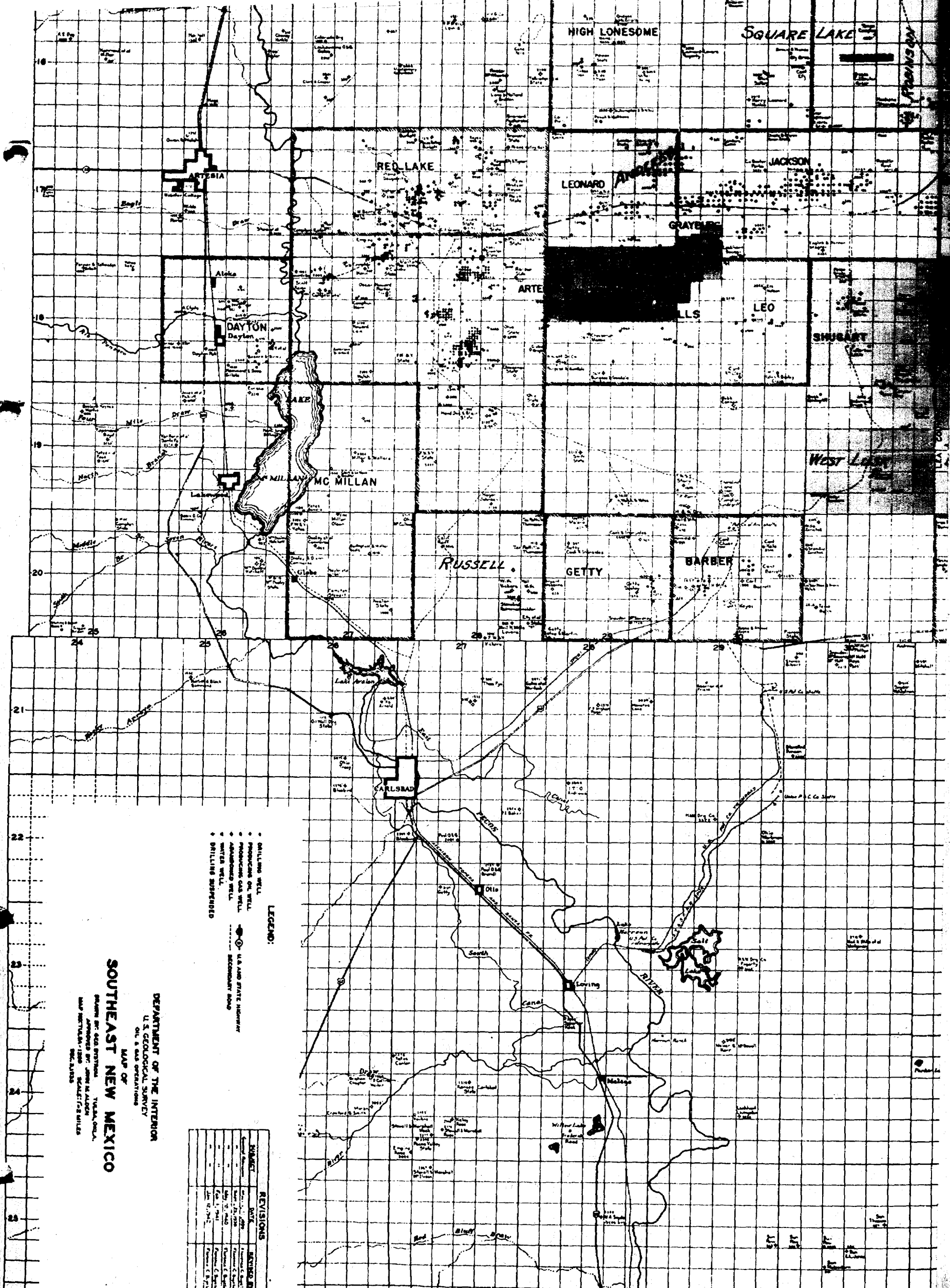
Therefore, I direct that this proclamation be sent to all oil operators of New Mexico and call a general meeting to discuss this subject beginning at 10 A.M., November 14, 1942, at the State Capitol, Santa Fe, New Mexico.

Done at Santa Fe, New Mexico, this 6th. day of October, 1942.

(Sgd) John E. Miles,
Governor State of New Mexico

Colored Areas Represent Newly Designated Fields or Old Fields Enlarged





DEPARTMENT OF THE INTERIOR
U.S. GEOLOGICAL SURVEY
OIL & GAS OPERATIONS
MAP OF
SOUTHEAST NEW MEXICO
DRAWN BY: J. H. STUBBS
APPROVED BY: J. H. STUBBS
MAP NUMBER: 1000
SCALE: 1" = 10 MILES

OIL CONSERVATION COMMISSION
SANTA FE, NEW MEXICO

P. O. Box 871

November 6, 1942

C
O
P
Y

Mr. H. L. Sowers, Secretary
N. M. Oil & Gas Association
Roswell, N. M.

Re: Case No. 37 - Order No. 477

My dear Hugh:

As requested in your letter of November 1, enclosed
please find copy of above captioned order.

Kindest personal regards.

Cordially yours,

Carl B. Livingston
Chief Clerk & Legal Advisor

CB:LMS

C. J. DEXTER, PRES.
M. E. BAISH
D. D. BODIE

EXECUTIVE COMMITTEE
VAN S. WELCH, V. PRES.
J. S. GRIFFITH
F. J. DANGLADE

HARRY LEONARD, TREAS.
EMERY CARPER
EDGAR KRAUS

NEW MEXICO OIL AND GAS ASSOCIATION

HUGH L. SAWYERS, SECRETARY
ROSWELL, NEW MEXICO

November 1, 1942

Mr. Carl Livingston
Oil Conservation Commission
Santa Fe, New Mexico

Dear Carl:

I should like to have a copy of the
official order and description of the new changes
in the oil field boundaries, as changed at our
hearing last Friday.

With kindest regards, I am

Very truly yours,



H. L. Sawyers, Secretary

HLS:B

LEA COUNTY OPERATORS COMMITTEE

Hobbs, N.M.

October 13, 1942

ALL OPERATORS LEA & EDDY COUNTY

GENTLEMEN:

The following is a correct tabulation of the areas included in the fields in which changes in boundary lines have been suggested by the New Mexico Oil Men's Association. These changes have been passed upon by the Nomenclature Committee of the Lea County Operators. Anyone having changes in mind other than those shown in this tabulation please submit same direct to the Oil Conservation Commission. This matter will come before the Commission at 2 P.M. October 29 in Santa Fe, N.M.:

LEA COUNTY
RHODES

East two-thirds of T. 26S-R37E. Enlarged so as to include all of T. 26S-R38E.

LANGLIE

All of T. 25S-R37E except Secs. 31 and 32. Enlarged so as to include all of T. 25S-R38E.

MATTIX

T. 24S-R37E. Enlarged so as to include all of T. 24S-R38E.

SKELLY

All T. 23S-R37E and Secs. 31, 32, 33, 35, 36 and SW $\frac{1}{4}$ and NE $\frac{1}{4}$ Sec. 34-T22S-R37E. Enlarged so as to include all of T. 23S-R38E and Secs. 31, 32 and 33 in T. 22S-R38E.

PEIROSE

All T. 22S-R37E except W $\frac{1}{2}$ and SE $\frac{1}{4}$ Sec. 7; all Sec. 18; W $\frac{1}{2}$ Sec. 17; all Sec. 19; W $\frac{1}{2}$ Sec. 20; all Sec. 31, 32, 33, NE $\frac{1}{4}$ and SW $\frac{1}{4}$ Sec. 34; all Sec. 35 and all Sec. 36. Enlarged so as to include Secs. 4, 5, 6, 7, 8, 9, 16, 17, 18, 19, 20, 21, 28, 29 and 30 T. 22S-R38E.

HARDY

All T. 21S-R37E and Secs. 35 and 36 T. 20S-R37E; all Secs. 31, 32, 33, 34, 35 and 36 T. 20S-R38E. Enlarged so as to include all of T. 21S-R38E and Secs. 31 and 32 T. 20S-R39E. Lots 1 to 16 inc. Sec. 1, T. 21S-R36E.

SKAGGS

Secs. 1, 2, 11, 12, 13, 14, 23, 24, 25 and 26 T. 20S-R37E. and all T. 20S-R38E except Secs. 31, 32, 33, 34, 35 and 36. Enlarged so as to include Secs. 5, 6, 7, 8, 17, 18, 19, 20, 29 and 30 in T. 20S-R39E.

HOEBS

Enlarged so as to include all of T. 18 and 19S-R38E; Secs. 1, 2, 11, 12, 13, 14, 23, 24, 25, 26, 35 and 36 T. 18S-R37E; Secs. 1, 2, 11, 12, 13, 14, 23, 24, 25, 26, 35 and 36 T. 19S-R37E.

-2-
ARROWHEAD

E $\frac{1}{2}$ Sec. 34; all 35; all 36 T. 21S-R36E and all Secs. 1, 2, and E $\frac{1}{2}$ 3; all 11, 12, 13 and E $\frac{1}{2}$ 14; all 24 T. 22S-R36E; W $\frac{1}{2}$ and SE $\frac{1}{4}$ Sec. 7; all 18; W $\frac{1}{2}$ 17; all 19; W $\frac{1}{2}$ 20 T. 22S-R37E. Enlarged to include Secs. 25, 26 and 24 T. 21S-R36E.

SOUTH EUNICE

All T. 22S-R36E except portion of Arrowhead field therein as described above. Enlarged to include Secs. 1, 12, 13, 24, 25 and 36 T. 22S-R35E.

SOUTH LOVINGTON

To include Secs. 4, 5, 6, 7, 8, 9, 16, 17, 18, 19, 20, 21, 28, 29, 30, 31, 32 and 33 T. 16S-R37E; Secs. 4, 5, 6, 7, 8, 9, 16, 17 and 18 T. 17S-R37E; all of T. 16S-R36E; Secs. 1, 2, 3, 4, 5, 6, 7, 8, 9, 10, 11, 12, 13, 14, 15, 16, 17 and 18 T. 17S-R36E.

VACUUM

To include all of T. 17S-R35E; all of T. 17-R34E and Secs. 1, 2, 3, 4, 5, 6, 7, 8, 9, 10, 11 and 12 T. 18S-R35E; Secs. 1, 2, 3, 4, 5, 6, 7, 8, 9, 10, 11 and 12 T. 18S-R34E.

EAST PALJAMAR

All of T. 17S-R33E.

EAST LUSK

Secs. 13, 14, 15, 16, 17, 18, 19, 20, 21, 22, 23, 24, 25, 26, 27, 28, 29, 30, 31, 32, 33, 34, 35 and 36 T. 19S-R32E.

EDDY COUNTY
WEST LUSK

Secs. 13, 14, 15, 16, 17, 18, 19, 20, 21, 22, 23, 24, 25, 26, 27, 28, 29, 30, 31, 32, 33, 34, 35 and 36 T. 19S-R31E.

RUSSELL

All of T. 20S-R28E.

LOCO HILLS

Secs. 1, 2, 3, 4, 5, 6, 7, 8, 9, 10, 11, 12, 13, 14, 15, 16, 17 and 18 in T. 18S-R29E and Secs. 5, 6, 7, 8, 17 and 18 T. 18S-R30E, and Secs. 31, and 32 T. 17S-R30E; all Secs. 31, 32, 33, 34, 35 and 36 T. 17S-R29E.

5/2 29

ANDERSON

All of Secs. 1, 2, 3, 10, 11, 12, 13, 14 and 15 T. 17S-R29E; Secs. 6 and 7 in T. 17S-R30E.

GRAYBURG-JACKSON

All of Secs. 8, 9, 10, 11, 12, 13, 14, 15, 16, 17, 18, 19, 20, 21, 22, 23, 24, 25, 26, 27, 28, 29, 30, 33, 34, 35 and 36 T. 17S-R30E; all of Secs. 1, 2, 3, 7, 8, 9, 10, 11, 12, 13, 14, 15, 16, 17, 18, 19, 20, 21, 22, 23, 24, 25, 26, 27, 28, 29, 30, 31, 32, 33, 34, 35 and 36 T. 17S-R31E.

-3-
SHUGART

All of T. 18S-R31E and Secs. 1, 2, 3, 4, 5, 6, 7, 8, 9, 10, 11 and 12 T. 19S-R31E.

SOUTH MALJAMAR

All of T. 18S-R32E and Secs. 1, 2, 3, 4, 5, 6, 7, 8, 9, 10, 11 and 12 T. 19S-R32E.

EAST MALJAMAR

All of T. 17S-R33E.

SQUARE LAKE

All of T. 16S-R30E. and Secs. 4, 5, 6, 7, 8, 9, 16, 17, 18, 19, 20, 21, 28, 29, 30, 31, 32 and 33 in T. 16S-R31E.; Secs. 1, 2, 3, 4 and 5 in T. 17S-R30E and Secs. 4, 5 and 6 T. 17S-R31E.

HIGH LONESOME

All of T. 16S-R29E.

ROBINSON

Secs. 1, 2, 3, 10, 11, 12, 13, 14, 15, 22, 23, 24, 25, 26, 27, 34, 35 and 36 T. 16S-R31E.

LEONARD

Secs. 4, 5, 6, 7, 8, 9, 16, 17, 18, 19, 20, 21, 22, 23, 24, 25, 26, 27, 28, 29, and 30 T. 17S-R29E.

LEO

Secs. 19, 20, 21, 22, 23, 24, 25, 26, 27, 28, 29, 30, 31, 32, 33, 34, 35 and 36 in T. 18S-R29E; Secs. 1, 2, 3 and 4; all Secs. 9, 10, 11, 12, 13, 14, 15, 16, 19, 20, 21, 22, 23, 24, 25, 26, 27, 28, 29, 30, 31, 32, 33, 34, 35 and 36 T. 18S-R30E.

OIL CONSERVATION COMMISSION
Santa Fe, N.M.

I, John E. Miles, Governor of the State of New Mexico and Chairman of the New Mexico Oil Conservation Commission, after careful and diligent study of our oil situation, feel that an incentive must be given the oil operators of New Mexico in order to encourage them to wildcat for oil, thereby increasing the underground oil reserves of our State.

I have found that over the past three years New Mexico has produced more oil than we have discovered thereby reducing our reserves to a dangerously low point when we consider the fact that New Mexico and the United States are now being called upon to supply to a very large extent, the United Nations with the oil, gasoline and lubricants needed to carry out effectively their war offensive.

Therefore, I direct that this proclamation be sent to all oil operators of New Mexico and call a general meeting to discuss this subject beginning at 10 A.M., November 14, 1942, at the State Capitol, Santa Fe, New Mexico.

Done at Santa Fe, New Mexico, this 6th. day of October, 1942.

(Sgd) John E. Miles,
Governor State of New Mexico

217
CONSERVATION COMMISSION
SANTA FE, NEW MEXICO

P. O. Box 871

November 2, 1942

C
O
P
Y

Honorable Glenn Staley
Peroration Office
Hobbs, New Mexico

Re: Case No. 37

Dear Mr. Staley:

Enclosed please find copy of Order No. 477 in
the above captioned case.

Very truly yours,

Secretary to Mr. Kelly

CONSERVATION COMMISSION
SANTA FE, NEW MEXICO

P. O. Box 871

September 23, 1942

Mr. Ralph Shugart
Artesia, New Mexico

Re: Case No. 37 - Notice for Publication.

Dear Mr. Shugart:

Attached is Notice for Publication in the above
captioned matter.

Very truly yours,

Carl B. Livingston
Chief Clerk & Legal Advisor

CHL:MS

C

O

P

Y

CONSERVATION COMMISSION
SANTA FE, NEW MEXICO

P. O. Box 871

September 23, 1942

C

Honorable Clarence Hinkle
Roswell, New Mexico

O

Re: Case No. 37 - Notice for Publication

My dear Clarence:

Attached is Notice for Publication in the above
captioned matter.

P

Very truly yours,

Y

Carl B. Livingston
Chief Clerk & Legal Advisor

CHL:MS

C CONSERVATION COMMISSION
SANTA FE, NEW MEXICO

P. O. Box 871

September 28, 1942

C
O
P
Y

Honorable Glenn Staley
Proration Office
Hobbs, New Mexico

Re: Case No. 37 - Notice for Publication

My dear Glenn:

Attached is Notice for Publication in the above
captioned matter.

Very truly yours,

Carl B. Livingston
Chief Clerk & Legal Advisor

CEL:MS

CONSERVATION COMMISSION
SANTA FE, NEW MEXICO

P. O. Box 871

September 28, 1942

The Santa Fe New Mexican
Santa Fe, New Mexico

Hobbs Daily News Sun
Hobbs, New Mexico

Artesia Advocate
Artesia, New Mexico

Re: Case No. 37 - Notice for Publication

Gentlemen:

Please publish the enclosed notice once, immediately.
Please proof read the notice carefully and send a copy of the
paper carrying such notice.

UPON COMPLETION OF THE PUBLICATION, PLEASE SEND
PUBLISHER'S AFFIDAVIT.

For payment please submit statement in duplicate
accompanied by voucher executed in duplicate. The vouchers
must be signed by a notary in the space provided on the back
of the voucher. The necessary voucher blanks are enclosed.

Very truly yours,

Carl B. Livingston
Chief Clerk & Legal Advisor

CEL:HS

UNITED STATES
DEPARTMENT OF THE INTERIOR
GEOLOGICAL SURVEY

P. O. Box 997
Roswell, New Mexico
October 19, 1942

Mr. Glen Staley
Lea County Operators Committee
Hobbs, New Mexico

Subject: Field designations.


Dear Mr. Staley:

I wish to thank you for the copy of your notice dated October 13th to operators in Lea and Eddy County, giving a corrected description of the areas included in the fields in which changes in boundaries have been passed upon by the Nomenclature Committee.

This office concurs in the suggestion of changes with the exception of the proposed designation of the Loco Hills field. In a previous meeting of the Nomenclature Committee it was decided to include the $S\frac{1}{2}$ Sec. 29, T. 17 S., R. 30 E. This half section is not included in the proposed designation of the field in the list of October 13. This tract should be included, to include the Premier Oil Company's Deeson wells Nos. 8 and 9, which offset and produce from the same formation as in the Loco Hills field.

It is suggested that the $S\frac{1}{2}$ Sec. 29 be added to the description as shown in your list of October 13 or if it is the desire to have the field more nearly regular in shape, it is suggested that the $S\frac{1}{2}$ Sec. 29 and the $S\frac{1}{2}$ Sec. 30, T. 17 S., R. 30 E., might be included in the Loco Hills field.

Very truly yours,



ERNEST A. HANSON,
Supervisor, Oil and Gas Operations

cc: New Mexico Oil Conservation Commission.



OIL CONSERVATION COMMISSION

SANTA FE, NEW MEXICO

P. O. Box 871

September 26, 1942

C
O
P
Y

Honorable Glenn Staley
Los County Operators Committee
Hobbs, New Mexico

Re: Case No. 37 - Fields Re-arrangement.

Dear Mr. Staley:

Relative to the petition of the New Mexico Oil and Gas Association for re-arrangement of the fields in certain respects in connection with the above captioned matter, enclosed please find a copy of letter from the Stanolind Oil and Gas Company by Mr. G. H. Card under date of September 23 wherein some definite suggestions are made which your Committee may desire to consider for an amendment to the petition.

Under date of September 11 the Skelly Oil Company, through Mr. J. H. Dunlavey, made the suggestion as to division line between the Skelly and Pezrose Pool, a carbon copy of which letter was sent to you.

Mr. Fred Brainard at the hearing of Case 35, on August 28, submitted Exhibit 11, consisting of a plat outlining what he stated was desired to be in the Loco Hills Field—possibly there may be some misunderstanding between Mr. Brainard and your Fields Re-arrangement Committee as to what is intended to be included in the Loco Hills Field. Your petition recites:

"LOCO HILLS

"Secs. 1, 2, 3, 4, 5, 6, 7, 8, 9, 10, 11, 12, 13, 14, 15, 16, 17 and 18 in T. 18S-R29E and Secs. 5, 6 and the W $\frac{1}{2}$ Sec. 7 T. 18S-R30E and Secs. 31, 32 and the S $\frac{1}{2}$ Sec. 29 T. 17S-R30E; S $\frac{1}{2}$ Sec. 31, S $\frac{1}{2}$ Sec. 32, S $\frac{1}{2}$ Sec. 33, S $\frac{1}{2}$ Sec. 34, S $\frac{1}{2}$ Sec. 35, S $\frac{1}{2}$ Sec. 36 T. 17S-R29E."

However, said plat above referred to outlines the Loco Hills in a parallelogram including the following description:

T. 17S, R29E, Secs. 31, 32, 33, 34, 35, 36. T. 17S, R30E, Secs. 31 and 32. T. 18S, R29E, Secs. 1, 2, 3, 4, 5, 6, 7, 8, 9, 10, 11, 12, 13, 14, 15, 16, 17, 18. T. 18S, R30E, Secs. 5, 6, 7, 8, 11, 12.
(Evidently the latter two sections are erroneously designated by number

OIL CONSERVATION COMMISSION

SANTA FE, NEW MEXICO

Glenn Staley

-2-

9-23-42

C
O
P
Y
on the plat—12, it would seem, should be 13 and 11, no doubt, was intended to be 17 in that Sections 18 and 17 normally come in the township plat directly under Sections 7 and 8—as already indicated the field is outlined in a long square. If sections 11 and 12 were in fact intended, they would not be within the exterior boundaries indicated).

With kindest personal regards.

Very truly yours,

Carl B. Livingston
Chief Clerk & Legal Advisor.

CHL:MS
cc Fred Brainard, Artesia
Edgar Kraus, Carlsbad

Class 37

STANOLIND OIL AND GAS COMPANY

FAIR BUILDING

FORT WORTH, TEXAS

PRODUCING DEPARTMENT
J. H. MOYAR
DIVISION SUPERINTENDENT

September 23, 1942
File: GNC-8869-310.12

New Mexico Oil Conservation Commission
Santa Fe, New Mexico

Gentlemen:

Relative to the hearing scheduled for 2:00 P. M., September 25, 1942 in Santa Fe, New Mexico to consider the petition of the New Mexico Oil and Gas Association for an order fixing the boundaries of the various fields in Eddy and Lea Counties with certain changes, we wish to advise that inasmuch as Stanolind Oil and Gas Company has operations only in Lea County, our comments will be confined to Lea County.

Stanolind Oil and Gas Company is agreeable to most of the proposed changes in Lea County as shown outlined in red on the included map. In addition, it appears that changes should be made to correct certain designated field boundaries at this time in order to minimize the necessity of future changes. We have outlined these proposed changes in blue on the included map. The Stanolind Oil and Gas Company therefore recommends the following additional changes to the Commission:

1. That the northwest part of the present Hardy Field be designated as one field.
2. That the south part of the present Hardy Field, all of the Penrose Field and Sections 1 to 16 inclusive in the Skelly Field be grouped as one field.
3. That Section 25 and 36 in the Lynn Field and Sections 17, 18, 19, 20, 29, 30, 31, 32, 33 and 34 in the present Skelly Field be included with the Mattix and Langlie Fields as one field.
4. That Sections 1, 12 and 13 in the present Cooper Field and Sections 6, 7 and 18 in the present Mattix Field be designated as one field.

We are suggesting the proposed changes and boundaries of various fields for your consideration at the hearing. There may be conditions of which we are unaware which may prevent the proposed boundary changes.

Yours very truly

STANOLIND OIL AND GAS COMPANY

J. H. Moyar

RER/gp

By

J. H. Card

Oil CONSERVATION COMMISSION
SANTA FE, NEW MEXICO

P. O. Box 871

Case 37

September 22, 1942

Mr. J. N. Dunlavy
Skelly Oil Company
Hobbs, New Mexico

Re: Case No. 37 - Fields Re-arrangement

My dear Jim:

This is to acknowledge receipt of your letter of September 11, regarding you view as to the change of the boundary between Skelly and Penrose Pools proposed by the above captioned case.

Your letter will be brought to the Commission's attention. I hope you will be present at the hearing in this case.

Kindest personal regards.

Very truly yours,

Carl B. Livingston
Chief Clerk & Legal Advisor

CBL:MS

C
O
P
Y

SKELLY OIL COMPANY

HOBBS, NEW MEXICO
SEPTEMBER 11, 1942

Mr. John M. Kelly, Secretary,
New Mexico Oil Conservation Commission,
Santa Fe, New Mexico.


Dear Sir:

Regarding our recent conversation relative to the proposed change in boundary lines between the Skelly and Penrose pools, in connection with which the proposed boundary line is to be re-established so that the Township line between Townships 22 and 23 will also divide these two pools in question, and which change would throw all of Sections 32, 33 and 34-23-37E into the Penrose pool, instead of part in the Skelly pool and part in the Penrose pool as is now the case.

In this connection I should like to point out that in attempting to create the division line between these two pools as being the Township line between Townships 22 and 23, it would so divide our H.O. Sims lease to the extent that the part of the lease described as the SE/4 of Section 34 and the SE/4 of Section 33 would be in the Penrose pool, and that part of the lease described as the NW/4 of Section 3-23-37 would be in the Skelly pool. This change would result in our having 2 tank batteries in the Penrose area and 2 batteries in the Skelly area, which, as you can see, would cause us no end of trouble in handling the operations of the lease as a whole.

In view of the above, I should like to suggest that the present boundary lines as established for this part of the Penrose and Skelly pools remain as such, and that no changes be made.

Yours very truly,



JND
n

cc- Mr. Geo. Selinger, Tulsa, Okla.
Mr. Glenn Staley, Proration Umpire,
Lea County Operators, Hobbs, N.M.

WILDLIFE CONSERVATION COMMISSION

SANTA FE, NEW MEXICO

P. O. Box 371

August 29, 1942

C
The Santa Fe New Mexican
Santa Fe, New Mexico

O
Hobbs Daily News Sun
Hobbs, New Mexico

Artesia Advocate
Artesia, New Mexico

Gentlemen:

P
Re: Case No. 37 - Notice for Publication

Please publish the enclosed notice once, immediately.
Please proof read the notice carefully and send a copy of the
paper carrying such notice.

Y
UPON COMPLETION OF THE PUBLICATION, PLEASE SEND
PUBLISHER'S AFFIDAVIT.

For payment please submit statement in duplicate
accompanied by voucher executed in duplicate. The vouchers must
be signed by a notary in the space provided on the back of the
voucher. The necessary voucher blanks are enclosed.

Very truly yours,

Carl B. Livingston
Chief Clerk & Legal Advisor

DL:MS

OIL CONSERVATION COMMISSIC

SANTA FE, NEW MEXICO

P. O. Box 871

August 18, 1942

C
O
P
Y

Mr. Fred Brainard
Secretary & Treasurer
Loco Hills Pressure Maintenance Association, Inc.
Artesia, New Mexico

My dear Fred:

This is to acknowledge receipt of your letter of August 13 wherein you outline an area desired to be included in the Loco Hills Field.

This will have the attention of the Commission along with similar matters which should come before the Commission in the form of a petition for hearing.

Very truly yours,

Carl B. Livingston
Chief Clerk & Legal Advisor

CEB:MS

C. J. DEXTER
PRESIDENT

BERT ASTON
VICE-PRESIDENT

FRED BRAINARD
SECRETARY-TREASURER

Loco Hills
Pressure Maintenance Association, Inc.
ARTESIA, NEW MEXICO

MEMBERS
S. P. YATES
C. M. POPE, JR.
EMERY CARPER
G. M. PURSWELL
J. M. MURRAY, SR.
MARTIN YATES, JR.

August 13, 1942

State Conservation Commission
Santa Fe, New Mexico

Attention: Mr. John M. Kelly, Secretary

Dear Mr. Kelly:

Mr. Morrell, of the U.S.G.S. office, was in to see me yesterday in regard to the redefining of the area constituting Loco Hills. This is a matter which you had under discussion yesterday at your nomenclature meeting at Hobbs.

We can see no reason, from the standpoint of our Association, why the additional area suggested should not be included in the Loco Hills Field.


The additional area to be included in the Loco Hills Field, as I understand it, is as follows:

↓ 17S-29E	S $\frac{1}{2}$ Secs. 31-36, Incl.
↓ 17S-30E	S $\frac{1}{2}$ Sec. 29, all Secs. 31 & 32
→ ✓ 18S-29E	N $\frac{1}{2}$ of Township
? → 18S-30E	Secs. 5, 6 & 7

Trusting that this is the information you want, I am

Yours very truly,

LOCO HILLS PRESSURE MAINTENANCE ASSOCIATION, Inc.


Fred Brainard, Secretary & Treasurer

fb/m

A. M. McCORKLE, CHAIRMAN
OPERATORS COMMITTEE

GLENN STALEY, CHAIRMAN
ENGINEERING COMMITTEE

LEA COUNTY OPERATORS COMMITTEE

HOBBS, NEW MEXICO

August 21, 1942


Mr. John M. Kelly
Oil Conservation Commission
Santa Fe, N.M.

Dear Sir:

Mr. E.A. Hanson of the U.S. Geological Survey in Roswell, has called our attention to several errors in description in the list of field designations sent you on August 14.

We have prepared a corrected copy of this list which is enclosed herewith. This copy is to supersede the one in your files.

Yours very truly,


Glenn Staley

GS:M

cc: E.A. Hanson

OIL CONSERVATION COMMISSION

SANTA FE, NEW MEXICO

P. O. Box 371

August 20, 1942

Honorable Glenn Staley
Hobbs, New Mexico

Re: Field Designations

My dear Glenn:

Your letter of August 14 to Mr. John Kelly has been referred to the writer for reply so far as procedure is concerned.

Inasmuch as the proposed field designations do change the designations of some fields embraced in existing orders of the Commission, promulgated upon Public Hearing as provided by law, the matter in question should now be presented to the Commission by petition for an Order of the Commission making certain field designations which you would include in your petition by description set out as you have it in the sheet attached to your letter and at the same time request for a hearing before the Commission.

There will, of course, have to be a petitioner to sponsor the petition, sign it and conduct the hearing before the Commission. As a suggestion, some association, such as the New Mexico Oil and Gas Association or other association, representative of the whole area involved in the field designations, would be a very proper party to sign the petition and present the case to the Commission. If the petition is prepared it could come before the Commission at its meeting on August 23, for the purpose of setting a date for hearing and order the publication of the Notice of Hearing.

When the matter comes before the Commission for hearing, the signer of the petition or its authorized representative should orally outline the matter of the petition to the Commission sitting in its quasi judicial capacity and then offer qualified witnesses to be sworn and to present testimony in order that the Commission may have a basis of a valid order.

You state in your letter, among other things: "The changes suggested for the Loco Hills Field, however, are subject to the approval of the Loco Hills Reprosparing Committee".

OIL CONSERVATION COMMISSION

SANTA FE, NEW MEXICO

Clean Staley

-2-

8-23-42

Under date of August 13, Mr. Fred Brainard, Secretary and Treasurer of the Loco Hills Pressure Maintenance Association, Inc., insofar as that Association is concerned with the Loco Hills Field, consents as follows:

C
"Mr. Norrell, of the U. S. G. S. office, was in to see me yesterday in regard to the redefining of the area constituting Loco Hills. This is a matter which you had under discussion yesterday at your nomenclature meeting at Hobbs.

O
"We can see no reason, from the standpoint of our Association, why the additional area suggested should not be included in the Loco Hills Field.

P
"The additional area to be included in the Loco Hills Field, as I understand it, is as follows:

"173-298 S $\frac{1}{2}$ Secs. 31-36, Incl.
"173-308 S $\frac{1}{2}$ Sec. 29, all Secs. 31 & 32
"183-298 N $\frac{1}{2}$ of Township
"183-308 Secs. 5, 6 & 7".

Y
However, there is a slight variation between the description outlined by Mr. Brainard and that designated on the sheet attached to your letter which runs as follows:

"Secs. 1, 2, 3, 4, 5, 6, 7, 8, 9, 10, 11, 12, 13, 14, 15, 16, 17 and 18 in T. 18S-429E and Secs. 5, 6, and the W $\frac{1}{2}$ Sec. 7 T. 18S-430E and Secs. 31, 32 and the S $\frac{1}{2}$ Sec. 29 T. 17S-430E; S $\frac{1}{2}$ Sec. 31, S $\frac{1}{2}$ Sec. 32, S $\frac{1}{2}$ Sec. 33, S $\frac{1}{2}$ Sec. 34, S $\frac{1}{2}$ Sec. 35, S $\frac{1}{2}$ Sec. 36 T. 17S-429E."

Thinking possibly there may have been some misunderstanding as to the exact area, I deemed it advisable to call it to your attention and to that of Mr. Brainard, who is being sent a carbon copy of this letter for his information.

For anything further with regard to procedure in this matter I shall be very happy to go into such matter during the Senate Committee Meeting in Artesia on the 25th.

Very truly yours,

Carl S. Livingston
Chief Clerk & Legal Advisor

CLE:MS

cc Fred Brainard

Edgar K. Kraus
Hugh Sawyer

A. M. McCORKLE, CHAIRMAN
OPERATORS COMMITTEE

GLENN STALEY, CHAIRMAN
ENGINEERING COMMITTEE

LEA COUNTY OPERATORS COMMITTEE
HOBBS, NEW MEXICO

August 14, 1942

Oil Conservation Commission
Santa Fe, New Mexico Attn. Mr. J.M. Kelly

Dear Sir:

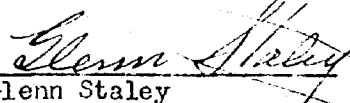
The committee appointed to pass on field designations in Southeastern New Mexico held a meeting in the office of the Lea County Operators Committee on August 12. Members of the committee are as follows:

Raymond Lamb - Continental Oil Co.
R. Boss - Gulf Oil Corp.
Edgar Kraus - Atlantic Rfg. Co.
Foster Morrell - U.S.G.S.
C.F. Miller - Lea County Operators Comm.

Due to discovery of new fields and developments in older fields the committee has recommended the changes set out in the tabulation attached hereto. The changes suggested for the Loco Hills Field, however, are subject to the approval of the Loco Hills Repressuring Committee.

These suggestions are submitted for your approval.

Yours very truly,


Glenn Staley

GS:M

cc: Loco Hills Repressuring Comm.

P.S. N $\frac{1}{2}$ of Sec. 6 T. 21S-R36E. in Hardy was not included in the original recommendations, but the writer felt that this correction should be made at this time.

G.S.

LEA COUNTY

RHODES

East two-thirds of T. 26S-R37E. Enlarged so as to include all of T. 26S-R38E.

LANGLIE

All of T. 25S-R37E except Secs. 31 and 32. Enlarged so as to include all of T. 25S-R38E.

MATTIX

T. 24S-R37E. Enlarged so as to include all of T. 24S-R38E.

SKELLY

All T. 23S-R37E and Secs. 31, 32, 33, 35, 36 and SW $\frac{1}{4}$ NE $\frac{1}{4}$ Sec. 34-T22S-R37E. Enlarged so as to include all of T. 23S-R38E and Secs. 31, 32 and 33 in T. 22S-R38E.

PENROSE

All T. 22S-R37E except W $\frac{1}{2}$ SE $\frac{1}{4}$ Sec. 7; all Sec. 18; W $\frac{1}{2}$ Sec. 17; all Sec. 19; W $\frac{1}{2}$ Sec. 20; all Sec. 31, 32, 33, NW $\frac{1}{4}$ SE $\frac{1}{4}$ Sec. 34; all Sec. 35 and all Sec. 36. Enlarged so as to include Secs. 4, 5, 6, 7, 8, 9, 16, 17, 18, 19, 20, 21, 28, 29 and 30 T. 22S-R38E.

HARDY

All T. 21S-R37E and Secs. 35 and 36 T. 20S-R37E; all Secs. 31, 32, 33, 34, 35 and 36 T. 20S-R38E. Enlarged so as to include all of T. 21S-R38E and Secs. 31 and 32 T. 20S-R39E. NE $\frac{1}{4}$ Sec. 1 T. 21S-R36E. (Lots 1 to 16 inc.)

SKACGS

Secs. 1, 2, 11, 12, 13, 14, 23, 24, 25 and 26 T. 20S-R37E. and all T. 20S-R38E except Secs. 31, 32, 33, 34, 35 and 36. Enlarged so as to include Secs. 5, 6, 7, 8, 17, 18, 19, 20, 29 and 30 in T. 20S-R39E.

HOBBS

Enlarged so as to include all of T. 18 and 19S-R38E; Secs. 1, 2, 11, 12, 13, 14, 23, 24, 25, 26, 35 and 36 T. 18S-R37E; Secs. 1, 2, 11, 12, 13, 14, 23, 24, 25, 26, 35 and 36 T. 19S-R37E.

ARROWHEAD

E $\frac{1}{2}$ Sec. 34; all 35; all 36 T. 21S-R36E and all Secs. 1 2, and E $\frac{1}{2}$ 3; all 11, 12, 13 and E $\frac{1}{4}$ 14; all 24 T. 22S-R36E; W $\frac{1}{2}$ SE $\frac{1}{4}$ Sec. 7; all 18; W $\frac{1}{2}$ 17; all 19; W $\frac{1}{2}$ 20 T. 22S-R37E. Enlarged to include Secs. 25, 26 and 24 T. 21S-R36E.

SOUTH EUNICE

All T. 22S-R36E except portion of Arrowhead field therein as described above. Enlarged to include Secs. 1, 12, 13, 24, 25 and 36 T. 22S-R35E

SOUTH LOVINGTON

To include Secs. 4, 5, 6, 7, 8, 9, 16, 17, 18, 19, 20, 21, 28, 29, 30, 31, 32 and 33 T. 16S-R37E.; Secs. 4, 5, 6, 7, 8, 9, 16, 17 and 18 T. 17S-R37E; All of T. 16S-R36E; Secs. 1, 2, 3, 4, 5, 6, 7, 8, 9, 10, 11, 12, 13, 14, 15, 16, 17 and 18 T. 17S-R36E.

VACUUM

To include all of T. 17S-R35E; all of T. 17-R34E and Secs. 1, 2, 3, 4, 5, 6, 7, 8, 9, 10, 11 and 12 T. 18S-R35E.; Secs. 1, 2, 3, 4, 5, 6, 7, 8, 9, 10, 11 and 12 T. 18S-R34E.

EAST MALJAMAR

All of T. 17S-R33E.

EAST LUSK

Secs. 13, 14, 15, 16, 17, 18, 19, 20, 21, 22, 23, 24, 25, 26, 27, 28, 29, 30, 31, 32, 33, 34, 35 and 36 T. 19S-R32E.

EDDY COUNTY

WEST LUSK

Secs. 13, 14, 15, 16, 17, 18, 19, 20, 21, 22, 23, 24, 25, 26, 27, 28, 29, 30, 31, 32, 33, 34, 35 and 36 T. 19S-R31E.

RUSSELL

All of T. 20S-R26E.

LOCO HILLS

Secs. 1, 2, 3, 4, 5, 6, 7, 8, 9, 10, 11, 12, 13, 14, 15, 16, 17 and 18 in T. 18S-R29E and Secs. 5, 6, and the W $\frac{1}{2}$ Sec. 7 T. 18S-R30E and Secs. 31, 32 and the S $\frac{1}{2}$ Sec. 29 T. 17S-R30E; S $\frac{1}{2}$ Sec. 31, S $\frac{1}{2}$ Sec. 32, S $\frac{1}{2}$ Sec. 33, S $\frac{1}{2}$ Sec. 34, S $\frac{1}{2}$ Sec. 35, S $\frac{1}{2}$ Sec. 36 T. 17S-R29E

ANDERSON

All of Secs. 1, 2, 3, 10, 11, 12, 13, 14 and 15 T. 17S-R29E; Secs. 6 and 7 in T. 17S-R30E.

GRAYBURG-JACKSON

All of Secs. 8, 9, 10, 11, 12, 13, 14, 15, 16, 17, 18, 19, 20, 21, 22, 23, 24, 25, 26, 27, 28, N $\frac{1}{2}$ Sec. 29, all of Secs. 30, 33, 34, 35 and 36 T. 17S-R30E; all of Secs. 1, 2, 3, 7, 8, 9, 10, 11, 12, 13, 14, 15, 16, 17, 18, 19, 20, 21, 22, 23, 24, 25, 26, 27, 28, 29, 30, 31, 32, 33, 34, 35 and 36 T. 17S-R31E.

SHUGART

All of T. 18S-R31E and Secs. 1, 2, 3, 4, 5, 6, 7, 8, 9, 10, 11 and 12 T. 19S-R31E.

SOUTH MALJAMAR

All of T. 18S-R32E and Secs. 1, 2, 3, 4, 5, 6, 7, 8, 9, 10, 11 and 12 T. 19S-R32E.

EAST MALJAMAR

All of T. 17S-R33E.

SQUARE LAKE

All of T. 16S-R30E. and Secs. 4, 5, 6, 7, 8, 9, 16, 17, 18, 19, 20, 21, 28, 29, 30, 31, 32 and 33 in T. 16S-R31E.; Secs. 1, 2, 3, 4 and 5 in T. 17S-R30E and Secs. 4, 5 and 6 T. 17S-R31E.

HUGH-LEWIS

All of T. 163-R29E.

ROBINSON

Secs. 1, 2, 3, 10, 11, 12, 13, 14, 15, 22, 23, 24, 25, 26, 27, 34, 35 and 36 T. 163-R32E.

LEONARD

Secs. 4, 5, 6, 7, 8, 9, 16, 17, 18, 19, 20, 21, 22, 23, 24, 25, 26, 27, 28, 29, 30, N¹/₂ 31, N¹/₂ 32, N¹/₂ 33, N¹/₂ 34, N¹/₂ 35, N¹/₂ 23 T. 173-R29E.

LEO

Secs. 19, 20, 21, 22, 23, 24, 25, 26, 27, 28, 29, 30, 31, 32, 33, 34, 35 and 36 in T. 183-R29E; Secs. 1, 2, 3 and 4, E¹/₂ Sec. 7; All Secs. 8, 9, 10, 11, 12, 13, 14, 15, 16, 17, 19, 20, 21, 22, 23, 24, 25, 26, 27, 28, 29, 30, 31, 32, 33, 34, 35 and 36 T. 183-R30E.

BEFORE THE OIL CONSERVATION COMMISSION
OF THE STATE OF NEW MEXICO

IN THE MATTER OF THE HEARING CALLED BY
THE OIL CONSERVATION COMMISSION OF THE
STATE OF NEW MEXICO FOR THE PURPOSE OF
CONSIDERING:

CASE NO. 37

ORDER NO. 477

THE PETITION OF THE NEW MEXICO OIL AND
GAS ASSOCIATION FOR AN ORDER FIXING THE
BOUNDARIES OF THE VARIOUS FIELDS IN EDDY
AND LEA COUNTIES WITH CERTAIN CHANCES.

ORDER OF THE COMMISSION

BY THE COMMISSION:

This cause came on for hearing at two o'clock P.M., October 29, 1942, at Santa Fe, New Mexico, before the Oil Conservation Commission of the State of New Mexico, hereinafter referred to as the "Commission".

NOW, on this 29th day of October, 1942, the Commission having before it for consideration the testimony adduced at the hearing of said case and being fully advised in the premises;

IT IS THEREFORE ORDERED:

SECTION 1. That the boundaries of the various fields for proration purposes in Eddy and Lea Counties shall include the following areas:

LEA COUNTY

RHODES

East two-thirds of T. 26S-R37E. Enlarged so as to include all of T. 26S-R38E.

LANGLIE

All of T. 25S-R37E except Secs. 31 and 32. Enlarged so as to include all of T. 25S-R38E.

MATTIX

T. 24S-R37E. Enlarged so as to include all of T. 24S-R38E.

SKELLY

All T. 23S-R37E and Secs. 31, 32, 33, 35, 36 and SW $\frac{1}{4}$ and NE $\frac{1}{4}$ Sec. 34-T22S-R37E. Enlarged so as to include all of T. 23S-R38E and Secs. 31, 32 and 33 in T. 22S-R38E.

PENROSE

All T. 22S-R37E except W $\frac{1}{2}$ and SE $\frac{1}{4}$ Sec. 7; all Sec. 18; W $\frac{1}{2}$ Sec. 17; all Sec. 19; W $\frac{1}{2}$ Sec. 20; all Sec. 31, 32, 33, NE $\frac{1}{4}$ and SW $\frac{1}{4}$ Sec. 34; all Sec. 35 and all Sec. 36. Enlarged so as to include Secs. 4, 5, 6, 7, 8, 9, 16, 17, 18, 19, 20, 21, 28, 29 and 30 T. 22S-R38E.

HARDY

All T. 21S-R37E and Secs. 35 and 36 T. 20S-R37E; all Secs. 31, 32, 33, 34, 35 and 36 T. 20S-R38E. Enlarged so as to include all of T. 21S-R38E and Secs. 31 and 32 T. 20S-R39E. Lots 1 to 16 inc. Sec. 1, T. 21S-R36E.

SKAGGS

Secs. 1, 2, 11, 12, 13, 14, 23, 24, 25 and 26 T. 20S-R37E. and all T. 20S-R38E except Secs. 31, 32, 33, 34, 35 and 36. Enlarged so as to include Secs. 5, 6, 7, 8, 17, 18, 19, 20, 29 and 30 in T. 20S-R39E.

HOBBS

Enlarged so as to include all of T. 18 and 19S-R38E; Secs. 1, 2, 11, 12, 13, 14, 23, 24, 25, 26, 35 and 36 T. 18S-R37E; Secs. 1, 2, 11, 12, 13, 14, 23, 24, 25, 26, 35 and 36 T. 19S-R37E.

ARROWHEAD

E $\frac{1}{2}$ Sec. 34; all 35; all 36 T. 21S-R36E and all Secs. 1, 2, and E $\frac{1}{2}$ 3; all 11, 12, 13 and E $\frac{1}{2}$ 14, all 24 T. 22S-R36E; W $\frac{1}{2}$ and SE $\frac{1}{4}$ Sec. 7; all 18; W $\frac{1}{2}$ 17; all 19; W $\frac{1}{2}$ 20 T. 22S-R37E. Enlarged to include Secs. 25, 26 and 24 T. 21S-R36E.

SOUTH EUNICE

All T. 22S-R36E except portion of Arrowhead field therein as described above. Enlarged to include Secs. 1, 12, 13, 24, 25 and 36 T. 22S-R35E.

SOUTH LOVINGTON

To include Secs. 4, 5, 6, 7, 8, 9, 16, 17, 18, 19, 20, 21, 28, 29, 30, 31, 32 and 33 T. 16S-R37E.; Secs. 4, 5, 6, 7, 8, 9, 16, 17 and 18 T. 17S-R37E; all of T. 16S-R36E; Secs. 1, 2, 3, 4, 5, 6, 7, 8, 9, 10, 11, 12, 13, 14, 15, 16, 17 and 18 T. 17S-R36E.

VACUUM

To include all of T. 17S-R35E; all of T. 17-R34E and Secs. 1, 2, 3, 4, 5, 6, 7, 8, 9, 10, 11 and 12 T. 18S-R35E.; Secs. 1, 2, 3, 4, 5, 6, 7, 8, 9, 10, 11 and 12 T. 18S-R34E.

EAST MALJAMAR

All of T. 17S-R33E.

EAST LUSK

Secs. 13, 14, 15, 16, 17, 18, 19, 20, 21, 22, 23, 24, 25, 26, 27, 28, 29, 30, 31, 32, 33, 34, 35 and 36 T. 19S-R32E.

EDDY COUNTY

WEST LUSK

Secs. 13, 14, 15, 16, 17, 18, 19, 20, 21, 22, 23, 24, 25, 26, 27, 28, 29, 30, 31, 32, 33, 34, 35 and 36 T. 19S-R31E.

RUSSELL

All of T. 20S-R28E.

LOCO HILLS

Secs. 1, 2, 3, 4, 5, 6, 7, 8, 9, 10, 11, 12, 13, 14, 15, 16, 17 and 18 in T. 18S-R29E and Secs. 5, 6, 7, 8, 17 and 18 T. 18S-R30E, and Sec. 29, and Secs. 31, and 32 T. 17S-R30E; all Secs. 31, 32, 33, 34, 35 and 36 T. 17S-R29E.

ANDERSON

All of Secs. 1, 2, 3, 10, 11, 12, 13, 14 and 15 T. 17S-R29E; Secs. 6 and 7 in T. 17S-R30E.

GRAYBURG-JACKSON

All of Secs. 8, 9, 10, 11, 12, 13, 14, 15, 16, 17, 18, 19, 20, 21, 22, 23, 24, 25, 26, 27, 28, (29), 30, 33, 34, 35 and 36 T. 17S-R30E; all of Secs. 1, 2, 3, 7, 8, 9, 10, 11, 12, 13, 14, 15, 16, 17, 18, 19, 20, 21, 22, 23, 24, 25, 26, 27, 28, 29, 30, 31, 32, 33, 34, 35 and 36 T. 17S-R31E.

SHUGART

All of T. 18S-R31E and Secs. 1, 2, 3, 4, 5, 6, 7, 8, 9, 10, 11 and 12 T. 19S-R31E.

SOUTH MALJAMAR

All of T. 18S-R32E and Secs. 1, 2, 3, 4, 5, 6, 7, 8, 9, 10, 11 and 12 T. 19S-R32E.

EAST MALJAMAR

All of T. 17S-R33E.

SQUARE LAKE

All of T. 16S-R30E. and Secs. 4, 5, 6, 7, 8, 9, 16, 17, 18, 19, 20, 21, 28, 29, 30, 31, 32 and 33 in T. 16S-R31E.; Secs. 1, 2, 3, 4 and 5 in T. 17S-R30E and Secs. 4, 5 and 6 T. 17S-R31E.

HIGH LONESOME

All of T. 16S-R29E.

ROBINSON

Secs. 1, 2, 3, 10, 11, 12, 13, 14, 15, 22, 23, 24, 25, 26, 27, 34, 35 and 36 T. 16S-R31E.

LEONARD

Secs. 4, 5, 6, 7, 8, 9, 16, 17, 18, 19, 20, 21, 22, 23, 24, 25, 26, 27, 28, 29, and 30 T. 17S-R29E.

LEO

Secs. 19, 20, 21, 22, 23, 24, 25, 26, 27, 28, 29, 30, 31, 32, 33, 34, 35 and 36 in T. 18S-R29E; Secs. 1, 2, 3, and 4; all Secs. 9, 10, 11, 12, 13, 14, 15, 16, 19, 20, 21, 22, 23, 24, 25, 26, 27, 28, 29, 30, 31, 32, 33, 34, 35 and 36 T. 18S-R30E.

SECTION 2. That this order shall become effective on the first day of the proration month next succeeding the month in which said Order is adopted.

DONE at Santa Fe, New Mexico, on the day and year hereinabove designated.

OIL CONSERVATION COMMISSION

John E. Miles
JOHN E. MILES, CHAIRMAN

H. R. Rodgers
H. R. RODGERS, MEMBER

John M. Kelly
JOHN M. KELLY, SECRETARY.

CASE NO. 37

BEFORE THE OIL CONSERVATION COMMISSION OF THE
STATE OF NEW MEXICO

IN THE MATTER OF THE PETITION OF THE NEW MEXICO OIL
AND GAS ASSOCIATION FOR AN ORDER FIXING THE BOUNDARIES
OF THE VARIOUS FIELDS IN EDDY AND LEA COUNTIES WITH
CERTAIN CHANGES.

Pursuant to notice by the Commission, duly made and
published, setting October 29, 1942, at two o'clock, P. M., for
hearing in the above entitled matter, said hearing was convened
on said day, at said hour, in the office of the Governor of
New Mexico, at Santa Fe, New Mexico, the Commission sitting as
follows:

HON. JOHN E. MILES, Governor of New Mexico, Chairman
HON. JOHN M. KELLY, State Geologist, Secretary
HON. H. R. RODGERS, Commissioner of Public Lands, Member
HON. CARL B. LIVINGSTON, Chief Clerk and Legal Advisor.

APPEARANCES:

<u>Name</u>	<u>Company</u>	<u>Address</u>
Hugh L. Sawyer	New Mexico Oil & Gas Ass'n.	
M. E. Baish	Maljamar O & G.	Artesia, N. M.
Glenn Staley	Proration Office	Hobbs, N. M.
J. O. Seth	Stanolind	Santa Fe, N. M.
R. A. Shugart	Maljamar Cooperative Repressuring Co.	
W. L. Cooper	Plains Prod. Co.	Dallas, Texas
Emery Carper	Maljamar Cooperative Repressuring Co.	
Clarence E. Hinkle	do	Atty.
Walter P. Luck	N. M. Asphalt & Rfg. Co.	Artesia

The meeting was called to order by the Chairman, who
requested the Chief Clerk to read the Call of the meeting, which
was read by Mr. Livingston, as follows:

"NOTICE FOR PUBLICATION
STATE OF NEW MEXICO
OIL CONSERVATION COMMISSION

The Oil Conservation Commission, by law invested with
jurisdiction as the oil and gas regulatory body of the State
of New Mexico, hereby gives notice of the following hearing
to be held at Santa Fe, New Mexico:

Case No. 37

In the matter of the petition of the New Mexico
Oil and Gas Association for an order fixing the

boundaries of the various fields in Eddy and Lea Counties with certain changes. This case is re-set for two o'clock, P. M., October 29, 1942.

Any person having any interest in the subject of said hearing shall be entitled to be heard.

The foregoing Notice of Publication was made pursuant to the direction of the Commission at its Executive Meeting September 26, 1942.

Given under the seal of said Commission at Santa Fe, New Mexico, on September 28, 1942.

OIL CONSERVATION COMMISSION

BY (SGD) JOHN M. KELLY
Secretary."

BY MR. HUGH SAWYER: In connection with the petition of the New Mexico Oil and Gas Association for a hearing in regard to proposed changes in some oil field designations from those not embraced in orders of the Commission, I would like to state there is a technical committee, headed by Glenn Staley, who made a study of the situation. At this time I would like to present Mr. Staley to speak for his committee and outline the reasons for the requested changes.

GLENN STALEY,

being first duly sworn to tell the truth, the whole truth, and nothing but the truth, offered the following testimony.

BY MR. STALEY: I might outline to you just briefly why the New Mexico Oil and Gas Association is asking for these changes: In the development of the various pools, and the discovery of new pools in this area, it is necessary from time to time to change, for operation purposes, the boundary lines of the various areas.

We have a committee, called the Nomenclature Committee, made up of engineers representing the State of New Mexico, the Federal Government and the operators. When it becomes necessary, in the opinion of those concerned with the allocation of oil and the development of the fields, this committee is called together and the boundary lines changed to suit the purpose for the allocation of oil to the various

areas. The discovery of the Square Lake Field necessarily changed the boundaries of all fields surrounding it, therefore it was necessary to change the boundaries of the Jackson-Grayburg, and Anderson and Robinson and the Red Lake areas that surrounded the Square Lake area.

The committee felt that while the hearing was being held, that we might just as well go ahead and make corrections in boundary lines of other fields in Lea and Eddy Counties, and we went ahead and designated those producing areas I have listed, which changes in boundary lines have been suggested by the Oil Mens Association.

These changes have been passed upon by the Nomenclature Committee, and the operators, who might have other ideas, other than those of the Nomenclature Committee, were notified and asked to communicate directly with the Commission.

I offer this list as Exhibit No. 1.

BY MR. KELLY: I recommend that we adopt this list.

(After conference with the Commission, the following announcement was made:

The Commission has accepted the changes as of the first day of next month.

BY MR. STALEY: As soon as possible a map will be made up showing these changes.

C E R T I F I C A T E

I hereby certify that the foregoing and attached two and one-half pages of typewritten matter are a true, correct and complete transcript of the shorthand notes taken by me on October 29, 1942, in Case No. 37, before the Oil Conservation Commission of New Mexico, and by me extended into typewriting.

Witness my hand this 2nd day of November, 1942.

Esther Barton
Esther Barton

CASE NO. 37

BEFORE THE OIL CONSERVATION COMMISSION OF THE
STATE OF NEW MEXICO

IN THE MATTER OF THE PETITION OF THE NEW MEXICO OIL
AND GAS ASSOCIATION FOR AN ORDER FIXING THE BOUNDARIES
OF THE VARIOUS FIELDS IN EDDY AND DEFA COUNTIES WITH
CERTAIN CHANGES.

Fursuant to notice by the Commission, duly made and
published, setting October 29, 1942, at two o'clock, P. M., for
hearing in the above entitled matter, said hearing was convened
on said day, at said hour, in the office of the Governor of
New Mexico, at Santa Fe, New Mexico, the Commission sitting as
follows:

HON. JOHN E. MILES, Governor of New Mexico, Chairman
HON. JOHN M. KELLY, State Geologist, Secretary
HON. H. R. RODGERS, Commissioner of Public Lands, Member
HON. CARL B. LIVINGSTON, Chief Clerk and Legal Advisor.

A PREPARANCES:

<u>Name</u>	<u>Company</u>	<u>Address</u>
Hugh L. Sawyer	New Mexico Oil & Gas Ass'n.	
M. E. Baish	Maljamar O & G.	Artesia, N. M.
Glenn Staley	Proration Office	Hobbs, N. M.
J. O. Seth	Stanolind	Santa Fe, N. M.
R. A. Shugart	Maljamar Cooperative Repressuring Co.	
W. L. Cooper	Plains Prod. Co.	Dallas, Texas
Emery Carper	Maljamar Cooperative Repressuring Co.	
Clarence E. Hinkle	do	Atty.
Walter P. Luck	N. M. Asphalt & Rfg. Co.	Artesia

The meeting was called to order by the Chairman, who
requested the Chief Clerk to read the Call of the meeting, which
was read by Mr. Livingston, as follows:

"NOTICE FOR PUBLICATION
STATE OF NEW MEXICO
OIL CONSERVATION COMMISSION

The Oil Conservation Commission, by law invested with
jurisdiction as the oil and gas regulatory body of the State
of New Mexico, hereby gives notice of the following hearing
to be held at Santa Fe, New Mexico:

Case No. 37

In the matter of the petition of the New Mexico
Oil and Gas Association for an order fixing the

boundaries of the various fields in Eddy and
Lee Counties with certain changes. This case is
re-set for two o'clock, P. M., October 29, 1942.

Any person having any interest in the subject of said
hearing shall be entitled to be heard.

The foregoing Notice of Publication was made pursuant to
the direction of the Commission at its Executive Meeting
September 26, 1942.

Given under the seal of said Commission at Santa Fe,
New Mexico, on September 28, 1942.

OIL CONSERVATION COMMISSION

BY (SGD) JOHN M. KELLY
Secretary."

BY MR. HUGH SAGNER: In connection with the petition of the New
Mexico Oil and Gas Association for a hearing in regard to
proposed changes in some oil field designations from those
not embraced in orders of the Commission, I would like to
state there is a technical committee, headed by Glenn
Staley, who made a study of the situation. At this time
I would like to present Mr. Staley to speak for his committee
and outline the reasons for the requested changes.

GLENN STALEY,

being first duly sworn to tell the truth, the whole truth,
and nothing but the truth, offered the following testimony.

BY MR. STALEY: I might outline to you just briefly why the New
Mexico Oil and Gas Association is asking for these changes:
In the development of the various pools, and the discovery
of new pools in this area, it is necessary from time to time
to change, for operation purposes, the boundary lines of the
various areas.

We have a committee, called the Nomenclature Committee,
made up of engineers representing the State of New Mexico,
the Federal Government and the operators. When it becomes
necessary, in the opinion of those concerned with the
allocation of oil and the development of the fields, this
committee is called together and the boundary lines changed
to suit the purpose for the allocation of oil to the various

areas. The discovery of the Square Lake Field necessarily changed the boundaries of all fields surrounding it, therefore it was necessary to change the boundaries of the Jackson-Grayburg, and Anderson and Robinson and the Red Lake areas that surrounded the Square Lake area.

The committee felt that while the hearing was being held, that we might just as well go ahead and make corrections in boundary lines of other fields in Lea and Eddy Counties, and we went ahead and designated those producing areas I have listed, which changes in boundary lines have been suggested by the Oil Mens Association.

These changes have been passed upon by the Nomenclature Committee, and the operators, who might have other ideas, other than those of the Nomenclature Committee, were notified and asked to communicate directly with the Commission.

I offer this list as Exhibit No. 1.

BY MR. KELLY: I recommend that we adopt this list.

(After conference with the Commission, the following announcement was made:

The Commission has accepted the changes as of the first day of next month.

BY MR. STALEY: As soon as possible a map will be made up showing these changes.

C E R T I F I C A T E

I hereby certify that the foregoing and attached two and one-half pages of typewritten matter are a true, correct and complete transcript of the shorthand notes taken by me on October 29, 1942, in Case No. 37, before the Oil Conservation Commission of New Mexico, and by me extended into typewriting.

Witness my hand this 2nd day of November, 1942.

Esther Barton
Esther Barton

AFFIDAVIT OF PUBLICATION

State of New Mexico, }
County of Lea }

I, Robert L. Summers
Publisher

Of the Hobbs Daily News-Sun, a
daily newspaper published at Hobbs,
New Mexico, do solemnly swear that
the clipping attached hereto was
published once a week in the regular
and entire issue of said paper, and
not in a supplement thereof for a

period of _____

One issue weeks.

beginning with the issue dated _____

Oct 1, 1942.

and ending with the issue dated _____

1942
Robert L. Summers
Publisher.

Sworn and subscribed to before me

this 1st day of _____

Lea, 1942.
Blanchel Younger
Notary Public.

My commission expires _____

June 15, 1946.
(Seal)

This newspaper is duly qualified
to publish legal notices or ad-
vertisements within the mean-
ing of Section 3, Chapter 187,
Laws of 1937, and payment of
fees for said publication has
been made

(Oct. 1)
NOTICE FOR PUBLICATION
STATE OF NEW MEXICO
OIL CONSERVATION
COMMISSION

The Oil Conservation Commis-
sion, by law invested with juris-
diction as the oil and gas regu-
latory body of the State of New
Mexico, hereby gives notice of the
following hearing to be held at
Santa Fe, New Mexico:
CASE NO. 37.

In the matter of the petition
of New Mexico Oil and Gas
Association for an order fixing
the boundaries of the various
fields in Eddy and Lea Counties
with certain changes. This case
is re-set for 2 o'clock P. M.,
October 29, 1942.

Any person having any inter-
est in the subject of said hearing
shall be entitled to be heard.

The foregoing Notice of Publi-
cation was made pursuant to the
direction of the Commission at
its Executive Meeting September
26, 1942.

Given under the seal of said
Commission at Santa Fe, New
Mexico, on September 28, 1942.

OIL CONSERVATION
COMMISSION

By (SGD) JOHN M. KELLY
(SEAL) SECRETARY.

PROOF OF PUBLICATION

STATE OF NEW MEXICO }
County of Eddy } ss.

A. L. Bert, editor
~~XXXXXXX~~ being duly sworn deposes and says that he is the ~~printer~~
of THE ARTESIA ADVOCATE, a newspaper published in Artesia, Eddy
County, New Mexico, that the notice of STATE OF NEW MEXICO
OIL CONSERVATION COMMISSION. Case No. 37,

a copy of which is hereto attached was first published in said newspaper
in its issue dated October 1, 1942
and was published in the weekly issue of said newspaper, and not in
any supplement, thereafter for the full period of one con-
secutive weeks, the last publication thereof being in the issue dated
October 1, 1942.

A. L. Bert

Subscribed and sworn to before me on 10-3-42

Notary Public

Publishers Fees \$2.88

NOTICE FOR PUBLICATION

STATE OF NEW MEXICO OIL CONSERVATION COMMISSION

The Oil Conservation Commis-
sion, by law invested with jurisdic-
tion as the oil and gas regulatory
body of the State of New Mexico,
hereby gives notice of the follow-
ing hearing to be held at Santa
Fe, New Mexico:

Case No. 37

In the matter of the petition
of the New Mexico Oil and
Gas Association for an order
fixing the boundaries of the
various fields in Eddy and Lea
Counties with certain changes.
This case is re-set for 2 o'clock
P. M., October 29, 1942.

Any person having any interest
in the subject of said hearing shall
be entitled to be heard.

The foregoing Notice of Publica-
tion was made pursuant to the di-
rection of the Commission at its
Executive Meeting September 26,
1942.

Given under the seal of said Com-
mission at Santa Fe, New Mexico,
on September 28, 1942.

(SEAL) OIL CONSERVATION
COMMISSION

BY (SGD) JOHN M. KELLY
40-1t SECRETARY.

NOTICE FOR PUBLICATION
STATE OF NEW MEXICO
Oil Conservation Commission
The Oil Conservation Commission,
by law invested with jurisdiction as
the oil and gas regulatory body of
the State of New Mexico, hereby
gives notice of the following hear-
ing to be held at Santa Fe, New
Mexico:
Case No. 37

In the matter of the petition of
the New Mexico Oil and Gas As-
sociation for an order fixing the
boundaries of the various fields in
Eddy and Lea Counties with cer-
tain changes. This case is re-set
for 2 o'clock P. M., October 29,
1942.

Any person having any interest
in the subject of said hearing shall
be entitled to be heard.

The foregoing Notice of Publica-
tion was made pursuant to the di-
rection of the Commission at its
Executive Meeting September 26,
1942.

Given under the seal of said com-
mission at Santa Fe, New Mexico,
on September 28, 1942.

OIL CONSERVATION
COMMISSION
By (Sgd.) JOHN M. KELLY,
(Seal) Secretary.
Publ. Sept. 29, 1942.

Affidavit of Publication

State of New Mexico, }
County of Santa Fe } ss.

I, C. B. Floyd, being first duly sworn,
declare and say that I am the (Business Manager) ~~(Editor)~~ of the Santa Fe
New Mexican, a daily newspaper, published in the English
Language, and having a general circulation in the City and County of Santa Fe, State of
New Mexico, and being a newspaper duly qualified to publish legal notices and adver-
tisements under the provisions of Chapter 167 of the Session Laws of 1937; that the
publication, a copy which is hereto attached, was published in said paper once each week
for 1 consecutive weeks, and on the same day of each week in
the regular issue of the paper during the time of publication, and that the notice was
published in the newspaper proper, and not in any supplement, once each week for
1 weeks consecutively, the first publication being on the
29th day of September, 1942, and the last publica-
tion on the day of , 19 ; that payment
for said advertisement has been (duly made), or (assessed as court costs); that the un-
dersigned has personal knowledge of the matters and things set forth in this affidavit.

[Signature]
Manager.

Subscribed and sworn to before me, this 30th
day of September, A. D., 1942.
[Signature]
Notary Public.

My Commission expires

June 11, 1945

PUBLISHER'S BILL

34 lines, one time at \$ 2.72
lines, times, \$
Tax \$
Total \$ 2.72

Received payment,

By

NOTICE FOR PUBLICATION
STATE OF NEW MEXICO
OIL CONSERVATION COMMISSION

The Oil Conservation Commission, by law invested with jurisdiction as the oil and gas regulatory body of the State of New Mexico, hereby gives notice of the following hearing to be held at Santa Fe, New Mexico:

Case No. 37

In the matter of the petition of the New Mexico Oil and Gas Association for an order fixing the boundaries of the various fields in Eddy and Lea Counties with certain changes. This case is re-set for 2 o'clock P.M., October 29, 1942.

Any person having any interest in the subject of said hearing shall be entitled to be heard.

The foregoing Notice of Publication was made pursuant to the direction of the Commission at its Executive Meeting September 26, 1942.

Given under the seal of said Commission at Santa Fe, New Mexico, on September 28, 1942.

OIL CONSERVATION COMMISSION

BY (SGD) JOHN M. KELLY
SECRETARY

SEAL

PROOF OF PUBLICATION

STATE OF NEW MEXICO }
County of Eddy } ss.

A. L. Bert, editor
~~EXX ELSENER~~ being duly sworn deposes and says that he is the ~~EDITOR~~
of THE ARTESIA ADVOCATE, a newspaper published in Artesia, Eddy
County, New Mexico, that the notice of PUBLICATION STATE OF
NEW MEXICO OIL CONSERVATION COMMISSION. Case
No. 37,

a copy of which is hereto attached was first published in said newspaper
in its issue dated September 3, 1942
and was published in the weekly issue of said newspaper, and not in
any supplement, thereafter for the full period of ONE consecutive
weeks, the last publication thereof being in the issue dated
September 3, 1942.

A. L. Bert

Subscribed and sworn to before me on 9-4-1942

Leah P. Ponder
Notary Public

Publishers Fees \$2.88 My Commission Expires December 21, 1945

NOTICE FOR PUBLICATION STATE OF NEW MEXICO OIL CONSERVATION COMMISSION

The Oil Conservation Commission, by law invested with jurisdiction as the oil and gas regulatory body of the State of New Mexico, hereby gives notice of the following hearing to be held at the Capitol, Santa Fe, New Mexico:

Case No. 37

In the matter of the petition of the New Mexico Oil & Gas Association for an order fixing the boundaries of the various fields in Eddy and Lea Counties with certain changes. This case is set for 2 o'clock P. M., Sept. 25, 1942.

Any person having any interest in the subject of said hearing shall be entitled to be heard.

The foregoing Notice of Publication was made pursuant to the direction of the Commission at its Executive Meeting August 28, 1942.

Given under the seal of said Commission at Santa Fe, New Mexico, on August 29, 1942.

OIL CONSERVATION
COMMISSION,

By (Sgd) JOHN M. KELLY,
(SEAL) Secretary.

36-11

**NOTICE FOR PUBLICATION
STATE OF NEW MEXICO
OIL CONSERVATION COM-
MISSION**

The Oil Conservation Commission, by law invested with jurisdiction as the oil and gas regulatory body of the State of New Mexico, hereby gives notice of the following hearing to be held at the Capitol, Santa Fe, New Mexico:

Case No. 37

In the matter of the petition of the New Mexico Oil & Gas Association for an order fixing the boundaries of the various fields in Eddy and Lea Counties with certain changes. This case is set for 2 o'clock P.M., Sept. 25, 1942.

Any person having any interest in the subject of said hearing shall be entitled to be heard.

The foregoing Notice of Publication was made pursuant to the direction of the Commission at its Executive Meeting August 28, 1942.

Given under the seal of said Commission at Santa Fe, New Mexico, on August 29, 1942.

**OIL CONSERVATION
COMMISSION
By (Sgd) JOHN M. KELLY
SECRETARY**

SEAL

Publish Aug. 31, 1942.

PUBLISHER'S BILL

..... 36 lines, one time at \$ 2.88
..... lines, times, \$
Tax \$
Total - - - - - \$ 2.88

Received payment,

By

Affidavit of Publication

State of New Mexico, }
County of Santa Fe } ss.

I, C. B. Floyd being first duly sworn, declare and say that I am the (Business Manager) (~~Editor~~) of the Santa Fe New Mexican a daily newspaper, published in the English Language, and having a general circulation in the City and County of Santa Fe, State of New Mexico, and being a newspaper duly qualified to publish legal notices and advertisements under the provisions of Chapter 167 of the Session Laws of 1937; that the publication, a copy which is hereto attached, was published in said paper once each week for 1 consecutive weeks, and on the same day of each week in the regular issue of the paper during the time of publication, and that the notice was published in the newspaper proper, and not in any supplement, once each week for 1 weeks consecutively, the first publication being on the 31st day of August 1942 and the last publication on the day of 19; that payment for said advertisement has been (duly made), or (assessed as court costs); that the undersigned has personal knowledge of the matters and things set forth in this affidavit.

[Signature]

Manager.

Subscribed and sworn to before me, this 31st day of August A. D., 194 2

[Signature]

Notary Public.

My Commission expires

[Signature] June 11, 1945

AFFIDAVIT OF PUBLICATION

State of New Mexico, }
County of Lea }

I, Robert L. Summers
Publisher

Of the Hobbs Daily News-Sun, a
daily newspaper published at Hobbs,
New Mexico, do solemnly swear that
the clipping attached hereto was
published once a week in the regular
and entire issue of said paper, and
not in a supplement thereof for a

period of _____

One week

beginning with the issue dated _____

August 31, 1942

and ending with the issue dated _____

Robert L. Summers
Publisher.

Sworn and subscribed to before me

this 31st day of _____

August, 1942
Blanchel Mungar
Notary Public.

My commission expires _____

June 15, 1946
(Seal)

This newspaper is duly qualified
to publish legal notices or ad-
vertisements within the mean-
ing of Section 3, Chapter 167,
Laws of 1937, and payment of
fees for said publication has
been made.

LEGAL NOTICES

(Aug. 31)
**NOTICE FOR PUBLICATION
STATE OF NEW MEXICO
OIL CONSERVATION
COMMISSION**

The Oil Conservation Commis-
sion, by law invested with juris-
diction as the oil and gas regula-
tory body of the State of New
Mexico, hereby gives notice of the
following hearing to be held at the
Capitol, Santa Fe, New Mexico:

Case No. 37.

In the matter of the petition of
the New Mexico Oil & Gas
Association for an order fixing
the boundaries of the various
fields in Eddy and Lea Counti-
es with certain changes. This
case is set for 2 o'clock P. M.,
Sept. 25, 1942.

Any person having any interest
in the subject of said hearing
shall be entitled to be heard.

The foregoing Notice of Pub-
lication was made pursuant to the
direction of the Commission at its
Executive Meeting August 28,
1942.

Given under the seal of said
Commission at Santa Fe, New
Mexico, on August 29, 1942.

**OIL CONSERVATION
COMMISSION**

By (Sgd.) JOHN M. KELLY
SECRETARY

(SEAL)

NOTICE FOR PUBLICATION
STATE OF NEW MEXICO
OIL CONSERVATION COMMISSION

The Oil Conservation Commission, by law invested with jurisdiction as the oil and gas regulatory body of the State of New Mexico, hereby gives notice of the following hearing to be held at the Capitol, Santa Fe, New Mexico:

Case No. 37


In the matter of the petition of the New Mexico Oil & Gas Association for an order fixing the boundaries of the various fields in Eddy and Lea Counties with certain changes. This case is set for 2 o'clock P.M., Sept. 25, 1942.

Any person having any interest in the subject of said hearing shall be entitled to be heard.

The foregoing Notice of Publication was made pursuant to the direction of the Commission at its Executive Meeting August 28, 1942.

Given under the seal of said Commission at Santa Fe, New Mexico, on August 29, 1942.

OIL CONSERVATION COMMISSION

BY (SGD)  JOHN M. KELLY
SECRETARY

SEAL

BEFORE THE NEW MEXICO OIL CONSERVATION COMMISSION

In Re: Petition of the New Mexico Oil & Gas Association for an order fixing the boundaries of the various fields in Eddy and Lea Counties with certain changes.

1. Comes now the New Mexico Oil and Gas Association and petitions the New Mexico Oil Conservation Commission for an order fixing the boundaries of the various fields within Eddy and Lea Counties with certain changes as set out in Exhibit "A" hereto attached and made a part hereof.

2. Your petitioner further petitions the New Mexico Oil Conservation Commission to set the hearing upon this petition at an early practicable date.

Respectfully submitted on this August 28, 1942.

NEW MEXICO OIL & GAS ASSOCIATION

BY

J. L. Taylor, Pres.

LEA COUNTY

RHODES

East two-thirds of T. 26S-R37E. Enlarged so as to include all of T. 26S-R38E.

LANGLIE

All of T. 25S-R37E except Secs. 31 and 32. Enlarged so as to include all of T. 25S-R38E.

MATTIX

T. 24S-R37E. Enlarged so as to include all of T. 24S-R38E.

SKELLY

All T. 23S-R37E and Secs. 31, 32, 33, 35, 36 and SW $\frac{1}{4}$ and NE $\frac{1}{4}$ Sec. 34-T22S-R37E. Enlarged so as to include all of T. 23S-R38E and Secs. 31, 32 and 33 in T. 22S-R38E.

PENROSE

All T. 22S-R37E except W $\frac{1}{2}$ and SW $\frac{1}{4}$ Sec. 7; all Sec. 18; W $\frac{1}{2}$ Sec. 17; all Sec. 19; W $\frac{1}{2}$ Sec. 20; all Sec. 31, 32, 33, NE $\frac{1}{4}$ and SW $\frac{1}{4}$ Sec. 34; all Sec. 35 and all Sec. 36. Enlarged so as to include Secs. 4, 5, 6, 7, 8, 9, 16, 17, 18, 19, 20, 21, 28, 29 and 30 T. 22S-R38E.

HANDY

All T. 21S-R37E and Secs. 35 and 36 T. 20S-R37E; all Secs. 31, 32, 33, 34, 35 and 36 T. 20S-R38E. Enlarged so as to include all of T. 21S-R38E and Secs. 31 and 32 T. 20S-R39E. n $\frac{1}{2}$ Sec. 1 T. 21S-R36E. (Lots 1 to 16 inc.)

SKAGGS

Secs. 1, 2, 11, 12, 13, 14, 23, 24, 25 and 26 T. 20S-R37E. and all T. 20S-R38E except Secs. 31, 32, 33, 34, 35 and 36. Enlarged so as to include Secs. 5, 6, 7, 8, 17, 18, 19, 20, 29 and 30 in T. 20S-R39E.

HOBBS

Enlarged so as to include all of T. 18 and 19S-R38E; Secs. 1, 2, 11, 12, 13, 14, 23, 24, 25, 26, 35 and 36 T. 18S-R37E; Secs. 1, 2, 11, 12, 13, 14, 23, 24, 25, 26, 35 and 36 T. 19S-R37E.

ARROWHEAD

E $\frac{1}{2}$ Sec. 34; all 35; all 36 T. 21S-R36E and all Secs. 1, 2, and E $\frac{1}{2}$ 3; all 11, 12, 13 and E $\frac{1}{2}$ 14; all 24 T. 22S-R36E; W $\frac{1}{2}$ and SE $\frac{1}{4}$ Sec. 7; all 18; W $\frac{1}{2}$ 17; all 19; W $\frac{1}{2}$ 20 T. 22S-R37E. Enlarged to include Secs. 25, 26 and 24 T. 21S-R36E.

SOUTH EUNICE

All T. 22S-R36E except portion of Arrowhead field therein as described above. Enlarged to include Secs. 1, 12, 13, 24, 25 and 36 T. 22S-R35E.

SOUTH LOVINGTON

To include Secs. 4, 5, 6, 7, 8, 9, 16, 17, 18, 19, 20, 21, 28, 29, 30, 31, 32 and 33 T. 16S-R37E.; Secs. 4, 5, 6, 7, 8, 9, 16, 17 and 18 T. 17S-R37E; all of T. 16S-R36E; Secs. 1, 2, 3, 4, 5, 6, 7, 8, 9, 10, 11, 12, 13, 14, 15, 16, 17 and 18 T. 17S-R36E.

VACUUM

To include all of T. 17S-R35E; all of T. 17-R34E and Secs. 1, 2, 3, 4, 5, 6, 7, 8, 9, 10, 11 and 12 T. 18S-R35E.; Secs. 1, 2, 3, 4, 5, 6, 7, 8, 9, 10, 11 and 12 T. 18S-R34E.

EAST MALJAMAR

All of T. 17S-R33E.

EAST LUSK

Secs. 13, 14, 15, 16, 17, 18, 19, 20, 21, 22, 23, 24, 25, 26, 27, 28, 29, 30, 31, 32, 33, 34, 35 and 36 T. 19S-R32E.

EDDY COUNTY

WEST LUSK

Secs. 13, 14, 15, 16, 17, 18, 19, 20, 21, 22, 23, 24, 25, 26, 27, 28, 29, 30, 31, 32, 33, 34, 35 and 36 T. 19S-R31E.

RUSSELL

All of T. 20S-R28E.

LOCO HILLS

Secs. 1, 2, 3, 4, 5, 6, 7, 8, 9, 10, 11, 12, 13, 14, 15, 16, 17 and 18 in T. 18S-R29E and Secs. 5, 6 and the W $\frac{1}{2}$ Sec. 7 T. 18S-R30E and Secs. 31, 32 and the S $\frac{1}{2}$ Sec. 29 T. 17S-R30E; S $\frac{1}{2}$ Sec. 31, S $\frac{1}{2}$ Sec. 32, S $\frac{1}{2}$ Sec. 33, S $\frac{1}{2}$ Sec. 34, S $\frac{1}{2}$ Sec. 35, S $\frac{1}{2}$ Sec. 36 T. 17S-R29E.

ANDERSON

All of Secs. 1, 2, 3, 10, 11, 12, 13, 14 and 15 T. 17S-R29E; Secs. 6 and 7 in T. 17S-R30E.

GRAYBURG-JACKSON

All of Secs. 8, 9, 10, 11, 12, 13, 14, 15, 16, 17, 18, 19, 20, 21, 22, 23, 24, 25, 26, 27, 28, N $\frac{1}{2}$ Sec. 29, all of Secs. 30, 33, 34, 35 and 36 T. 17S-R30E; all of Secs. 1, 2, 3, 7, 8, 9, 10, 11, 12, 13, 14, 15, 16, 17, 18, 19, 20, 21, 22, 23, 24, 25, 26, 27, 28, 29, 30, 31, 32, 33, 34, 35 and 36 T. 17S-R31E.

SHUGART

All of T. 18S-R31E and Secs. 1, 2, 3, 4, 5, 6, 7, 8, 9, 10, 11 and 12 T. 19S-R31E.

SOUTH MALJAMAR

All of T. 18S-R32E and Secs. 1, 2, 3, 4, 5, 6, 7, 8, 9, 10, 11 and 12 T. 19S-R32E.

EAST MALJAMAR

All of T. 17S-R33E.

SQUARE LAKE

All of T. 16S-R30E. and Secs. 4, 5, 6, 7, 8, 9, 16, 17, 18, 19, 20, 21, 28, 29, 30, 31, 32 and 33 in T. 16S-R31E.; Secs. 1, 2, 3, 4 and 5 in T. 17S-R30E and Secs. 4, 5 and 6 T. 17S-R31E.

HIGH-LOWESOME

All of T. 16S-R29E.

ROBINSON

Secs. 1, 2, 3, 10, 11, 12, 13, 14, 15, 22, 23, 24, 25, 26, 27, 34, 35 and 36 T. 16S-R31E.

LEONARD

Secs. 4, 5, 6, 7, 8, 9, 16, 17, 18, 19, 20, 21, 22, 23, 24, 25, 26, 27, 28, 29, 30, N¹/₂ 31, N¹/₂ 32, N¹/₂ 33, N¹/₂ 34, N¹/₂ 35, N¹/₂ 36 T. 17S-R29E.

LEC

Secs. 19, 20, 21, 22, 23, 24, 25, 26, 27, 28, 29, 30, 31, 32, 33, 34, 35 and 36 in T. 18S-R29E; Secs. 1, 2, 3 and 4, E¹/₂ Sec. 7; all Secs. 8, 9, 10, 11, 12, 13, 14, 15, 16, 17, 18, 19, 20, 21, 22, 23, 24, 25, 26, 27, 28, 29, 30, 31, 32, 33, 34, 35 and 36 T. 18S-R30E.

EXHIBIT "A"