

Case No.

1083

Application, Transcript,
Small Exhibits, Etc.

Case 1083: Southeast Nomenclature

DOMESTIC SERVICE	
Check the class of service desired; otherwise this message will be sent as a full rate telegram	
FULL RATE TELEGRAM	
DAY LETTER	
NIGHT LETTER	

WESTERN UNION

Case 1085

INTERNATIONAL SERVICE	
Check the class of service desired; otherwise the message will be sent at the full rate	
FULL RATE	
LETTER TELEGRAM	
SHIP RADIOGRAM	

1206 10-51

NO. WDS.-CL. OF SVC.	PD. OR COLL.	CASH NO.	CHARGE TO THE ACCOUNT OF	TIME FILED
			OIL CONSERVATION COMMISSION	

Send the following message, subject to the terms on back hereof, which are hereby agreed to

MR. N. G. PAYNE
CONTINENTAL OIL CO.
PONCA CITY, OKLA.

JULY 24, 1956

EXTENSION OF NORTH MASON POOL AS APPLIED FOR ON JUNE, 1956 DOCKET
APPROVED IN ORDER R-842 DATED JULY 9. ORDER HAS NOT BEEN ISSUED
COVERING JULY EXTENSION.

A. L. PORTER, JR.
OIL CONSERVATION COMMISSION

CLASS OF SERVICE

This is a fast message unless its deferred character is indicated by the proper symbol.

WESTERN UNION TELEGRAM

W. P. MARSHALL, PRESIDENT

SYMBOLS

DL=Day Letter

NL=Night Letter

LT=International Letter Telegram

1201

The filing time shown in the date line on domestic telegrams is STANDARD TIME at point of origin. Time of receipt is STANDARD TIME at point of destination

LA101 KB120

1956 JUL 24 AM 10 46

(40) 157

K WTA033 PD AR= WT PONCA CITY OKLA 24 1134AMC=

A L PORTER JR, OIL CONSERVATION COMM=

STATE OF NEW MEXICO SANTA FE NMEX=

HAS THE COMMISSION APPROVED THE EXTENSIONS OF THE NORTH
MASON POOL AS APPLIED FOR ON THE JUNE AND JULY 1956

DOCKETS? PLEASE ADVISE=

N G PAYNE CONTINENTAL OIL CO=

1956=

1956 JUL 24 AM 10 46
MAIN OFFICE
NCC

THE COMPANY WILL APPRECIATE SUGGESTIONS FROM ITS PATRONS CONCERNING ITS SERVICE

MAIN OFFICE 800

1976 JUN 10 PM 1:12

BEFORE THE
Oil Conservation Commission
SANTA FE, NEW MEXICO

IN THE MATTER OF:

CASE NO. 1083

TRANSCRIPT OF PROCEEDINGS

DEARNLEY-MEIER AND ASSOCIATES
COURT REPORTERS
605 SIMMS BUILDING
TELEPHONE 3-6691
ALBUQUERQUE, NEW MEXICO

BEFORE THE
OIL CONSERVATION COMMISSION
Santa Fe, New Mexico
June 14, 1956

IN THE MATTER OF:

Southeastern New Mexico nomenclature case calling for the creation of new pools and the extension of existing pools in Lea, Chaves and Eddy Counties, New Mexico.

- (a) Creation of a new oil pool for Queen production, designated as the Cedar Point-Queen pool, and described as:

TOWNSHIP 15 SOUTH, RANGE 30 EAST
Section 23: SE/4

- (b) Creation of a new oil pool for Devonian production, designated as the Spencer-Devonian Pool, and described as:

TOWNSHIP 17 SOUTH, RANGE 36 EAST
Section 25: NW/4

- (c) Extension of the Baish pool to include:

TOWNSHIP 17 SOUTH, RANGE 32 EAST
Section 16: SW/4

- (d) Extension of the Corbin-Yates Pool to include:

TOWNSHIP 18 SOUTH, RANGE 33 EAST
Section 16: NE/4

- (e) Extension of the E-K Queen Pool to include:

TOWNSHIP 18 SOUTH, RANGE 34 EAST
Section 8: SW/4
Section 17: W/2
Section 19: NE/4
Section 20: NW/4

- (f) Extension of the Jalmat Pool to include:

TOWNSHIP 22 SOUTH, RANGE 35 EAST
Section 23: NE/4

- (g) Extension of the Langlie-Mattix Pool to include:

TOWNSHIP 26 SOUTH, RANGE 37 EAST
Section 1: NE/4

Case
No.
1083

- (h) Extension of the North-Mason Delaware Pool to include:

TOWNSHIP 26 SOUTH, RANGE 32 EAST
 Section 19: SW/4
 Section 30 NW/4

- (i) Extension of the Wantz-Abo Pool to include:

TOWNSHIP 21 SOUTH, RANGE 37 EAST
 Section 2: SW/4 & Lots 11, 12,
 13 & 14

BEFORE:

Mr. A. L. Porter
 Mr. E. S. (Johnny) Walker
 Honorable John F. Simms, Jr.

TRANSCRIPT OF HEARING

MR. PORTER: We are going to take up next the southeast nomenclature case which we believe we can get through with in about fifteen minutes. That will be the last case taken before the noon recess. The first case after noon will be Case 1082 relative to the various gas pools in southeast, New Mexico. The case now to be considered is Case 1083.

R A N D A L L M O N T G O M E R Y

having first been duly sworn, testified as follows:

DIRECT EXAMINATION

By MR. GURLEY:

Q Would you state your name, please?

A Randall Montgomery.

Q What is your position?

A Geologist, New Mexico Oil Conservation Commission.

Q Have you qualified before this Commission before?

A Yes, I have.

Q Mr. Montgomery, in your official capacity as geologist

for the Oil Conservation Commission of the State of New Mexico, have you had an opportunity to study the proposed creation of a new oil pool for the Queen production designated the Cedar Point-Queen Pool in southeast, New Mexico? A Yes, sir, I have.

Q Would you state to the Commission your conclusion as a result of the study and your recommendation?

A I recommend that the pool be created as advertised. The pool was discovered by the Leonard Oil Company. The discovery well was the Well No. 2, Lois C. Hobbs, in Unit I of 23-15-30, completed on 4-3-1956 in the Queen Formation. Top of the perforation is 2770'. I recommend that the pool be created as advertised.

Q Have you also had an opportunity to study the proposed creation of new oil pool for Devonian production designated as the Spencer-Devonian Pool? A Yes, I have.

Q What are your recommendations and conclusion?

A I recommend that the pool be created as advertised, that being the Spencer-Devonian, the northwest quarter of Section 25, Township 17 South, Range 36 East. The discovery well in this field was the J. C. Williamson Spencer Unit No. 1 located in Unit C of Section 25, completed on 5/7/56, the dcs. 11,033 feet to the Devonian.

Q Have you had an opportunity to study the proposed extension of the Baish Pool?

A Yes, sir. I recommend that the Baish Pool be extended as advertised.

Q Have you had an opportunity to study the proposed extension of the Corbin-Yates?

A Yes, and I further recommend that it be extended as advertised.

Q Have you made a study of the proposed extension of the E. K.-Queen Pool?

A Yes, I have. I recommend that it be extended as advertised, and also there was an unadvertised portion, the south half of Section 14, Township 18 South, Range 33 East. I recommend that it be extended to include that area also and is continuous and contiguous.

Q It is contiguous acreage?

A To the present pool, that is correct.

Q To that which was advertised? A No, to the pool.

Q Have you had an opportunity to study the proposed extension of the Jalmat Pool?

A Yes, sir, I recommend that it be extended as advertised.

Q Have you made a study of the proposed extension of the Langlie-Mattix?

A I have. I further recommend that it be extended as advertised.

Q You made a study of the proposed extension of the North Mason-Delaware Pool?

A I have and I recommend it be extended as advertised.

Q Have you made an opportunity to study the proposed extension of the Wantz-Abo Pool?

A Yes, sir, I have. I recommend that pool be extended as advertised.

Q Do you have any exhibits to introduce at this time?

A Yes, sir. I have marked them Exhibits 1 through 10 inclusive.

MR. GURLEY: I would like to move that the Exhibits 1 through 10 be admitted.

MR. PORTER: Without objection they will be admitted. Any questions?

MR. NUTTER: One question.

CROSS EXAMINATION

By MR. NUTTER:

Q What was the additional extension?

A The south half of Section 14, Township 18 South, Range 33 East.

MR. NUTTER: That is all.

MR. GURLEY: That is all we have in this case.

MR. PORTER: The witness may be excused and the case taken under advisement.


(Witness excused.)

C E R T I F I C A T E

STATE OF NEW MEXICO)
COUNTY OF BERNALILLO)

I, ADA DEARNLEY, Court Reporter, do hereby certify that the foregoing and attached transcript of proceedings before the New Mexico Oil Conservation Commission at Santa Fe, New Mexico, is a true and correct record to the best of my knowledge, skill and ability.

IN WITNESS WHEREOF I have affixed my hand and notarial seal this 20th day of June, 1956.


Notary Public - Court Reporter

My commission expires:


June 19, 1959.

CASE 1083: (a) Creation of a new pool

Ex 1

County CHAVES Pool CEDAR POINT-QUEEN

TOWNSHIP 15 South, RANGE 30 East, NEW MEXICO PRINCIPAL MERIDIAN



Producing Formation: Queen Depth Range: 0-5

Purpose: To Create a new pool for:

Leonard Oil Co. Lois C. Hobbs #2 in Unit I of 23-15-30

Comp. 4/3/56 in Queen Top Perf. 2770'


Proposed Boundary: Colored in Red SE/4 of Sec. 23

Case 1083: (b) Creation of a new pool

Ex 2

County LEA Pool SPENCER-DEVONIAN

TOWNSHIP 17 South, RANGE 36 East, NEW MEXICO PRINCIPAL MERIDIAN



Producing Formation: Devonian Depth Range: 11-12

Purpose: To Create a pool for:

J. C. Williamson Spencer Unit #1 in Unit C of Sec. 25-17-36

Comp. 5/7/56 dcs. 11,033 Devonian

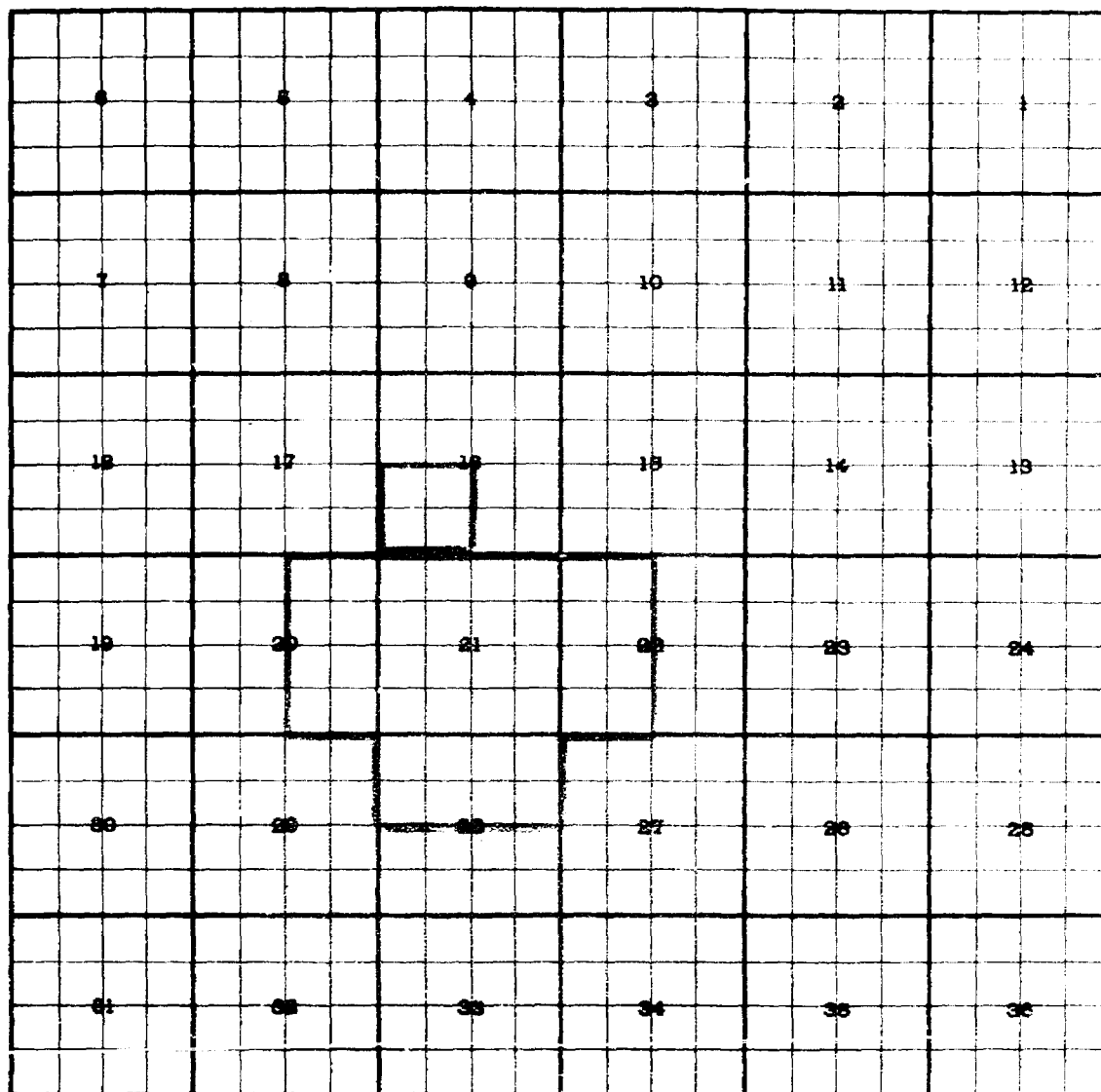
Proposed Boundary: Colored in Red NW/4 of Sec. 25

Case 1083: (c) Extension of an existing pool

Ex 3

County LEA Pool BAISH

TOWNSHIP 17 *South*, RANGE 32 *East*, NEW MEXICO PRINCIPAL MERIDIAN



Producing Formation: Yates Depth Range: 0-5

Purpose: To extend the pool to include:

Edward G. Donohue Gulf State #1 in Unit L of Sec. 16-17-32

Comp. 3/20/56 Top Perf. 2446' Yates

Existing Boundary: Colored in Red

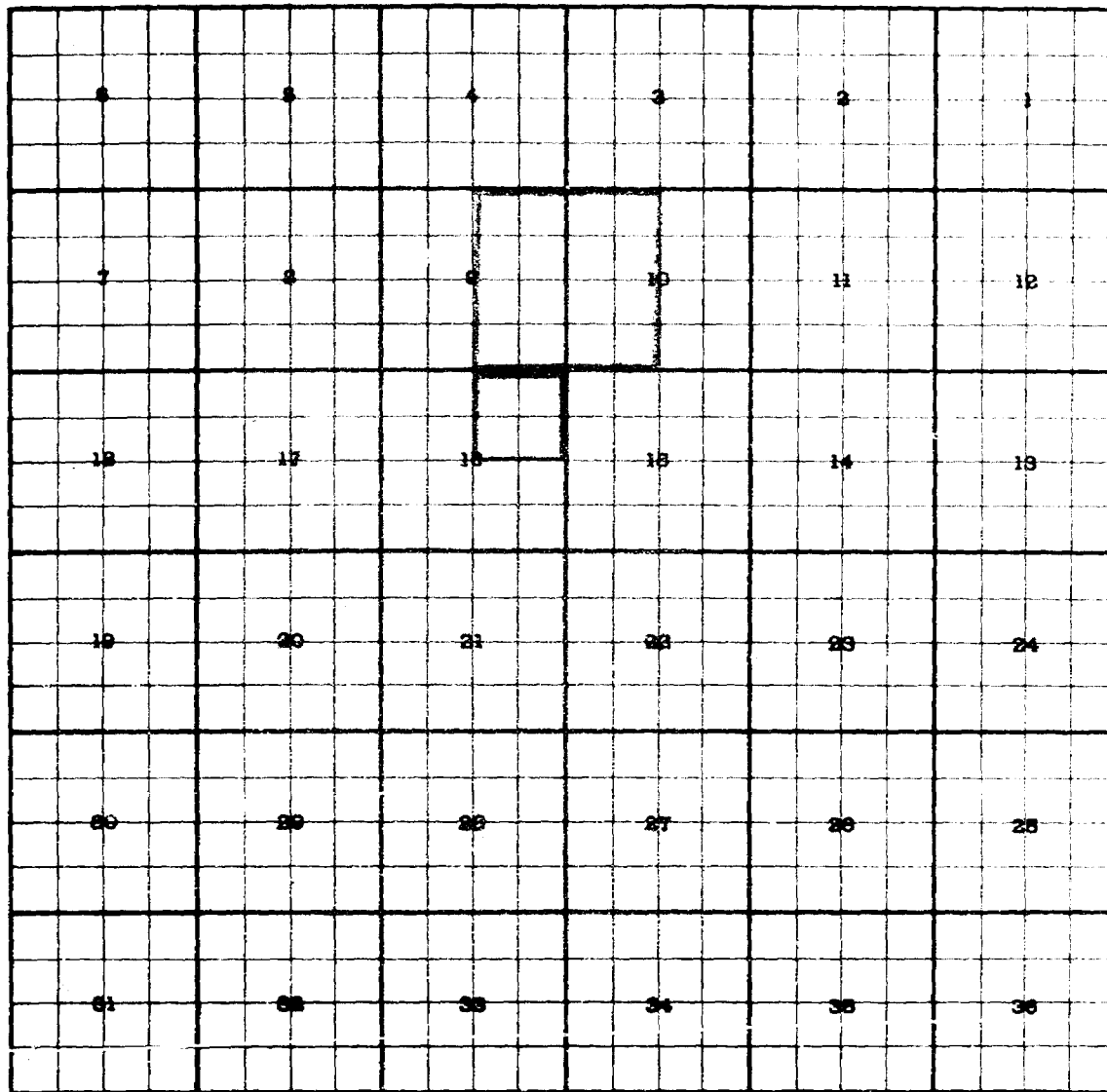
Proposed Extension: Colored in Green SW/4 of Sec. 16

Case 1083: (d) Extension of an existing pool

Ex 4

County LEA Pool CORBIN-YATES

TOWNSHIP 18 *South*, RANGE 33 *East*, NEW MEXICO PRINCIPAL MERIDIAN



Producing Formation: Yates Depth Range: 0-5

Purpose: To extend the pool to include:

Barney Cockburn Cockburn-Magnolia State #2 in Unit H of 16-18-33

Comp. 6/20/55 dcs. 3394' Yates

Existing Boundary: Colored in Red

Proposed Extension: Colored in Green NE/4 of Sec. 16


Case 1083: (e) Extension of an existing pool

UNADVERTISED

County LEA Pool E.K.-QUEEN

E45

TOWNSHIP 18 South, RANGE 33 East, NEW MEXICO PRINCIPAL MERIDIAN



Producing Formation: Queen Depth Range: 0-5

Purpose: To extend the pool to include:

Neville G. Penrose Inc. Resler State #1 in Unit K of 14-18-33

Comp. 5/10/56 in Queen dcs. 4396'

Existing Boundary: Colored in Red

Proposed Extension: Colored in Green S/2 of Sec. 14

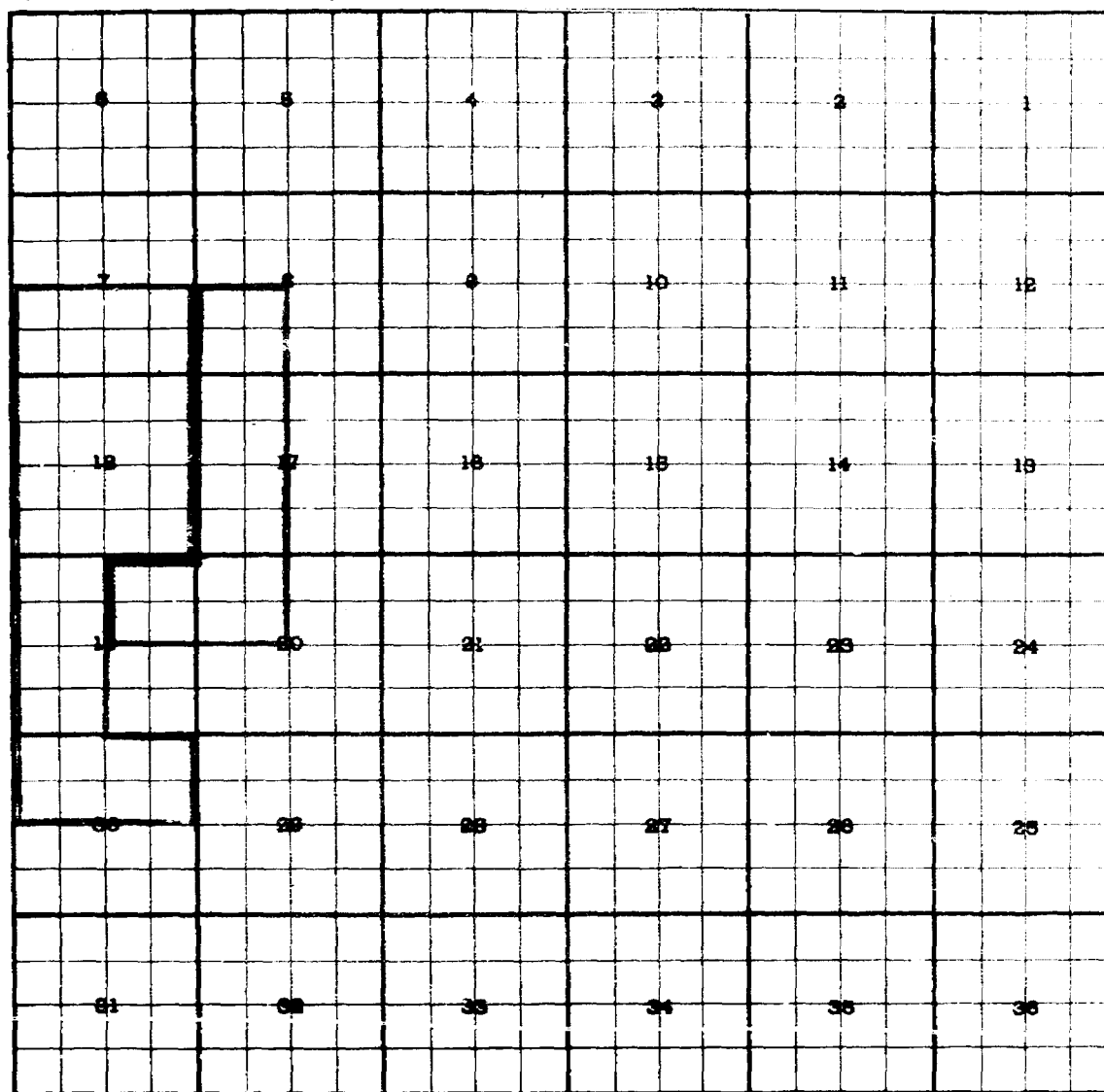
Case 1083: (e) Extension of an existing pool

PART OF THIS CASE UNADV.

County LEA Pool E.K.-QUEEN

846

TOWNSHIP 18 South, RANGE 34 East, NEW MEXICO PRINCIPAL MERIDIAN



Producing Formation: Queen Depth Range 0-5

Purpose: To extend the pool to include:

Sunray Mid-Continent Oil Co. N. M. State H #2 in Unit M of 8-18-34

Comp. 4/24/56 in Queen dcs. 4379'

The Atlantic Refining Co. State AJ #1 in Unit D of 17-18-34

Comp. 4/11/56 in Queen Top Perf. 4443'

Joseph I. O'Neil Jr. Scharbauer Cattle Co. #1 in Unit D of 20-18-34

Comp. 3/8/56 in Queen Top Perf. 4549'

Existing Boundary: Colored in Red

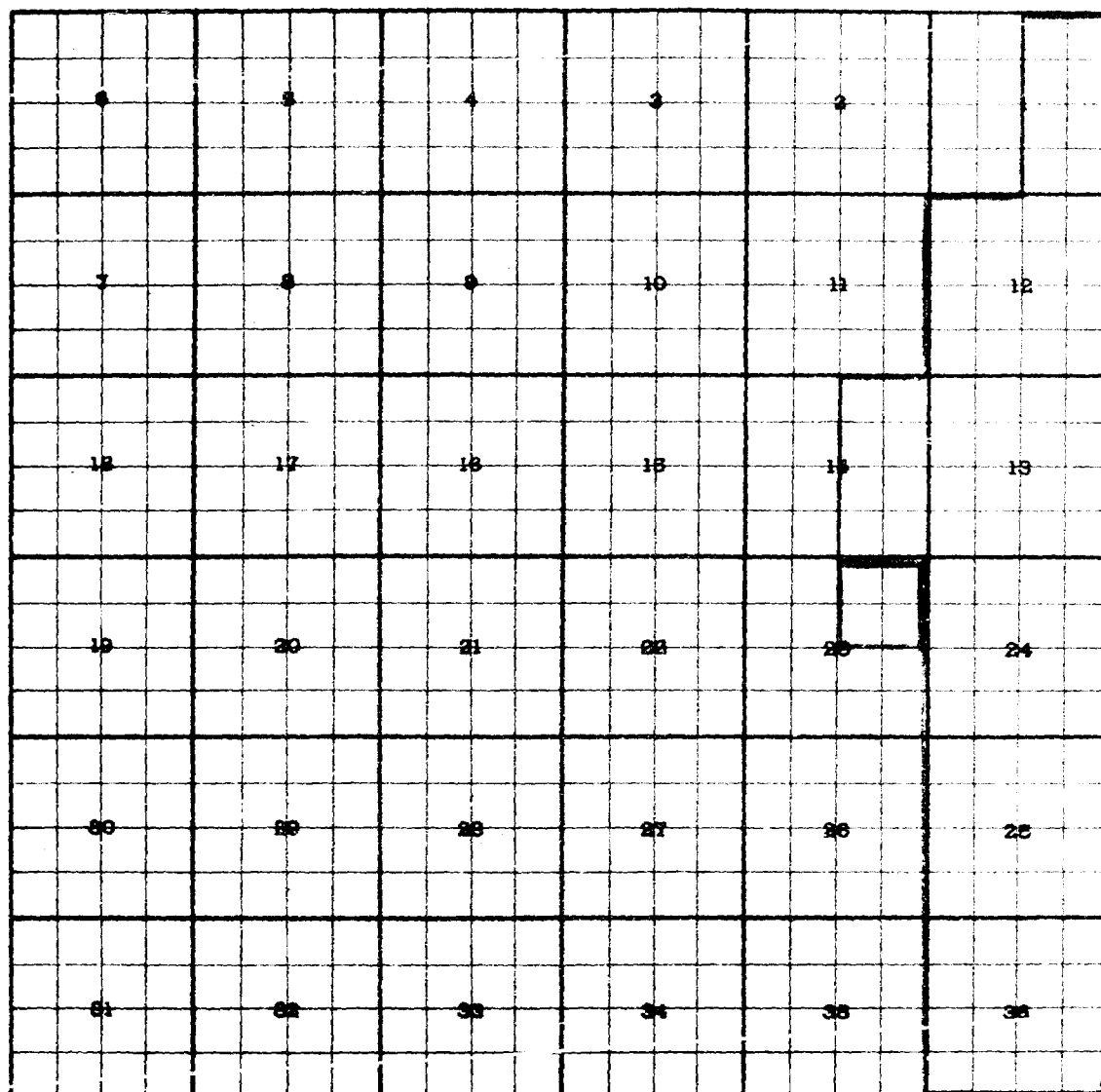
Proposed Extension: Colored in Green SW/4 of Sec. 8, W/2 of Sec. 17, NE/4 of Sec. 19,
NW/4 of Sec. 20

Case 1083: (f) Extension of an existing pool

Ex 7

County LEA Pool JALCAT

TOWNSHIP 22 South, RANGE 35 East, NEW MEXICO PRINCIPAL MERIDIAN



Producing Formation: Tansill, Part of Seven Rivers, Yates Depth Range: 0-5

Purpose: To Extend the pool to include:

British American Oil Producing Co. Hall State "D" #1 in Unit A of 23-22-35

Comp. 4/27/56 in Yates Top Perf. 3864'

Existing Boundary: Colored in Red


Proposed Extension: Colored in Green NE/4 of Sec. 23

Case 1083: (g) Extension of an existing pool

Ex 8

County LEA Pool LANGLIE-MATTIX

TOWNSHIP 26 South, RANGE 37 East, NEW MEXICO PRINCIPAL MERIDIAN



Producing Formation: Part of Seven Rivers, All Queen Depth Range: 0-5

Purpose: To extend the pool to include:

Tidewater Oil Co. Geo. Riggs "B" #1 in Unit A of 1-26-37

Comp. 4/12/56 in Queen Top Perf. 3304'

Existing Boundary: Colored in Red

Proposed Extension: Colored in Green NE/4 of Sec. 1

Case 1083: (h) Extension of an existing pool

Ex 9

County LEA Pool NORTH MASON-DELAWARE

TOWNSHIP 26 South, RANGE 32 East, NEW MEXICO PRINCIPAL MERIDIAN

6	5	4	3	2	1
7	8	9	10	11	12
13	14	15	16	17	18
19	20	21	22	23	24
25	26	27	28	29	30
31	32	33	34	35	36

Producing Formation: Delaware Depth Range: 0-5

Purpose: To extend the pool to include:

Continental Oil Co. Russell Federal-19 #1 in Unit L of 19-26-32

Comp. 4/10/56 in Delaware Top Perf. 4266'

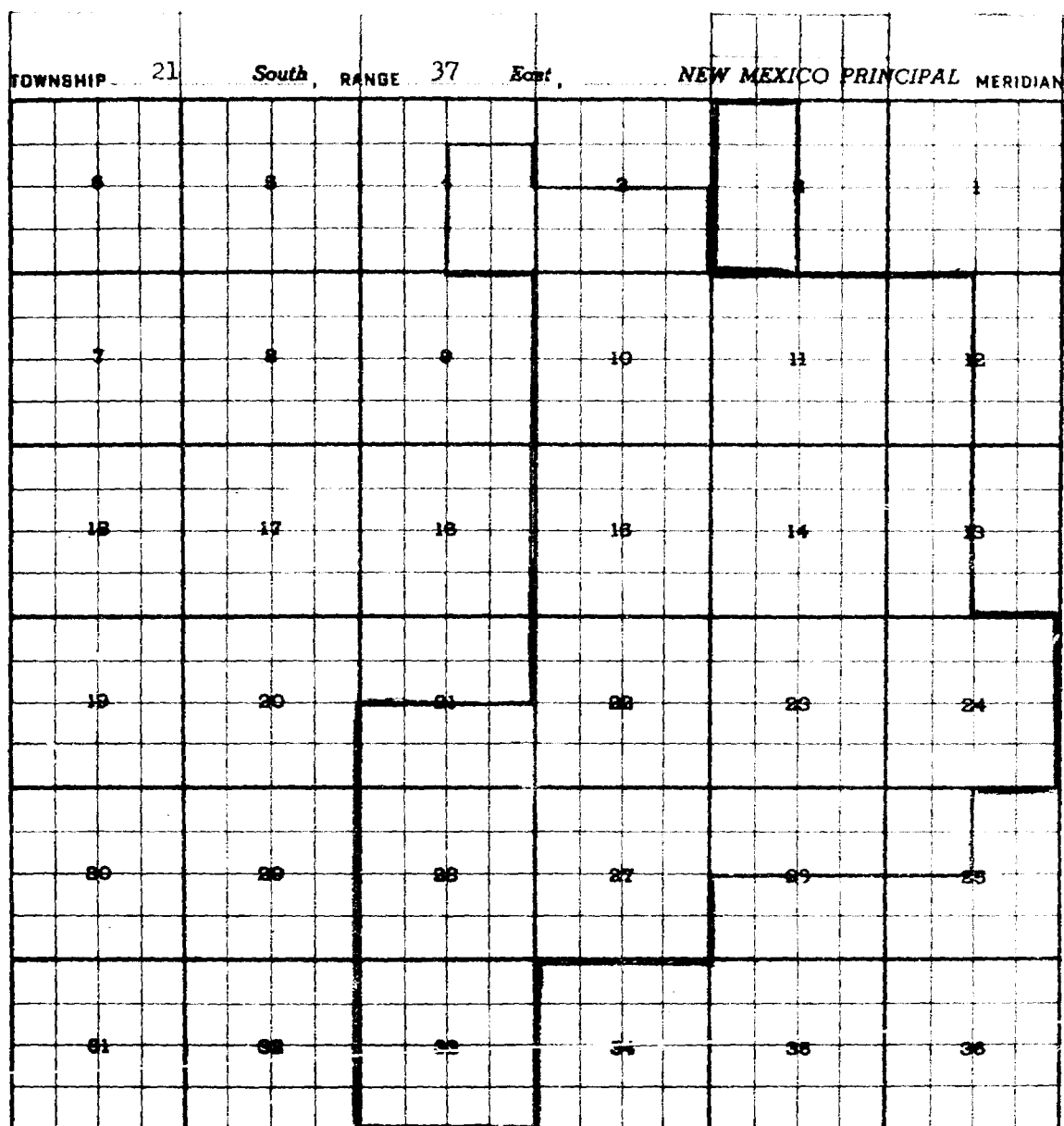
Existing Boundary: Colored in Red

Proposed Extension: Colored in Green SW/4 of Sec. 19, NW/4 of Sec. 30

Case 1083: (i) Extension of an existing pool

2410

County LEA Pool WANTZ-ABO



Producing Formation: Abo Depth Range: 7-8

Purpose: To extend the pool to include:

Shell Oil Co. State Section 2 #15 in Unit K of 2-21-37

Comp. 5/1/56 in Abo Top Perf. 7048'

Existing Boundary: Colored in Red

Proposed Extension: Colored in Green SW/4 & Lots 11, 12, 13 & 14 of Sec. 2

Case 1083 Advertisement for June Nomenclature

OIL CONSERVATION COMMISSION
HOBBS, NEW MEXICO

OK
hu

In the matter of the application of the Oil Conservation Commission of New Mexico upon its own motion for an order for the creation of new pools and the extension of existing pools in Lea, Chaves, and Eddy Counties, New Mexico, and giving notice to all persons and parties interested in the subject matter thereof to appear and show cause why such creations and extensions should not be made.

(a) Create a new pool in Chaves County, New Mexico, classified as an oil pool for Queen production, designated as the Cedar Point-Queen pool, and described as:

Twp. 15 South, Range 30 East
SE/4 of Section 23

and such other etc.

(b) Create a new pool in Lea County, New Mexico, classified as an oil pool for Devonian production, designated as the Spencer-Devonian Pool, and described as:

Twp. 17 South, Range 36 East
NW/4 of Section 25

and such other etc.

(c) Extend the Balish pool boundary in Lea County, New Mexico, to include therein:

Twp. 17 South, Range 32 East
SW/4 of Section 16

and such other etc.

(d) Extend the Corbin-Yates pool boundary in Lea County, New Mexico, to include therein:

Twp. 18 South, Range 33 East
NE/4 of Section 16

and such other etc.

(e) Extend the E-K Queen pool boundary in Lea County, New Mexico, to include therein:

Twp. 18 South, Range 34 East
SW/4 of Section 8
W/2 of Section 17
NE/4 of Section 19
NW/4 of Section 20

and such other etc.

(f) Extend the Jalmat pool boundary in Lea County, New Mexico, to include therein:

Twp. 22 South, Range 35 East
NE/4 of Section 23

and such other etc.

C
O
P
Y

Case _____ Adv. for June

OIL CONSERVATION COMMISSION
HOBBS, NEW MEXICO

(g) Extend the Langlie-Mattix pool boundary in Lea County, New Mexico, to include therein:

Twp. 26 South, Range 37 East
NE/4 of Section 1

and such other etc.

(h) Extend the North-Mason Delaware pool boundary in Eddy County, New Mexico, to include therein:

Twp. 26 South, Range 32 East
SW/4 of Section 19
NW/4 of Section 30

and such other etc.

(i) Extend the Wantz-Abo pool boundary in Lea County, New Mexico, to include therein:

Twp. 21 South, Range 37 East
SW/4 and Lots 11, 12, 13, and 14 of Section 2

and such other etc.

C

O

P

Y

BEFORE THE OIL CONSERVATION COMMISSION
OF THE STATE OF NEW MEXICO

IN THE MATTER OF THE HEARING
CALLED BY THE OIL CONSERVATION
COMMISSION OF THE STATE OF NEW
MEXICO FOR THE PURPOSE OF
CONSIDERING:

CASE NO. 1083
Order No. R-842

THE APPLICATION OF THE OIL
CONSERVATION COMMISSION UPON
ITS OWN MOTION FOR AN ORDER
CALLING FOR THE CREATION AND
EXTENSION OF CERTAIN POOLS IN
LEA, CHAVES AND EDDY COUNTIES,
NEW MEXICO.

ORDER OF THE COMMISSION

BY THE COMMISSION:

This cause came on for hearing at 9 o'clock a.m. on June 14, 1956, at Santa Fe, New Mexico, before the Oil Conservation Commission of New Mexico, hereinafter referred to as the "Commission".

NOW, on this 9th day of July, 1956, the Commission, a quorum being present, having considered the testimony presented and the exhibits received at said hearing and being fully advised in the premises,

FINDS:

(1) That due public notice having been given as required by law, the Commission has jurisdiction of this cause and the subject matter thereof.

(2) That there is need for the creation of a new pool in Chaves County, New Mexico, for the production of oil from the Queen formation, said pool to bear the designation Cedar Point-Queen Pool. Said Cedar Point-Queen Pool was discovered by Leonard Oil Company Lois C. Hobbs #2, located in the NE/4 of the SE/4 of Section 23, Township 15 South, Range 30 East, NMPM. It was completed April 3, 1956. The top of the perforations is at 2770'.

(3) That there is need for the creation of a new pool in Lea County, New Mexico, for the production of oil from the Devonian formation, said pool to bear the designation Spencer-Devonian Pool. Said Spencer-Devonian Pool was discovered by J. C. Williamson Spencer Unit #1, located in the NE/4 NW/4 Section 25, Township 17 South, Range 36 East, NMPM. It was completed May 7, 1956. The depth of the casing shoe is 11,033'.

(4) That there is need for certain extensions to the Baish Pool, the Corbin-Yates Pool, the E-K Queen Pool, the Jalmat Gas Pool, the Langlie-Mattix Pool and the Wantz-Abo Pool, all in Lea County, New Mexico, and the North Mason-Delaware Pool in Lea and Eddy Counties, New Mexico.

IT IS THEREFORE ORDERED:

(a) That a new pool in Chaves County, New Mexico, classified as an oil pool for Queen production, be and the same is hereby created and designated as the Cedar Point-Queen Pool, consisting of the following described area:

TOWNSHIP 15 SOUTH, RANGE 30 EAST, NMPM
SE/4 Section 23

(b) That a new pool in Lea County, New Mexico, classified as an oil pool for Devonian production, be and the same is hereby created and designated as the Spencer-Devonian Pool, consisting of the following described area:

TOWNSHIP 17 SOUTH, RANGE 36 EAST, NMPM
NW/4 Section 25

(c) That the Baish Pool in Lea County, New Mexico, as heretofore classified, defined, and described, be and the same is hereby extended to include therein:

TOWNSHIP 17 SOUTH, RANGE 32 EAST, NMPM
SW/4 Section 16

(d) That the Corbin-Yates Pool in Lea County, New Mexico, as heretofore classified, defined, and described, be and the same is hereby extended to include therein:

TOWNSHIP 18 SOUTH, RANGE 33 EAST, NMPM
NE/4 Section 18

(e) That the E-K Queen Pool in Lea County, New Mexico, as heretofore classified, defined, and described, be and the same is hereby extended to include therein:

TOWNSHIP 18 SOUTH, RANGE 33 EAST, NMPM
S/2 Section 14

TOWNSHIP 18 SOUTH, RANGE 34 EAST, NMPM
SW/4 Section 3
W/2 Section 17
NE/4 Section 19
NW/4 Section 20

(f) That the Jalmat Gas Pool in Lea County, New Mexico, as heretofore classified, defined, and described, be and the same is hereby extended to include therein:

TOWNSHIP 22 SOUTH, RANGE 35 EAST, NMPM
NE/4 Section 23

-3-
Order No. R-842

(g) That the Langlie-Mattix Pool in Lea County, New Mexico, as heretofore classified, defined, and described, be and the same is hereby extended to include therein:

TOWNSHIP 26 SOUTH, RANGE 37 EAST, NMPM
NE/4 Section 1

(h) That the North Mason-Delaware Pool in Lea and Eddy Counties, New Mexico, as heretofore classified, defined, and described, be and the same is hereby extended to include therein:


TOWNSHIP 26 SOUTH, RANGE 32 EAST, NMPM
SW/4 Section 19
NW/4 Section 30

(i) That the Wantz-Abo Pool in Lea County, New Mexico, as heretofore classified, defined, and described, be and the same is hereby extended to include therein:


TOWNSHIP 21 SOUTH, RANGE 37 EAST, NMPM
Lots 11, 12, 13 & 14 and SW/4 Section 2


DONE at Santa Fe, New Mexico on the day and year hereinabove designated.

STATE OF NEW MEXICO
OIL CONSERVATION COMMISSION


JOHN F. SIMMS, Chairman


E. S. WALKER, Member


A. L. PORTER, Jr., Member & Secretary



ir/