



Case No.

1262

---

Application, Transcript,  
Small Exhibits, Etc.

BEFORE THE  
NEW MEXICO OIL CONSERVATION COMMISSION  
SANTA FE, NEW MEXICO  
June 13, 1957.

CASES NO. 1261, 1262, 1263, 1264, and 1265

T R A N S C R I P T    O F    P R O C E E D I N G S

DEARNLEY - MEIER & ASSOCIATES  
INCORPORATED  
GENERAL LAW REPORTERS  
ALBUQUERQUE - SANTA FE  
3-6691    2-2211

BEFORE THE  
OIL CONSERVATION COMMISSION  
SANTA FE, NEW MEXICO  
June 13, 1957.

-----  
IN THE MATTER OF:

CASE NO. 1261: Application of Gulf Oil Corporation and Western Oil Fields, Inc., for an order force pooling certain acreage in the Blinebry and Tubb Gas Pools, Lea County, New Mexico. Applicants, in the above-styled cause, seek an order force pooling the interests of all persons having any right, title or interest in the Blinebry and Tubb formations underlying the SW/4 Section 30, Township 22 South, Range 38 East, Lea County, New Mexico.

CASE NO. 1262: Application of Gulf Oil Corporation and Western Oil Fields, Inc., for an order force pooling certain acreage in the Blinebry and Tubb Gas Pools, Lea County, New Mexico. Applicants, in the above-styled cause, seek an order force pooling the interest of all persons having any right, title or interest in the Blinebry and Tubb formations underlying the SE/4 Section 30, Township 22 South, Range 38 East, Lea County, New Mexico.

CASE NO. 1263: Application of Gulf Oil Corporation and Western Oil Fields, Inc., for an order force pooling certain acreage in the Blinebry and Tubb Gas Pools, Lea County, New Mexico. Applicants, in the above-styled cause, seek an order force pooling the interests of all persons having any right, title or interest in the Blinebry and Tubb formations underlying the NE/4 Section 25, Township 22 South, Range 37 East, Lea County, New Mexico.

CASE NO. 1264: Application of Gulf Oil Corporation and Western Oil Fields, Inc., for an order force pooling certain acreage in the Blinebry and Tubb Gas Pools, Lea County, New Mexico. Applicants, in the above-

styled cause, seek an order force pooling the interests )  
 of all persons having any right, title or interest in :  
 the Blinebry and Tubb formations underlying the SE/4 )  
 Section 25, Township 22 South, Range 37 East, Lea :  
 County, New Mexico. )

CASE NO. 1265: Application of R. Olsen Oil Company )  
 for an order force pooling certain acreage in the :  
 Justis Gas Pool, Lea County, New Mexico. Applicant, )  
 in the above-styled cause, seeks an order force pool- :  
 ing the interests of all persons having any right, )  
 title or interests in the Glorieta formation of the :  
 Justis Gas Pool underlying the NE/4 Section 23, Town- )  
 ship 25 South, Range 37 East, Lea County, New Mexico. :  
 ----- )

BEFORE:

Honorable Edwin L. Mechem  
 Mr. A. L. Porter  
 Mr. Murray Morgan

TRANSCRIPT OF HEARING

MR. PORTER: Mr. Campbell, I believe you are counsel  
 in Cases 1261, 62, 63, 64, and 65. Do you have a statement in  
 connection with those cases?

MR. CAMPBELL: Yes, sir. As to the first four cases,  
 1261, 62, 63, and 64, I represent Gulf Oil Corporation in those  
 four cases, and I have been requested by Gulf and by Mr. George  
 Reece of Carlsbad, attorney for Western Oil Fields, Incorporated,  
 and Howell Speers of Lovington, attorney for the royalty owners  
 involved in these applications, to request a continuance of those  
 four cases until the July hearing. We hope that in the interim  
 period, the matter will be amicably worked out, and the cases

will be dismissed, but we would like to have them remain on the docket for the July hearing.

MR. PORTER: Is there objection to the counsel's motion for continuance of cases 1261, 1262, 1263, 1264 to the regular July hearing? The cases will be continued until the July hearing.

MR. CAMPBELL: With regard to 1265, I represent R. Olsen Oil Company, and I would like to request the Commission to continue that case until the July hearing. The reason for that is, that in that particular instance, it's a situation of one out of the very large number of royalty owners cannot be located or contacted. For that reason, in order to properly maintain his royalties in suspense, this order is being requested. However, the witness for the applicant was called on an emergency trip to the east, and is not available here to testify. I wrote the Commission a letter, and pointed that out, and would like to ask that that case also be continued until the July hearing.

MR. PORTER: Without objection, case 1265 will be continued to the regular July hearing date.

C E R T I F I C A T E

STATE OF NEW MEXICO    )  
                              :   ss  
COUNTY OF BERNALILLO   )

I, MARIANNA MEIER, Notary Public in and for the County of Bernalillo, State of New Mexico, do hereby certify that the foregoing and attached Transcript of Proceedings before the New Mexico Oil Conservation Commission was reported by me in stenotype and reduced to typewritten transcript, and that the same is a true and correct record to the best of my knowledge, skill and ability.

WITNESS my Hand and Seal, this, the 12<sup>th</sup> day of July, 1957, in the City of Albuquerque, County of Bernalillo, State of New Mexico.

Marianna Meier  
Notary Public.

My Commission Expires:

April 8, 1960.

BEFORE THE  
OIL CONSERVATION COMMISSION  
SANTA FE, NEW MEXICO  
July 17, 1957.

IN THE MATTER OF:

Case 1261, Case 1262, Case 1263, Case 1264

TRANSCRIPT OF PROCEEDINGS

DEARNLEY - MEIER & ASSOCIATES  
INCORPORATED  
GENERAL LAW REPORTERS  
ALBUQUERQUE, NEW MEXICO  
3-6691 5-9546



BEFORE THE  
OIL CONSERVATION COMMISSION  
SANTA FE, NEW MEXICO  
July 17, 1957

IN THE MATTER OF:

Application of Gulf Oil Corporation and Western Oil Fields, Inc., for an order force pooling certain acreage in the Blinebry and Tubb Gas Pools, Lea County, New Mexico. Applicants, in the above-styled cause, seek an order force pooling the interests of all persons having any right, title or interest in the Blinebry and Tubb formations underlying the SW/4 Section 30, Township 22 South, Range 38 East, Lea County, New Mexico.

Case 1261

IN THE MATTER OF:

Application of Gulf Oil Corporation and Western Oil Fields, Inc., for an order force pooling certain acreage in the Blinebry and Tubb Gas Pools, Lea County, New Mexico. Applicants, in the above-styled cause, seek an order force pooling the interest of all persons having any right, title or interest in the Blinebry and Tubb formations underlying the SE/4 Section 30, Township 22 South, Range 38 East, Lea County, New Mexico.

Case 1262

IN THE MATTER OF:

Application of Gulf Oil Corporation and Western Oil Fields, Inc., for an order force pooling certain acreage in the Blinebry and Tubb Gas Pools, Lea County, New Mexico. Applicants, in the above-styled cause, seek an order force pooling the interests of all persons having any right, title or interest in the Blinebry and Tubb formations underlying the NE/4 Section 25, Township 22 South, Range 37 East, Lea County, New Mexico.

Case 1263

Application of Gulf Oil Corporation and Western Oil Fields, Inc., for an order force pooling certain acreage in the Blinebry and Tubb Gas Pools, Lea County, New Mexico. Applicants, in the above-styled cause, seek an order force pooling the interests of all persons having any right, title or interest in the Blinebry and Tubb formations underlying the SE/4 Section 25, Township 22 South, Range 37 East, Lea County, New Mexico.

Case 1264

BEFORE:

Mr. Murray Morgan  
Mr. A. L. Porter  
Governor Edwin L. Mechem

TRANSCRIPT OF PROCEEDINGS

MR. PORTER: With reference to Cases 1261, 1262, 1263, and 1264, I believe Mr. Campbell has a statement.

MR. CAMPBELL: Jack M. Campbell, Roswell, New Mexico. I have appeared before on these cases, and I would like to at this time request that those four cases be continued to the regular August hearing, Statewide hearing of the Commission.

MR. PORTER: Any objections to counsel's motion for continuance of these four cases? The cases will be continued to the regular August hearing and we will take up next Case 1265.

C E R T I F I C A T E

STATE OF NEW MEXICO )  
COUNTY OF BERNALILLO ) ss

I, MARIANNA MEIER, Notary Public in and for the County of Bernalillo, State of New Mexico, do hereby certify that the foregoing and attached Transcript of Proceedings before the New Mexico Oil Conservation Commission was reported by me in stenotype and reduced to typewritten transcript under my personal supervision, and that the same is a true and correct record to the best of my knowledge, skill and ability.

WITNESS my Hand and Seal this 31 day of July, 1957, in the City of Albuquerque, County of Bernalillo, State of New Mexico.

*Marianna Meier*  
NOTARY PUBLIC

My Commission expires:  
April 8, 1960.

OIL CONSERVATION COMMISSION  
P. O. BOX 871  
SANTA FE, NEW MEXICO

September 24, 1957

C  
O  
P  
Y

Mr. Jack Campbell  
Campbell & Russell  
Box 721  
Roswell, New Mexico

Dear Sir:

We enclose two copies of each of the following Orders of  
Disposal: R-1049, R-1050, R-1051 and R-1052 issued September 16,  
1957, by the Oil Conservation Commission.

Very truly yours,

A. L. Porter, Jr.  
Secretary - Director

bp  
Encls.

*Copy*

LAW OFFICES OF  
CAMPBELL & RUSSELL  
J. P. WHITE BUILDING  
ROSWELL, NEW MEXICO

*Case # 1262*

JACK M. CAMPBELL  
JOHN F. RUSSELL

12 July 1937

TELEPHONES  
MAIN 2-264  
MAIN 2-4662

Mr. A. L. Porter, Jr.  
New Mexico Oil Conservation Commission  
Box 871  
Santa Fe, New Mexico

Dear Peter:

For your information, I am going to request a continuance of the Gulf - Western compulsory pooling cases to the August 15th hearing. It appears that these cases are going to be settled, but a little more time is needed to completely wind up the matter.

With kindest regards, I am

Very truly yours,

Jack M. Campbell

For: CAMPBELL & RUSSELL

JMC:bb

JACK M. CAMPBELL  
JOHN F. RUSSELL

LEO OFFICES OF  
CAMPBELL & RUSSELL  
A. P. WHITE BUILDING  
ROSWELL, NEW MEXICO  
6 May 1957

Case 1267  
Reg. June 13 Hz.  
C.S.F.

TELEPHONES  
MAIN 2-4641  
MAIN 2-4642

Mr. A. L. Porter, Jr.  
New Mexico Oil Conservation Commission  
P. O. Box 871  
Santa Fe, New Mexico

Dear Mr. Porter:

You will find enclosed original and two copies of the following Applications:

1. In the Matter of the Application of Gulf Oil Corporation and Western Oil Fields, Inc. for a Compulsory Pooling Order as to Gas in the Blinberry and Tubb Gas Fields under the 24th Section 30, Township 22 South, Range 36 East, Lea County, New Mexico.
2. In the Matter of the Application of Gulf Oil Corporation and Western Oil Fields, Inc. for a Compulsory Pooling Order as to Gas in the Blinberry and Tubb Gas Fields under the 24th Section 30, Township 22 South, Range 36 East, Lea County, New Mexico.
3. In the Matter of the Application of Gulf Oil Corporation and Western Oil Fields, Inc. for a Compulsory Pooling Order as to Gas in the Blinberry and Tubb Gas Fields under the 24th Section 25, Township 22 South, Range 37 East, Lea County, New Mexico.
4. In the Matter of the Application of Gulf Oil Corporation and Western Oil Fields, Inc. for a Compulsory Pooling Order as to Gas in the Blinberry and Tubb Gas Fields under the 24th Section 25, Township 22 South, Range 37 East, Lea County, New Mexico.

Please file these and let them stand for the present pending hearing. We assume that the Commission will require the appropriate notice as required by law.

Very truly yours,

CAMPBELL & RUSSELL

JACK M. CAMPBELL

JMC:bb

Enclosures

cc: Mr. David Stoughton  
Gulf Oil Corporation

DOCKET: REGULAR HEARING JUNE 13, 1957

Oil Conservation Commission 9 a.m., Mabry Hall, State Capitol, Santa Fe.

- ALLOWABLE:
- (1) Consideration of the oil allowable for July 1957.
  - (2) Consideration of the allowable production of gas for July, 1957, for the seven prorated pools in Lea County, New Mexico, and consideration of the allowable production of gas from the six prorated pools in San Juan and Rio Arriba Counties, New Mexico for July, 1957; also consideration of purchasers' nominations for the six-month period beginning August 1, 1957, for the six prorated pools in San Juan and Rio Arriba Counties, New Mexico.

NEW CASES

CASE 1261: Application of Gulf Oil Corporation and Western Oil Fields, Inc., for an order force pooling certain acreage in the Blinebry and Tubb Gas Pools, Lea County, New Mexico. Applicants, in the above-styled cause, seek an order force pooling the interests of all persons having any right, title or interest in the Blinebry and Tubb formations underlying the SW/4 Section 30, Township 22 South, Range 38 East, Lea County, New Mexico.

CASE 1262: Application of Gulf Oil Corporation and Western Oil Fields, Inc., for an order force pooling certain acreage in the Blinebry and Tubb Gas Pools, Lea County, New Mexico. Applicants, in the above-styled cause, seek an order force pooling the interest of all persons having any right, title or interest in the Blinebry and Tubb formations underlying the SE/4 Section 30, Township 22 South, Range 38 East, Lea County, New Mexico.

CASE 1263: Application of Gulf Oil Corporation and Western Oil Fields, Inc., for an order force pooling certain acreage in the Blinebry and Tubb Gas Pools, Lea County, New Mexico. Applicants, in the above-styled cause, seek an order force pooling the interests of all persons having any right, title or interest in the Blinebry and Tubb formations underlying the NE/4 Section 25, Township 22 South, Range 37 East, Lea County, New Mexico.

CASE 1264: Application of Gulf Oil Corporation and Western Oil Fields, Inc., for an order force pooling certain acreage in the Blinebry and Tubb Gas Pools, Lea County, New Mexico. Applicants, in the above-styled cause, seek an order force pooling the interests of all persons having any right, title or interest in the Blinebry and Tubb formations underlying the SE/4 Section 25, Township 22 South, Range 37 East, Lea County, New Mexico.

CASE 1265: Application of R. Olsen Oil Company for an order force pooling certain acreage in the Justis Gas Pool, Lea County, New Mexico. Applicant, in the above-styled cause, seeks an order force pooling the interests of all persons having any right, title or interest in the Glorieta formation of the Justis Gas Pool underlying the NE/4 Section 23, Township 25 South, Range 37 East, Lea County, New Mexico.

CASE 1266: Southeastern New Mexico nomenclature case calling for an order creating new pools, extending and abolishing existing pools in Lea, Chaves and Eddy Counties, New Mexico.

- (a) Creation of a new oil pool for Queen production, designated as the South Corbin-Queen Pool, and described as:

TOWNSHIP 18 SOUTH, RANGE 33 EAST  
Section 27: SW/4  
Section 28: SE/4

- (b) Creation of a new oil pool for Yates production, designated as the South Maljamar-Yates Pool, and described as:

TOWNSHIP 18 SOUTH, RANGE 32 EAST  
Section 13: NW/4

- (c) Extension of the Anderson Ranch-Devonian Pool to include:

TOWNSHIP 16 SOUTH, RANGE 32 EAST  
Section 2: Lots 7, 8, 9 & 10

- (d) Extension of the Caprock-Queen Pool to include:

TOWNSHIP 14 SOUTH, RANGE 31 EAST  
Section 8: NE/4 NE/4

TOWNSHIP 15 SOUTH, RANGE 31 EAST  
Section 3: E/2 NW/4 & SW/4 NW/4

- (e) Extension of the Cave Pool to include:

TOWNSHIP 17 SOUTH, RANGE 29 EAST  
Section 4: W/2  
Section 5: N/2, E/2 SE/4 & NW/4 SE/4  
Section 8: E/2 NE/4  
Section 9: N/2

- (f) Abolish the South High Lonesome Pool.

- (g) Extension of the High Lonesome Pool to include:

TOWNSHIP 16 SOUTH, RANGE 29 EAST  
Section 17: NE/4



- (h) Extension of the Eumont Gas Pool to include:

TOWNSHIP 19 SOUTH, RANGE 37 EAST

Section 22: SE/4  
Section 26: W/2 NW/4 & SE/4  
Section 36: E/2 SW/4

- (i) Extension of the Jalmat Gas Pool to include:

TOWNSHIP 23 SOUTH, RANGE 36 EAST

Section 8: W/2

- (j) Extension of the Justis Gas Pool to include:

TOWNSHIP 25 SOUTH, RANGE 37 EAST

Section 25: W/2  
Section 26: NE/4  
Section 36: NE/4

- (k) Extension of the Penrose-Skelly Pool to include:

TOWNSHIP 21 SOUTH, RANGE 37 EAST

Section 31: E/2 NW/4

- (l) Extension of the Lusk Pool to include:

TOWNSHIP 19 SOUTH, RANGE 32 EAST

Section 19: W/2 NE/4

- (m) Extension of the Shugart Pool to include:

TOWNSHIP 18 SOUTH, RANGE 31 EAST

Section 26: S/2 SW/4  
Section 27: S/2 SE/4  
Section 34: NE/4  
Section 35: N/2

- (n) Extension of the Turkey Track pool to include:

TOWNSHIP 18 SOUTH, RANGE 29 EAST

Section 34: NE/4

- (o) Extension of the Young Pool to include:

TOWNSHIP 18 SOUTH, RANGE 32 EAST

Section 17: S/2 NE/4  
Section 20: N/2 SE/4

- (p) Extension of the South Carter-San Andres Pool to include:

TOWNSHIP 18 SOUTH, RANGE 39 EAST

Section 5: All

- (q) Abolish the Carter-San Andres Pool in Lea County, New Mexico.

CASE 1267: Northwestern New Mexico nomenclature case calling for the extension of existing pools in San Juan and Rio Arriba Counties, New Mexico.

- (a) Extension of the Aztec-Pictured Cliffs Pool to include:

TOWNSHIP 31 NORTH, RANGE 11 WEST  
Section 32: E/2  
Section 33: NW/4

- (b) Extension of the Ballard-Pictured Cliffs Pool to include:

TOWNSHIP 27 NORTH, RANGE 9 WEST  
Section 32: E/2

- (c) Extension of the Flora Vista-Fruitland Pool to include:

TOWNSHIP 30 NORTH, RANGE 12 WEST  
Section 4: E/2

- (d) Extension of the Blanco Mesaverde Pool to include:

TOWNSHIP 26 NORTH, RANGE 4 WEST  
All of Sections 17, 20 & 29

TOWNSHIP 30 NORTH, RANGE 12 WEST  
All of Section 4

- (e) Extension of the Otero-Chacra Pool to include:

TOWNSHIP 25 NORTH, RANGE 5 WEST  
Section 33: N/2

- (f) Extension of the Otero-Graneros Pool to include:

TOWNSHIP 25 NORTH, RANGE 5 WEST  
Section 15: SW/4

- (g) Extension of the South Blanco-Pictured Cliffs Pool to include:

TOWNSHIP 24 NORTH, RANGE 2 WEST  
Section 19: All

TOWNSHIP 24 NORTH, RANGE 3 WEST  
Section 3: W/2  
All of Sections 4, 5, 6, 7, 8 & 9  
Section 10: W/2  
Section 13: S/2  
All of Sections 14, 15 & 16  
Section 17: N/2  
Section 18: N/2  
All of Sections 22, 23 & 24

TOWNSHIP 24 NORTH, RANGE 4 WEST

All of Sections 1, 2, 3 & 4

Section 5: E/2

All of Sections 10, 11 & 12

Section 13: N/2

TOWNSHIP 25 NORTH, RANGE 3 WEST

All of Sections 30 & 31

Section 32: S/2

Section 33: S/2

TOWNSHIP 25 NORTH, RANGE 4 WEST

Section 21: E/2

All of Sections 22, 23, 25, 26 & 27

Section 28: E/2

Section 29: S/2

All of Sections 32, 33, 34, 35 & 36

TOWNSHIP 26 NORTH, RANGE 5 WEST

Section 20: All

Section 21: S/2

Section 22: S/2

TOWNSHIP 28 NORTH, RANGE 9 WEST

Section 25: S/2

(h) Extension of the Tapacito-Pictured Cliffs Pool to include:

TOWNSHIP 26 NORTH, RANGE 3 WEST

Section 34: W/2

TOWNSHIP 26 NORTH, RANGE 4 WEST

Section 5: All

Section 6: All

Section 7: N/2

Section 11: S/2

TOWNSHIP 27 NORTH, RANGE 4 WEST

Section 31: S/2

TOWNSHIP 27 NORTH, RANGE 5 WEST

Section 36: S/2

(i) Extension of the Bisti-Lower Gallup Oil Pool to include:

TOWNSHIP 25 NORTH, RANGE 12 WEST

Section 10: NW/4, N/2 SW/4 & SE/4 SW/4

TOWNSHIP 26 NORTH, RANGE 13 WEST

Section 29: E/2 NE/4

(j) Extension of the Verde-Gallup Oil Pool to include:

TOWNSHIP 30 NORTH, RANGE 15 WEST  
Section 5: NW/4

TOWNSHIP 31 NORTH, RANGE 15 WEST  
Section 22: S/2  
Section 29: S/2  
Section 31: SE/4  
Section 32: All

CASE 1268:

Application of the Oil Conservation Commission of New Mexico upon its own motion for an order concerning purchaser prorationing by Malco Refineries, Inc. commencing June 1, 1957. Applicant, in the above-styled cause, seeks an order prescribing the manner in which Malco Refineries, Inc. shall prorate its purchases of oil in the State of New Mexico during the period of purchaser proration commencing June 1, 1957. The applicant proposes to require Malco Refineries, Inc., to effect its reduction of oil purchases in substantially the same manner as set forth in Emergency Order No. A-91-(A) dated May 31, 1957.

ir/


BEFORE THE OIL CONSERVATION COMMISSION  
OF THE STATE OF NEW MEXICO

IN THE MATTER OF THE APPLICATION OF )  
GULF OIL CORPORATION AND WESTERN )  
OIL FIELDS, INC. FOR A COMPULSORY )  
POOLING ORDER AS TO GAS IN THE )  
BLINEBRY AND TUBB GAS POOLS UNDER )  
THE SE/4 SECTION 30, TOWNSHIP 22 )  
SOUTH, RANGE 38 EAST, LEA COUNTY. )  
NEW MEXICO. )

No. 1262

CERTIFICATE

COMES NOW Jack M. Campbell, one of the attorneys for  
Applicants, and certifies to the Oil Conservation Commission of  
the State of New Mexico that on the 24th day of May, 1957, he  
mailed a copy of the Application in this case to Allen M.  
Drinkard, Post Office Box 45, Unice, New Mexico, which is the  
last known address of Mr. Drinkard.

  
\_\_\_\_\_  
Jack M. Campbell  
For CAMPBELL & RUSSELL  
One of the attorneys for  
APPLICANTS.

Case 1262

Form C-28  
Revised 5/1/57

NEW MEXICO OIL CONSERVATION COMMISSION

Well Location and Acreage Dedication Plat

Section A.

Date \_\_\_\_\_

Operator GULF OIL Corp Lease Drinkard B  
Well No. 1 Unit Letter P Section 30 Township 22 S Range 38 E NMPM  
Located 660 Feet From Section Line, 660 Feet From East Line  
County San Juan G. L. Elevation \_\_\_\_\_ Dedicated Acreage 120 Acres  
Name of Producing Formation \_\_\_\_\_ Pool Blinbury

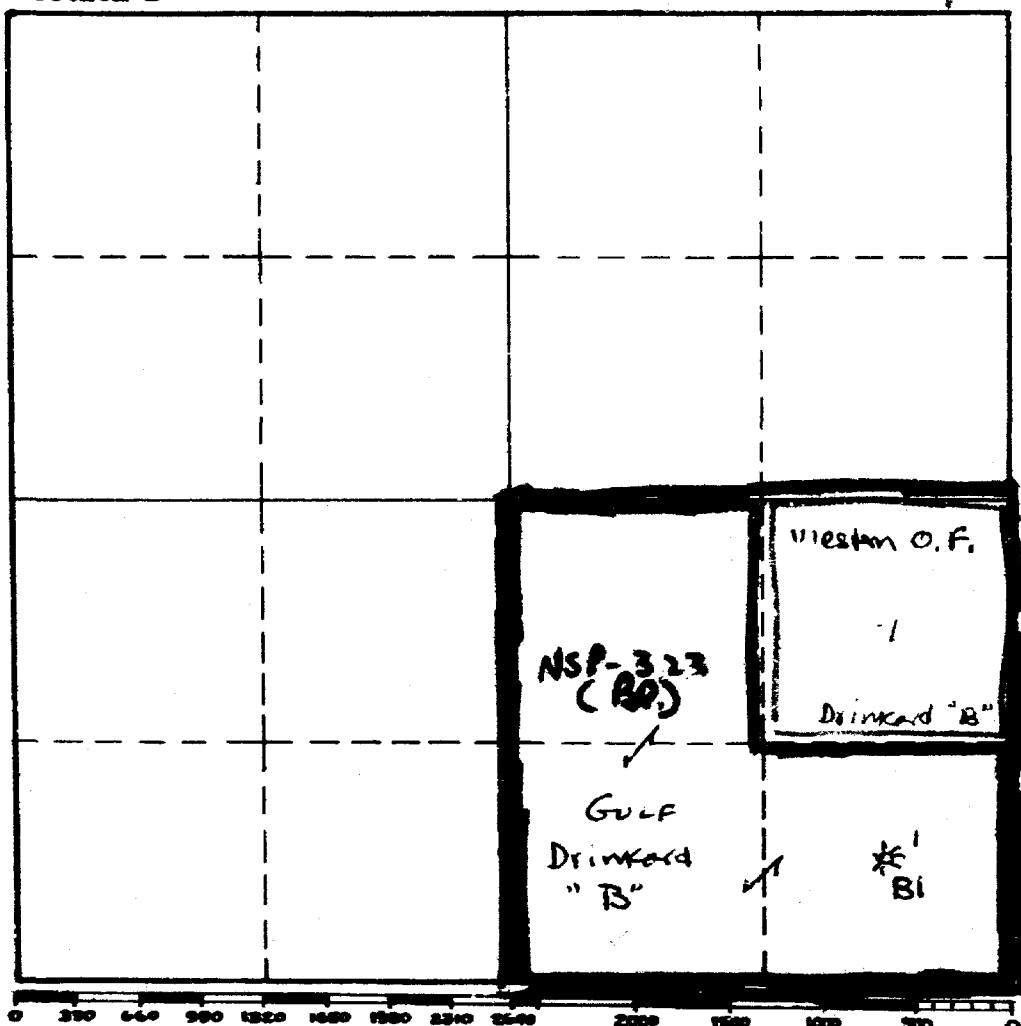
1. Is the Operator the only owner\* in the dedicated acreage outlined on the plat below?  
Yes \_\_\_\_\_ No \_\_\_\_\_.
2. If the answer to question one is "no," have the interests of all the owners been consolidated by communitization agreement or otherwise? Yes \_\_\_\_\_ No \_\_\_\_\_. If answer is "yes," Type of Consolidation \_\_\_\_\_
3. If the answer to question two is "no," list all the owners and their respective interests below:

Owner

Land Description

DESIRE FORCE Pool of SE 1/4 N 160 Ac for Blinbury & Wells  
120 Ac. Now Dedicated in Blinbury  
Well in Tubb Not Completed Yet

Section B



This is to certify that the information in Section A above is true and complete to the best of my knowledge and belief.

\_\_\_\_\_  
(Operator)

\_\_\_\_\_  
(Representative)

Address \_\_\_\_\_  
This is to certify that the well location shown on the plat in Section B was plotted from field notes of actual surveys made by me or under my supervision and that the same is true and correct to the best of my knowledge and belief.

Date Surveyed \_\_\_\_\_

\_\_\_\_\_  
Registered Professional Engineer and/or Land Surveyor.

Certificate No. \_\_\_\_\_  
(See instructions for completing this form on the reverse side)

INSTRUCTIONS FOR COMPLETION:

1. Operator shall furnish and certify to the information called for in Section A.
2. Operator shall outline the dedicated acreage for both oil and gas wells on the plat in Section B.
3. A registered professional engineer or land surveyor registered in the State of New Mexico or approved by the Commission shall show on the plat the location of the well and certify this information in the space provided.
4. All distances shown on the plat must be from the outer boundaries of Section.
5. If additional space is needed for listing owners and their respective interests as required in question 3, Section A, please use space below

\* "Owner" means the person who has the right to drill into and to produce from any pool and to appropriate the production either for himself or for himself and another. (65-3-29 (e) NMSA 1953 Comp.)

DOCKET: REGULAR HEARING JULY 17, 1957

Oil Conservation Commission 9 a.m., Mabry Hall, State Capitol, Santa Fe, NM

- ALLOWABLE: (1) Consideration of the oil allowable for August, 1957.
- (2) Consideration of the allowable production of gas for August, 1957, from the seven prorated pools in Lea County, New Mexico; also consideration of the allowable production of gas from the six prorated pools in San Juan and Rio Arriba Counties, New Mexico, for August, 1957.

CASE 1275: Application of Shell Oil Company for an exception to Rule 309 of the Commission Rules and Regulations to permit the transportation of oil from the basic lease prior to measurement, and to produce more than eight wells into a central plant, and to commingle production from the participating area of the Carson Unit with production from other wells in the area. Applicant, in the above-styled cause, seeks an order authorizing off-lease measurement of oil produced from the Bisti-Lower Gallup Oil Pool and an undesignated Lower Gallup Oil Pool in Township 25 North, Range 11 West, and Township 25 North, Range 12 West, San Juan County, New Mexico, by means of an automatic custody transfer system; and to authorize the production of more than eight wells into a central testing and measuring plant and further, to authorize the commingling of non-participating area production with participating area production in the Carson Unit, with royalty payments to be calculated by means of periodic production rate tests.

CASE 1276: Application of Amerada Petroleum Corporation for an order amending Order No. R-991 insofar as said order pertains to the Bagley-Lower Pennsylvanian Gas Pool, Lea County, New Mexico. Applicant, in the above-styled cause, seeks an order amending Order No. R-991 to extend the horizontal limits of the Bagley-Lower Pennsylvanian Gas Pool to include the S/2 Section 34, Township 11 South, Range 33 East, and the NE/4 Section 3, Township 12 South, Range 33 East, Lea County, New Mexico, and to increase the size of the standard drilling unit for said pool from 160 acres to 320 acres and to enter such other rules and regulations for said pool as the Commission may deem necessary.

CASE 1277: Application of the Oil Conservation Commission at the request of Wilson Oil Company for an order establishing a new oil pool with special pool rules in the Potash-Oil Area, Lea County, New Mexico, in accordance with Section 3, Paragraph III, of Order R-111-A. Applicant, in the above-styled cause, seeks an order creating a new oil pool in the area of Wilson Oil Company's recently completed oil well located in the NE/4 NE/4 Section 21, Township 20 South, Range 34 East, Lea County, New Mexico; and for the promulgation of special pool rules to govern future drilling in said pool in order to afford adequate protection for the potash deposits in the area.



CASE 1278: In the matter of the hearing called by the Oil Conservation Commission upon its own motion to permit Roy T. Short and the Hartford Accident and Indemnity Company and all other interested parties to appear and show cause why the Roy T. Short, et al, Millard Eidson No. B-3 Well located in the SW/4 SE/4 of Section 26, Township 16 South, Range 35 East, in the Shoe Bar Area of Lea County, New Mexico, should not be ordered plugged and abandoned in accordance with the Rules and Regulations of the Oil Conservation Commission of New Mexico.

CASE 1279: In the matter of the hearing called by the Oil Conservation Commission upon its own motion to permit Roy T. Short, M. N. Hamilton, Apache Basin Oil Company, and Basin Oil Company, and all other interested parties to appear and show cause why the hole located 660 feet from the South and West lines of Section 25, Township 16 South, Range 35 East, Lea County, New Mexico, should not be ordered plugged and abandoned in accordance with the Rules and Regulations of the Oil Conservation Commission of New Mexico.

CASE 1280: Application of Sunray Mid-Continent Oil Company for an order authorizing a pilot secondary recovery project in the Bisti-Lower Gallup Oil Pool in exception to Rule 701 of the Commission Rules and Regulations. Applicant, in the above-styled cause, seeks an order authorizing it to drill and operate a well at a point five feet southeast of the northwest corner of Section 6, Township 25 North, Range 12 West, San Juan County, New Mexico, for the injection of liquified petroleum gases and dry gas into the Lower Gallup formation of the Bisti-Lower Gallup Oil Pool for the purpose of secondary recovery of oil from said pool.

CASE 1281: Application of Skelly Oil Company for approval of an unorthodox oil well location in an undesignated oil pool in Rio Arriba County, New Mexico, in exception to Rule 104 of the Commission Rules and Regulations. Applicant, in the above-styled cause, seeks an order authorizing an unorthodox oil well location in an undesignated oil pool for its Jicarilla "B" Well No. 2 located 1590 feet from the South line and 990 feet from the East line of Section 31, Township 25 North, Range 5 West, Rio Arriba County, New Mexico. Said well was projected as a gas well in accordance with the Commission gas well location rules but was found to be productive of oil.

CASE 1282: Southeastern New Mexico Nomenclature case calling for an order creating new pools and extending and deleting certain areas from existing pools in Eddy and Lea Counties, New Mexico.

(a) Create a new oil pool for Grayburg production, designated as the Teague-Grayburg Pool, and described as:

TOWNSHIP 23 SOUTH, RANGE 37 EAST  
Section 20: SE/4

- (b) Create a new oil pool for Pennsylvanian production, designated as the Kemnitz-Pennsylvanian Pool, and described as:

TOWNSHIP 16 SOUTH, RANGE 33 EAST  
Section 13: SE/4

- (c) Extend the Dollarhide-Drinkard Pool to include:

TOWNSHIP 24 SOUTH, RANGE 38 EAST  
Section 19: NW/4  
Section 20: W/2 SW/4

- (d) Extend the Drinkard Pool to include:

TOWNSHIP 22 SOUTH, RANGE 37 EAST  
Section 27: E/2 NE/4

- (e) Extend the Gladiola Pool to include:

TOWNSHIP 12 SOUTH, RANGE 37 EAST  
Section 25: N/2 NE/4

TOWNSHIP 12 SOUTH, RANGE 38 EAST  
Section 17: NW/4  
Section 18: N/2 NE/4

- (f) Extend the North Gladiola-Devonian Pool to include:

TOWNSHIP 11 SOUTH, RANGE 38 EAST  
Section 32: SE/4

TOWNSHIP 12 SOUTH, RANGE 38 EAST  
Section 6: SW/4  
Section 7: NW/4  
Section 8: NW/4

- (g) Extend the West Henshaw-Grayburg Pool to include:

TOWNSHIP 16 SOUTH, RANGE 30 EAST  
Section 4: SE/4  
Section 5: SE/4  
Section 8: NE/4

- (h) Extend the Langlie-Mattix Pool to include:

TOWNSHIP 23 SOUTH, RANGE 36 EAST  
Section 4: E/2 SE/4

- (i) Extend the Pearl-Queen Pool to include:

TOWNSHIP 19 SOUTH, RANGE 35 EAST  
Section 22: S/2 SE/4

- (j) Extend the Townsend-Wolfcamp Pool to include:

TOWNSHIP 16 SOUTH, RANGE 36 EAST  
Section 6: W/2 SW/4

- (k) Extend the Terry-Blinebry Pool to include:

TOWNSHIP 21 SOUTH, RANGE 37 EAST  
Section 3: Lot 16  
Section 4: Lot 1

- (l) Delete the following area from the Blinebry Gas Pool:

TOWNSHIP 21 SOUTH, RANGE 37 EAST  
Section 3: Lot 16  
Section 4: Lot 1

CASE 1283: Northwestern New Mexico nomenclature case calling for an order extending existing pools in San Juan and Rio Arriba Counties, New Mexico.

- (a) Extend the Aztec-Pictured Cliffs Pool to include:

TOWNSHIP 28 NORTH, RANGE 9 WEST  
All of Sections 9, 10, 11, 12, 13, & 14  
Section 15: E/2 & SW/4  
Section 24: All

TOWNSHIP 31 NORTH, RANGE 11 WEST  
Section 34: All

- (b) Extend the Otero-Pictured Cliffs Pool to include:

TOWNSHIP 23 NORTH, RANGE 5 WEST  
Section 9: E/2  
Section 16: N/2

TOWNSHIP 24 NORTH, RANGE 5 WEST  
Section 13: SW/4  
Section 14: S/2  
Section 21: NE/4  
Section 22: N/2 & SE/4  
All of Sections 23, 24, & 25  
Section 31: S/2

- (c) Extend the South Blanco-Pictured Cliffs Pool to include:

TOWNSHIP 24 NORTH, RANGE 4 WEST  
Section 5: W/2

TOWNSHIP 27 NORTH, RANGE 8 WEST  
Section 4: All

(d) Extend the Blanco-Mesaverde Pool to include:

TOWNSHIP 28 NORTH, RANGE 9 WEST  
Section 32: All

(e) Extend the Bisti-Lower Gallup Oil Pool to include:

TOWNSHIP 26 NORTH, RANGE 13 WEST  
Section 36: NW/4

(f) Extend the Verde-Gallup Oil Pool to include:

TOWNSHIP 31 NORTH, RANGE 14 WEST  
Section 18: All

TOWNSHIP 31 NORTH, RANGE 15 WEST  
Section 13: N/2

CONTINUED CASES

CASE 1221: Application of the Oil Conservation Commission on its own motion for an order amending Commission Order R-586 insofar as it relates to the Byers-Queen and Tubb Gas Pools. Applicant, in the above-styled cause, seeks an order amending the Special Rules and Regulations for the Tubb Gas Pool to make provision in said rules for the regulation of oil wells completed within the defined limits of said pool; and further to consider the deletion of that portion of Order R-586 relating to the Byers-Queen Gas Pool.

CASE 1261: Application of Gulf Oil Corporation and Western Oil Fields, Inc., for an order force pooling certain acreage in the Blinebry and Tubb Gas Pools, Lea County, New Mexico. Applicants, in the above-styled cause, seek an order force pooling the interests of all persons having any right, title or interest in the Blinebry and Tubb formations underlying the SW/4 Section 30, Township 22 South, Range 38 East, Lea County, New Mexico.

CASE 1262: Application of Gulf Oil Corporation and Western Oil Fields, Inc., for an order force pooling certain acreage in the Blinebry and Tubb Gas Pools, Lea County, New Mexico. Applicants, in the above-styled cause, seek an order force pooling the interest of all persons having any right, title or interest in the Blinebry and Tubb formations underlying the SE/4 Section 30, Township 22 South, Range 38 East, Lea County, New Mexico.

CASE 1263: Application of Gulf Oil Corporation and Western Oil Fields, Inc., for an order force pooling certain acreage in the Blinebry and Tubb Gas Pools, Lea County, New Mexico. Applicants, in the above-styled cause, seek an order force pooling the interests of all persons having any right, title or interest in the Blinebry and Tubb formations underlying the NE/4 Section 25, Township 22 South, Range 37 East, Lea County, New Mexico.

CASE 1264: Application of Gulf Oil Corporation and Western Oil Fields, Inc., for an order force pooling certain acreage in the Blinbry and Tubb Gas Pools, Lea County, New Mexico. Applicants, in the above-styled cause, seek an order force pooling the interests of all persons having any right, title or interest in the Blinbry and Tubb formations underlying the SE/4 Section 25, Township 22 South, Range 37 East, Lea County, New Mexico.

CASE 1265: Application of R. Olsen Oil Company for an order force pooling certain acreage in the Justis Gas Pool, Lea County, New Mexico. Applicant, in the above-styled cause, seeks an order force pooling the interests of all persons having any right, title or interest in the Glorieta formation of the Justis Gas Pool underlying the NE/4 Section 23, Township 25 South, Range 37 East, Lea County, New Mexico.

ir/

BEFORE THE OIL CONSERVATION COMMISSION  
OF THE STATE OF NEW MEXICO

IN THE MATTER OF THE HEARING  
CALLED BY THE OIL CONSERVATION  
COMMISSION OF THE STATE OF NEW MEXICO  
FOR THE PURPOSE OF CONSIDERING:

CASE NO. 1262  
Order No. R-1080

APPLICATION OF GULF OIL CORPORATION  
AND WESTERN OIL FIELDS, INC., FOR AN  
ORDER FORCE POOLING THE INTERESTS OF  
ALL PERSONS HAVING ANY RIGHT, TITLE,  
OR INTEREST IN THE BLINERY AND TUBS  
FORMATIONS UNDERLYING THE SE/4 OF  
SECTION 30, TOWNSHIP 22 SOUTH, RANGE  
36 EAST, NMPM, LEA COUNTY, NEW MEXICO.

ORDER OF DISMISSAL

BY THE COMMISSION:

This cause came on for hearing at 9 o'clock a.m. on  
June 13, 1957, at Santa Fe, New Mexico, before the Oil Conserva-  
tion Commission of New Mexico, hereinafter referred to as the  
"Commission."

NOW, on this 16<sup>th</sup> day of September, 1957, the Commission,  
a quorum being present, having considered the application and the  
evidence adduced and being fully advised in the premises,

FINDS:

(1) That due notice having been given as required by  
law, the Commission has jurisdiction of this cause and the subject  
matter thereof.

(2) That the applicants Gulf Oil Corporation and Western  
Oil Fields, Inc., appeared by their attorney and moved that the  
subject application be dismissed.

IT IS THEREFORE ORDERED:

That the application of Gulf Oil Corporation and Western  
Oil Fields, Inc., in Case 1262 be and the same is hereby dismissed.

DONE at Santa Fe, New Mexico, on the day and year herein-  
above designated.

STATE OF NEW MEXICO  
OIL CONSERVATION COMMISSION

*E. L. Nechem*


EDWIN L. NECHEM, Chairman

*M. E. Morgan*

MURRAY E. MORGAN, Member

*A. L. Porter, Jr.*

A. L. PORTER, Jr., Member & Secretary



RECEIVED  
ESTIMATED

1 BEFORE THE OIL CONSERVATION COMMISSION  
2 OF THE STATE OF NEW MEXICO

3 IN THE MATTER OF THE APPLICATION OF )  
4 GULF OIL CORPORATION AND WESTERN )  
5 OIL FIELDS, INC. FOR A COMPULSORY )  
6 POOLING ORDER AS TO GAS IN THE )  
7 BLINEBRY AND TUBB GAS POOLS UNDER )  
THE SE/4 SECTION 30, TOWNSHIP 22 )  
SOUTH, RANGE 38 EAST, LEA COUNTY, )  
NEW MEXICO. )

No. 1262

8 A P P L I C A T I O N

9 Come now Applicants, Gulf Oil Corporation, hereinafter called  
10 Gulf, and Western Oil Fields, Inc., hereinafter called Western, and  
11 show to the Commission:

12 1. Gulf is the owner and holder of an oil and gas lease dated  
13 April 3, 1944, from Allen M. Drinkard covering among other lands the  
14 W/2 SE/4 of Section 30, Township 22 South, Range 38 East, Lea County,  
15 New Mexico, and is also the owner and holder of an oil and gas lease  
16 dated April 3, 1944, from Allen M. Drinkard covering among other  
17 lands the SE/4 SE/4 of said Section 30, each of said leases provid-  
18 ing for a royalty of 1/8th of 8/8ths on oil and gas.

19 2. Western is the owner and holder of an oil and gas lease  
20 dated March 11, 1950, from Allen M. Drinkard and others covering  
21 among other lands the NE/4 SE/4 of said Section 30, said lease pro-  
22 viding for a royalty of 3/16ths of 8/8ths on oil and gas.

23 3. Allen M. Drinkard is the sole owner of all of the oil and  
24 gas royalties provided in said leases.

25 4. As of July 6, 1956, Gulf and Western in order to protect  
26 their correlative rights and comply with Order R-610 and R-586 of  
27 the Commission entered into two gas pooling agreements covering  
28 the SE/4 of said Section 30. In one agreement Gulf and Western  
29 pooled all of their interests in said tract as to gas to be  
30 developed and produced from gas wells within the vertical limits  
31 of the Blinebry Gas Pool in order to form a pooled proration unit  
32 to be known as Drinkard "B" Blinebry Gas Unit No. 1 to be operated  
by Gulf. In the other agreement Gulf and Western pooled all of

1 their interest in said tract as to gas to be developed and produced  
2 from gas wells within the vertical limits of the Tubb Gas Pool in  
3 order to form a pooled proration unit to be known as the Western  
4 Oil Fields-A.M. Drinkard "A" Tubb Gas Unit No. 1, to be operated  
5 by Western. Each of said agreements provided for the allocation  
6 of the dry gas and associated liquid hydrocarbons produced from  
7 said gas pools among the present or future owners of leasehold or  
8 royalty interests in the proportion that the acreage interest of  
9 each bears to the entire acreage in the SE/4 of said Section 30.

10 5. Allen M. Drinkard has refused to consent to or ratify the  
11 pooling agreements.

12 6. On or about September 15, 1956, Gulf recompleted as a gas  
13 well in the Blinebry Gas Pool its well known as the Drinkard "B"  
14 Well No. 1 located 660 feet from the east line and 660 feet from the  
15 south line of said Section 30 and, because of the refusal of Allen  
16 M. Drinkard to consent to the pooling agreements, applied for and ob-  
17 tained from the Commission approval of non-standard gas proration  
18 unit comprising Gulf's above described 120 acres in the SE/4 of  
19 said Section 30.

20 7. Western is receiving no part of the gas production from  
21 either the Blinebry or Tubb Gas Pools which would be allocated to  
22 it under the pooling agreements and Western will suffer great  
23 economic loss if it is required to drill and complete a well or  
24 wells on its 40 acre tract in order to obtain its just and equitable  
25 share of the production from the Blinebry and Tubb Gas Pools, the  
26 Commission having heretofore established a 160 acre proration unit  
27 for each of said pools. One well on the SE/4 of said Section 30  
28 will efficiently drain all of the gas underlying and properly  
29 belonging to said tract in each of the Blinebry and Tubb Gas Pools,  
30 as is found by the Commission in its Orders R-586 and R-610.

31 8. Under the pooling agreements, Western will pay its fair  
32 share of the cost of recompleting Gulf's above described Blinebry



1 gas well and Gulf will contribute its fair share of the cost to be  
2 incurred by Western in recompleting its Western Oil Fields-A. M.  
3 Drinkard No. 1 Well in the Tubb Gas Pool, Western's present well  
4 being located 660 feet from the east line and 1980 feet from the  
5 south line of said Section 30. Gulf and Western must each secure  
6 their equitable share of the gas from each of said pools allocated  
7 to the SE/4 of said Section 30 in order to prevent drainage by  
8 surrounding wells.

9 9. The royalty interest of Allen M. Drinkard will not be ad-  
10 versely affected by the compulsory pooling of all of his royalties  
11 in the respective units provided by the pooling agreements.

12 10. In order to protect the correlative rights of the Appli-  
13 cants herein and to avoid the drilling of unnecessary wells, it is  
14 necessary that the royalty interests under the above described oil  
15 and gas leases be pooled by Commission order.

16 WHEREFORE APPLICANTS REQUEST that the Commission enter its  
17 order pooling all interests underlying the SE/4 of Section 30,  
18 Township 22 South, Range 38 East, Lea County, New Mexico, within  
19 the vertical limits of the Blinebry Gas Pool and within the  
20 vertical limits of the Tubb Gas Pool.

21 Respectfully submitted,

22 GULF OIL CORPORATION

23 By CAMPBELL & RUSSELL

24 By Jack M. Campbell  
25 Attorneys  
26 Roswell, New Mexico

27 WESTERN OIL FIELDS, INC.

28 By REESE, McCORMICK, LUSK & PAINE

29 By Reese & Paine  
30 Attorneys  
31 Carlsbad, New Mexico  
32