

Case No.

1264

Application, Transcript,
Small Exhibits, Etc.

BEFORE THE
OIL CONSERVATION COMMISSION
Santa Fe, New Mexico
August 15, 1957

TRANSCRIPT OF HEARING

Cases: 1261
1262
1263
1264

DEARNLEY - MEIER & ASSOCIATES
INCORPORATED
GENERAL LAW REPORTERS
ALBUQUERQUE, NEW MEXICO
3-6691 5-9546

BEFORE THE
OIL CONSERVATION COMMISSION
Santa Fe, New Mexico
August 15, 1957

IN THE MATTER OF:

Application of Gulf Oil Corporation and Western Oil Fields, Inc., for an order force pooling certain acreage in the Blinbry and Tubb Gas Pools, Lea County, New Mexico. Applicants, in the above-styled cause, seek an order force pooling the interests of all persons having any right, title or interest in the Blinbry and Tubb formations underlying the SW/4 Section 30, Township 22 South, Range 38 East, Lea County, New Mexico.

Case
1261

Application of Gulf Oil Corporation and Western Oil Fields, Inc., for an order force pooling certain acreage in the Blinberry and Tubb Gas Pools, Lea County, New Mexico. Applicants, in the above-styled cause, seek an order force pooling the interest of all persons having any right, title or interest in the Blinberry and Tubb formations underlying the SE/4 Section 30, Township 22 South, Range 38 East, Lea County, New Mexico.

Case
1262

Application of Gulf Oil Corporation and Western Oil Fields, Inc., for an order force pooling certain acreage in the Blinbry and Tubb Gas Pools, Lea County, New Mexico. Applicants, in the above-styled cause, seek an order force pooling the interests of all persons having any right, title or interest in the Blinbry and Tubb formations underlying the NE/4 Section 25, Township 22 South, Range 37 East, Lea County, New Mexico.

Case
1263

Application of Gulf Oil Corporation and Western Oil Fields, Inc., for an order force pooling certain acreage in the Blinbry and Tubb Gas Pools, Lea County, New Mexico. Applicants, in the above-styled cause, seek an order force

Case
1264

pooling the interests of all persons having any :
right, title or interest in the Blinebry and :
Tubb formations underlying the SE/4 Section 25, :
Township 22 South, Range 37 East, Lea County, :
New Mexico. :
----- :

BEFORE:

Mr. A. L. Porter
Mr. Murray Morgan
Honorable Edwin L. Mechem

TRANSCRIPT OF HEARING

MR. PORTER: In regard to the continued Cases No. 1261,
1262, 1263 and 1264, the Commission has correspondence from the
applicants in the case requesting that the cases be dismissed.
Is there any objection to dismissal of these cases? Cases 1261,
1262, 1263 and 1264 will be dismissed.


4

C E R T I F I C A T E

STATE OF NEW MEXICO)
 : SS
COUNTY OF BERNALILLO)

I, ADA DEARNLEY, Court Reporter, do hereby certify that the foregoing and attached transcript of proceedings before the New Mexico Oil Conservation Commission at Santa Fe, New Mexico, is a true and correct record to the best of my knowledge, skill and ability.

IN WITNESS WHEREOF I have affixed my hand and notarial seal this ^{21st} day of August, 1957.


Notary Public-Court Reporter

My commission expires:

June 19, 1959.

OIL CONSERVATION COMMISSION

P. O. BOX 871

SANTA FE, NEW MEXICO

September 24, 1957

C
O
P
Y

Mr. Jack Campbell
Campbell & Russell
Box 721
Roswell, New Mexico

Dear Sir:

We enclose two copies of each of the following Orders of
Disposal: R-1049, R-1050, R-1051 and R-1052 issued September 16,
1957, by the Oil Conservation Commission.

Very truly yours,

A. L. Porter, Jr.
Secretary - Director

bp
Encls.

JACK M. CAMPBELL
JOHN F. RUSSELL

LAW OFFICES OF
CAMPBELL & RUSSELL
J. P. WHITE BUILDING
ROOSEVELT, NEW MEXICO
6 May 1957

CA 111244
Reg. June 13 Hz.
@SF.

TELEPHONES
MAIN 2-4641
MAIN 2-4642

Mr. A. L. Porter, Jr.
New Mexico Oil Conservation Commission
P. O. Box 871
Santa Fe, New Mexico

Dear Mr. Porter:

You will find enclosed original and two copies of the following Applications:

1. In the Matter of the Application of Gulf Oil Corporation and Western Oil Fields, Inc. for a Compulsory Pooling Order as to Gas in the Blinberry and Tubb Gas Pools Under the 28th Section 30, Township 22 South, Range 38 East, Lea County, New Mexico.
2. In the Matter of the Application of Gulf Oil Corporation and Western Oil Fields, Inc. for a Compulsory Pooling Order as to Gas in the Blinberry and Tubb Gas Pools under the 28th Section 30, Township 22 South, Range 38 East, Lea County, New Mexico.
3. In the Matter of the Application of Gulf Oil Corporation and Western Oil Fields, Inc. for a Compulsory Pooling Order as to Gas in the Blinberry and Tubb Gas Pools under the 28th Section 25, Township 22 South, Range 37 East, Lea County, New Mexico.
4. In the Matter of the Application of Gulf Oil Corporation and Western Oil Fields, Inc. for a Compulsory Pooling Order as to Gas in the Blinberry and Tubb Gas Pools under the 28th Section 25, Township 22 South, Range 37 East, Lea County, New Mexico.

Please file these and set them down for the June statewide hearing. We assure that the Commission will publish the appropriate notice as required by law.

Very truly yours,

CAMPBELL & RUSSELL

Jack M. Campbell

JMC:bb.

Enclosures

cc: Mr. David Stephens

Gulf Oil Corporation

1 BEFORE THE OIL CONSERVATION COMMISSION
2 OF THE STATE OF NEW MEXICO

3 IN THE MATTER OF THE APPLICATION OF)
4 GULF OIL CORPORATION AND WESTERN)
5 OIL FIELDS, INC. FOR A COMPULSORY)
6 POOLING ORDER AS TO GAS IN THE)
7 BLINEBRY AND TUBB GAS POOLS UNDER)
8 THE SE/4 SECTION 25, TOWNSHIP 22)
9 SOUTH, RANGE 37 EAST, N.M.P.M.,)
10 LEA COUNTY, NEW MEXICO)

No. 1264

11 A P P L I C A T I O N

12 Come now Applicants, Gulf Oil Corporation, hereinafter called
13 Gulf, and Western Oil Fields, Inc., hereinafter called Western, and
14 show to the Commission:

15 1. Gulf is the owner and holder of an oil and gas lease dated
16 April 3, 1944, from Amanda E. Sims and her husband, George W. Sims,
17 covering among other lands the S/2 of the SE/4 and the NW/4 of the
18 SE/4 of Section 25, Township 22 South, Range 37 East, N.M.P.M. Lea
19 County, New Mexico, said lease providing for a royalty of 1/8th of
20 8/8ths on oil and gas.

21 2. Western is the owner and holder of an oil and gas lease
22 dated March 11, 1950, from A.M. Drinkard and others covering among
23 other lands the NE/4 of the SE/4 of said Section 25, said lease
24 providing for a royalty of 3/16ths of 8/8ths on oil and gas.

25 3. Amanda E. Sims is the sole owner of all of the oil and gas
26 royalties provided in said leases.

27 4. As of July 6, 1956, Gulf and Western in order to protect
28 their correlative rights and comply with Order R-610 and R-586 of
29 the Commission entered into a gas pooling agreement covering the
30 SE/4 of said Section 25. In said agreement Gulf and Western pooled
31 all of their interests in said tract as to gas to be developed and
32 produced from gas wells within the vertical limits of the Blinebry
Gas Pool in order to form a pooled proration unit to be known as
Amanda Blinebry Gas Unit No. 1 and said parties likewise pooled all
of their interests in said tract as to gas to be developed and
produced from gas wells within the vertical limits of Tubb Gas

1 Pools in order to form a pooled proration unit to be known as
2 Amanda Tubb Gas Unit No. 1. Said pooled units were each to be
3 operated by Gulf.

4 5. Amanda E. Sims has refused to consent to or ratify the
5 pooling agreement.

6 6. Gulf has a dually completed gas-gas well 1320 feet from
7 the south line and 1320 feet from the east line of said Section 25
8 from which the unit allowable for each of the above described units
9 can be produced and Western has no gas well in the Blinebry or Tubb
10 Gas Pools on its above described 40-acre tract. Gulf is producing
11 from its said well gas from each of said gas pools on the basis of
12 a nonstandard 120-acre unit.

13 7. Under the pooling agreement the dry gas and associated
14 liquid hydrocarbons produced from said gas pools will be allocated
15 among the present or future owners of leasehold or royalty interests
16 in the proportion that the acreage interest of each bears to the
17 entire acreage in the SE/4 of said Section 25. Western will suffer
18 great economic loss if it is required to drill and complete a well
19 or wells on its 40-acre tract in order to obtain its just and
20 equitable share of the production from the Blinebry and Tubb Gas
21 Pools. The Gulf well above described will efficiently drain all
22 of the gas underlying and properly belonging to the SE/4 of said
23 Section 25 in each of the Blinebry and Tubb Gas Pools, as is found
24 by the Commission in its said Orders R-586 and R-610.

25 8. The royalty interest of Amanda E. Sims will not be adversely
26 affected by the compulsory pooling of all of her royalties in the
27 respective units provided by the pooling agreements.

28 9. In order to protect the correlative rights of the Applicants
29 herein and to avoid the drilling of unnecessary wells, it is necessary
30 that the royalty interests under the above described oil and gas
31 leases be pooled by Commission order.

32 WHEREFORE APPLICANTS REQUEST that the Commission enter its

1 order pooling all interests underlying the SE/4 of Section 25,
2 Township 22 South, Range 37 East, Lea County, New Mexico, within
3 the vertical limits of the Blinebry Gas Pool and within the vertical
4 limits of the Tubb Gas Pool.

5 Respectfully submitted,

6 GULF OIL CORPORATION

7 BY CAMPBELL & RUSSELL

8 BY Jack M. Campbell
9 Attorneys
Roswell, New Mexico

10 WESTERN OIL FIELDS, INC.

11 BY REESE, McCORMICK, LUSK & PAINE

12 BY Geo. L. Reese Jr.
13 Attorneys
14 Carlsbad, New Mexico

GOVERNOR
EDWIN L. MECHAM
CHAIRMAN

New Mexico
OIL CONSERVATION COMMISSION

Case File
1264

LAND COMMISSIONER MURRAY E. MORGAN
MEMBER

STATE GEOLOGIST A. L. PORTER, JR.
SECRETARY DIRECTOR



P. O. BOX 2046
SANTA FE, NEW MEXICO
May 18, 1957

*W. Montgomery
cc-well file*

Mr. A. L. Porter, Jr., Director
Oil Conservation Commission
Box 571
Santa Fe, New Mex.

Dear Mr. Porter:

Your letter of May 8, 1957 requested that this office check the present status of the Western Oil Fields, Inc. Acorda Sine No. 1-1 in Section 25, T-22-S, R-37-E.

This well is presently a dual completion in the T-22-S and Tull formations as authorized by DC Order No. 63. However by gas supplement No. 17 SE dated December 26, 1956 this well was removed from the gas schedule due to lack of production since 1954.

Upon receipt of your letter Mr. Paul White of Western Oil Fields, Inc. was contacted in regard to this matter. Mr. White has informed me that the well was perforated 300 feet to low in the Tull section, and is not capable of producing into the gas system. Another due to the smallness in size of their tract and apparent inability to coordinate with offset operators, no successful well has been developed. However, Mr. White has advised me that a Form G-108 would be filed this date to set forth the above facts and request temporary abandonment of this zone.

Yours very truly,

OIL CONSERVATION COMMISSION

R. F. Montgomery
Executive Manager

RFM/ec
cc-well file

ILLEGIBLE

OIL CONSERVATION COMMISSION

P. O. BOX 871

SANTA FE, NEW MEXICO

May 8, 1957

C
O
P
Y

Mr. Randall Montgomery
Oil Conservation Commission
P.O. Box 2045
Hobbs, New Mexico

Dear Randall:

In checking the records on the Western Oil Fields, Inc., Amanda Sims 1-1, we find that our file shows it still to be a dual completion in the Drinkard Oil Pool and Tubb Gas Pool. We have records of the work done in connection with dualing the well on Forms C-103 and C-105 and a C-104 approved by our Hobbs Office on February 3rd, 1954.

Checking further, we find that the well was assigned a gas allowable in the Tubb Pool on February 19, 1954, which allowable was continued through December, 1956, but we are unable to find any record of gas production from the Tubb zone during that time. Our well file does not indicate that the Tubb perforations have been squeezed off. We note, however, that it is still being produced as a Drinkard oil well.

We would appreciate it very much if you would check with the local representatives of Western and find out the present status of the well and have them file the necessary forms to bring our file up to date.

Yours very truly,

A. L. Porter, Jr.
Secretary - Director

ALP:bp

CC-Well File

Case 1264

Form C-128
Revised 5/1/57

NEW MEXICO OIL CONSERVATION COMMISSION

Well Location and Acreage Dedication Plat

Section A.

Date _____

Operator Gulf Oil Corp Lease Amenda
 Well No. 1 Unit Letter J Section 25 Township 22 S Range 37 E NMPM
 Located 1980 Feet From South Line, 1980 Feet From East Line
 County Lea G. L. Elevation _____ Dedicated Acreage 120 & 120 Acres
 Name of Producing Formation _____ Pool Blinbury & Tu

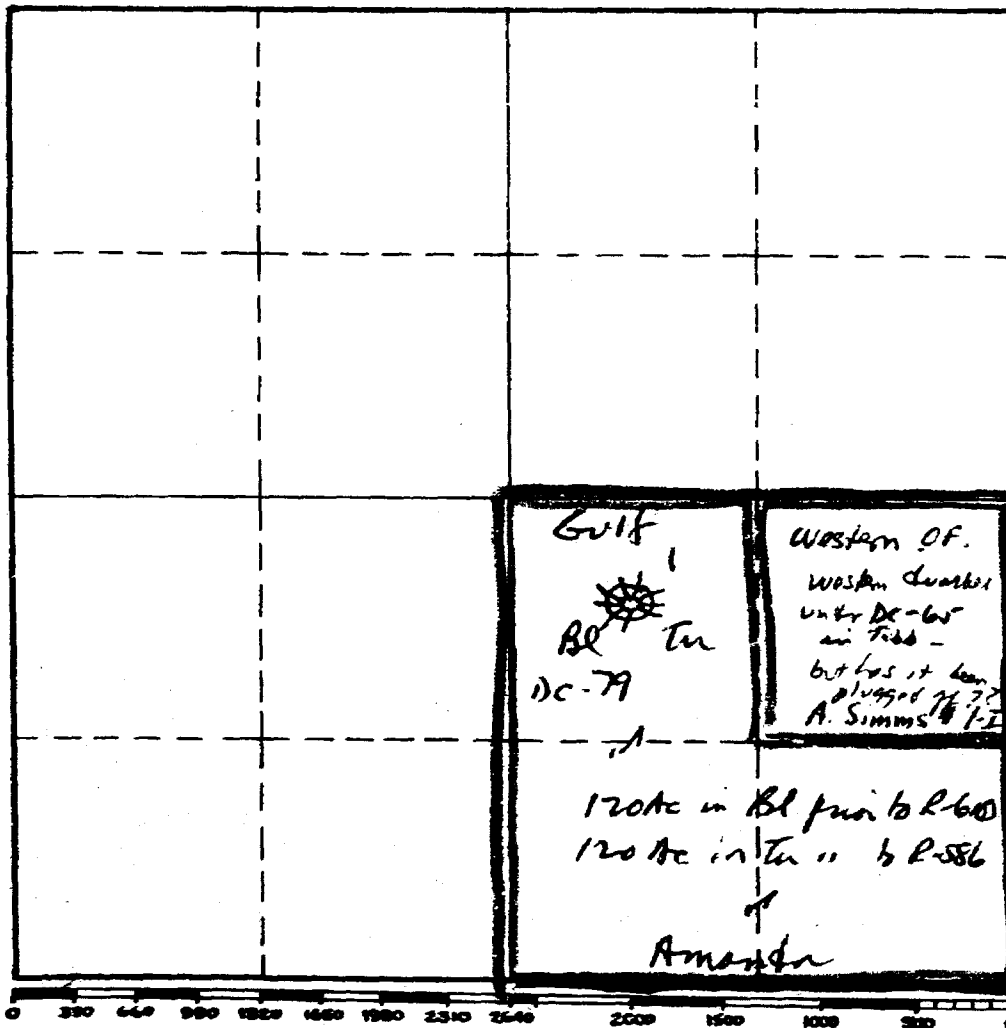
1. Is the Operator the only owner* in the dedicated acreage outlined on the plat below?
Yes _____ No _____.
2. If the answer to question one is "no," have the interests of all the owners been consolidated by communitization agreement or otherwise? Yes _____ No _____. If answer is "yes," Type of Consolidation _____
3. If the answer to question two is "no," list all the owners and their respective interests below:

Owner

Land Description

DESIRE FORCE Pool of SE 1/4 of 160 Ac for Blinbury & Tu
120 Ac. Now dedicated to both Blinbury & Tu
Western 1/4 of 160 Ac on NE 1/4 SE 1/4

Section B



This is to certify that the information in Section A above is true and complete to the best of my knowledge and belief.

(Operator)

(Representative)

Address

This is to certify that the well location shown on the plat in Section B was plotted from field notes of actual surveys made by me or under my supervision and that the same is true and correct to the best of my knowledge and belief.

Date Surveyed _____

Registered Professional
Engineer and/or Land Surveyor.

Certificate No. _____

(See instructions for completing this form on the reverse side)

INSTRUCTIONS FOR COMPLETION:

1. Operator shall furnish and certify to the information called for in Section A.
2. Operator shall outline the dedicated acreage for both oil and gas wells on the plat in Section B.
3. A registered professional engineer or land surveyor registered in the State of New Mexico or approved by the Commission shall show on the plat the location of the well and certify this information in the space provided.
4. All distances shown on the plat must be from the outer boundaries of Section.
5. If additional space is needed for listing owners and their respective interests as required in question 3, Section A, please use space below

* "Owner" means the person who has the right to drill into and to produce from any pool and to appropriate the production either for himself or for himself and another. (65-3-29 (e) NMSA 1953 Comp.)

Case #1264

LAW OFFICES OF
CAMPBELL & RUSSELL

J. P. WHITE BUILDING
ROOSEVELT, NEW MEXICO

12 July 1937

JACK M. CAMPBELL
JOHN F. RUSSELL

TELEPHONES
MAIN 2-4441
MAIN 2-4442

Mr. A. L. Porter, Jr.
New Mexico Oil Conservation Commission
Box 871
Santa Fe, New Mexico

Dear Peter:

For your information, I am going to request a continuance of the Gulf - Western compulsory pooling cases to the August 15th hearing. It appears that these cases are going to be settled, but a little more time is needed to completely wind up the matter.

With kindest regards, I am

Very truly yours,

Jack M. Campbell

For: CAMPBELL & RUSSELL

RC:bb

ILLEGIBLE

DOCKET: REGULAR HEARING JULY 17, 1957

Oil Conservation Commission 9 a.m., Mabry Hall, State Capitol, Santa Fe, NM

- ALLOWABLE: (1) Consideration of the oil allowable for August, 1957.
- (2) Consideration of the allowable production of gas for August, 1957, from the seven prorated pools in Lea County, New Mexico; also consideration of the allowable production of gas from the six prorated pools in San Juan and Rio Arriba Counties, New Mexico, for August, 1957.

CASE 1275: Application of Shell Oil Company for an exception to Rule 309 of the Commission Rules and Regulations to permit the transportation of oil from the basic lease prior to measurement, and to produce more than eight wells into a central plant, and to commingle production from the participating area of the Carson Unit with production from other wells in the area. Applicant, in the above-styled cause, seeks an order authorizing off-lease measurement of oil produced from the Bisti-Lower Gallup Oil Pool and an undesignated Lower Gallup Oil Pool in Township 25 North, Range 11 West, and Township 25 North, Range 12 West, San Juan County, New Mexico, by means of an automatic custody transfer system; and to authorize the production of more than eight wells into a central testing and measuring plant and further, to authorize the commingling of non-participating area production with participating area production in the Carson Unit, with royalty payments to be calculated by means of periodic production rate tests.

CASE 1276: Application of Amerada Petroleum Corporation for an order amending Order No. R-991 insofar as said order pertains to the Bagley-Lower Pennsylvanian Gas Pool, Lea County, New Mexico. Applicant, in the above-styled cause, seeks an order amending Order No. R-991 to extend the horizontal limits of the Bagley-Lower Pennsylvanian Gas Pool to include the S/2 Section 34, Township 11 South, Range 33 East, and the NE/4 Section 3, Township 12 South, Range 33 East, Lea County, New Mexico, and to increase the size of the standard drilling unit for said pool from 160 acres to 320 acres and to enter such other rules and regulations for said pool as the Commission may deem necessary.

CASE 1277: Application of the Oil Conservation Commission at the request of Wilson Oil Company for an order establishing a new oil pool with special pool rules in the Potash-Oil Area, Lea County, New Mexico, in accordance with Section 3, Paragraph III, of Order R-111-A. Applicant, in the above-styled cause, seeks an order creating a new oil pool in the area of Wilson Oil Company's recently completed oil well located in the NE/4 NE/4 Section 21, Township 20 South, Range 34 East, Lea County, New Mexico; and for the promulgation of special pool rules to govern future drilling in said pool in order to afford adequate protection for the potash deposits in the area.

CASE 1278: In the matter of the hearing called by the Oil Conservation Commission upon its own motion to permit Roy T. Short and the Hartford Accident and Indemnity Company and all other interested parties to appear and show cause why the Roy T. Short, et al, Millard Eidson No. B-3 Well located in the SW/4 SE/4 of Section 26, Township 16 South, Range 35 East, in the Shoe Bar Area of Lea County, New Mexico, should not be ordered plugged and abandoned in accordance with the Rules and Regulations of the Oil Conservation Commission of New Mexico.

CASE 1279: In the matter of the hearing called by the Oil Conservation Commission upon its own motion to permit Roy T. Short, M. N. Hamilton, Apache Basin Oil Company, and Basin Oil Company, and all other interested parties to appear and show cause why the hole located 660 feet from the South and West lines of Section 25, Township 16 South, Range 35 East, Lea County, New Mexico, should not be ordered plugged and abandoned in accordance with the Rules and Regulations of the Oil Conservation Commission of New Mexico.

CASE 1280: Application of Sunray Mid-Continent Oil Company for an order authorizing a pilot secondary recovery project in the Bisti-Lower Gallup Oil Pool in exception to Rule 701 of the Commission Rules and Regulations. Applicant, in the above-styled cause, seeks an order authorizing it to drill and operate a well at a point five feet southeast of the northwest corner of Section 6, Township 25 North, Range 12 West, San Juan County, New Mexico, for the injection of liquified petroleum gases and dry gas into the Lower Gallup formation of the Bisti-Lower Gallup Oil Pool for the purpose of secondary recovery of oil from said pool.

CASE 1281: Application of Skelly Oil Company for approval of an unorthodox oil well location in an undesignated oil pool in Rio Arriba County, New Mexico, in exception to Rule 104 of the Commission Rules and Regulations. Applicant, in the above-styled cause, seeks an order authorizing an unorthodox oil well location in an undesignated oil pool for its Jicarilla "B" Well No. 2 located 1590 feet from the South line and 990 feet from the East line of Section 31, Township 25 North, Range 5 West, Rio Arriba County, New Mexico. Said well was projected as a gas well in accordance with the Commission gas well location rules but was found to be productive of oil.

CASE 1282: Southeastern New Mexico Nomenclature case calling for an order creating new pools and extending and deleting certain areas from existing pools in Eddy and Lea Counties, New Mexico.

(a) Create a new oil pool for Grayburg production, designated as the Teague-Grayburg Pool, and described as:

TOWNSHIP 23 SOUTH, RANGE 37 EAST
Section 20: SE/4

- (b) Create a new oil pool for Pennsylvanian production, designated as the Kennitz-Pennsylvanian Pool, and described as:

TOWNSHIP 16 SOUTH, RANGE 33 EAST
Section 13: SE/4

- (c) Extend the Dollarhide-Drinkard Pool to include:

TOWNSHIP 24 SOUTH, RANGE 38 EAST
Section 19: NW/4
Section 20: W/2 SW/4

- (d) Extend the Drinkard Pool to include:

TOWNSHIP 22 SOUTH, RANGE 37 EAST
Section 27: E/2 NE/4

- (e) Extend the Gladiola Pool to include:

TOWNSHIP 12 SOUTH, RANGE 37 EAST
Section 25: N/2 NE/4

TOWNSHIP 12 SOUTH, RANGE 38 EAST
Section 17: NW/4
Section 18: N/2 NE/4

- (f) Extend the North Gladiola-Devonian Pool to include:

TOWNSHIP 11 SOUTH, RANGE 38 EAST
Section 32: SE/4

TOWNSHIP 12 SOUTH, RANGE 38 EAST
Section 6: SW/4
Section 7: NW/4
Section 8: NE/4

- (g) Extend the West Henshaw-Grayburg Pool to include:

TOWNSHIP 16 SOUTH, RANGE 30 EAST
Section 4: SE/4
Section 5: SE/4
Section 8: NE/4

- (h) Extend the Langlie-Mattix Pool to include:

TOWNSHIP 23 SOUTH, RANGE 36 EAST
Section 4: E/2 SE/4

- (i) Extend the Pearl-Queen Pool to include:

TOWNSHIP 19 SOUTH, RANGE 35 EAST
Section 22: S/2 SE/4

- (j) Extend the Townsend-Welfcamp Pool to include:

TOWNSHIP 16 SOUTH, RANGE 36 EAST
Section 6: W/2 SW/4

- (k) Extend the Terry-Blinebry Pool to include:

TOWNSHIP 21 SOUTH, RANGE 37 EAST
Section 3: Lot 16
Section 4: Lot 1

- (l) Delete the following area from the Blinebry Gas Pool:

TOWNSHIP 21 SOUTH, RANGE 37 EAST
Section 3: Lot 16
Section 4: Lot 1

CASE 1283: Northwestern New Mexico nomenclature case calling for an order extending existing pools in San Juan and Rio Arriba Counties, New Mexico.

- (a) Extend the Aztec-Pictured Cliffs Pool to include:

TOWNSHIP 28 NORTH, RANGE 9 WEST
All of Sections 9, 10, 11, 12, 13, & 14
Section 15: E/2 & SW/4
Section 24: All

TOWNSHIP 31 NORTH, RANGE 11 WEST
Section 34: All

- (b) Extend the Otero-Pictured Cliffs Pool to include:

TOWNSHIP 23 NORTH, RANGE 5 WEST
Section 9: E/2
Section 16: N/2

TOWNSHIP 24 NORTH, RANGE 5 WEST
Section 13: SW/4
Section 14: S/2
Section 21: NE/4
Section 22: N/2 & SE/4
All of Sections 23, 24, & 25
Section 31: S/2

- (c) Extend the South Blanco-Pictured Cliffs Pool to include:

TOWNSHIP 24 NORTH, RANGE 4 WEST
Section 5: W/2

TOWNSHIP 27 NORTH, RANGE 8 WEST
Section 4: All

(d) Extend the Blanco-Mesaverde Pool to include:

TOWNSHIP 28 NORTH, RANGE 9 WEST
Section 32: All

(e) Extend the Bisti-Lower Gallup Oil Pool to include:

TOWNSHIP 26 NORTH, RANGE 13 WEST
Section 36: NW/4

(f) Extend the Verde-Gallup Oil Pool to include:

TOWNSHIP 31 NORTH, RANGE 14 WEST
Section 18: All

TOWNSHIP 31 NORTH, RANGE 15 WEST
Section 13: N/2

CONTINUED CASES

CASE 1221: Application of the Oil Conservation Commission on its own motion for an order amending Commission Order R-586 insofar as it relates to the Byers-Queen and Tubb Gas Pools. Applicant, in the above-styled cause, seeks an order amending the Special Rules and Regulations for the Tubb Gas Pool to make provision in said rules for the regulation of oil wells completed within the defined limits of said pool; and further to consider the deletion of that portion of Order R-586 relating to the Byers-Queen Gas Pool.

CASE 1261: Application of Gulf Oil Corporation and Western Oil Fields, Inc., for an order force pooling certain acreage in the Blinebry and Tubb Gas Pools, Lea County, New Mexico. Applicants, in the above-styled cause, seek an order force pooling the interests of all persons having any right, title or interest in the Blinebry and Tubb formations underlying the SW/4 Section 30, Township 22 South, Range 38 East, Lea County, New Mexico.

CASE 1262: Application of Gulf Oil Corporation and Western Oil Fields, Inc., for an order force pooling certain acreage in the Blinebry and Tubb Gas Pools, Lea County, New Mexico. Applicants, in the above-styled cause, seek an order force pooling the interest of all persons having any right, title or interest in the Blinebry and Tubb formations underlying the SE/4 Section 30, Township 22 South, Range 38 East, Lea County, New Mexico.

CASE 1263: Application of Gulf Oil Corporation and Western Oil Fields, Inc., for an order force pooling certain acreage in the Blinebry and Tubb Gas Pools, Lea County, New Mexico. Applicants, in the above-styled cause, seek an order force pooling the interests of all persons having any right, title or interest in the Blinebry and Tubb formations underlying the NE/4 Section 25, Township 22 South, Range 37 East, Lea County, New Mexico.

CASE 1264:

Application of Gulf Oil Corporation and Western Oil Fields, Inc., for an order force pooling certain acreage in the Blinebry and Tubb Gas Pools, Lea County, New Mexico. Applicants, in the above-styled cause, seek an order force pooling the interests of all persons having any right, title or interest in the Blinebry and Tubb formations underlying the SE/4 Section 25, Township 22 South, Range 37 East, Lea County, New Mexico.

CASE 1265:

Application of R. Olsen Oil Company for an order force pooling certain acreage in the Justis Gas Pool, Lea County, New Mexico. Applicant, in the above-styled cause, seeks an order force pooling the interests of all persons having any right, title or interest in the Glorieta formation of the Justis Gas Pool underlying the NE/4 Section 23, Township 25 South, Range 37 East, Lea County, New Mexico.

DOCKET: REGULAR HEARING JUNE 13, 1957

Oil Conservation Commission 9 a.m., Mabry Hall, State Capitol, Santa Fe.

- ALLOWABLE:
- (1) Consideration of the oil allowable for July 1957.
 - (2) Consideration of the allowable production of gas for July, 1957, for the seven prorated pools in Lea County, New Mexico, and consideration of the allowable production of gas from the six prorated pools in San Juan and Rio Arriba Counties, New Mexico for July, 1957; also consideration of purchasers' nominations for the six-month period beginning August 1, 1957, for the six prorated pools in San Juan and Rio Arriba Counties, New Mexico.

NEW CASES

CASE 1261: Application of Gulf Oil Corporation and Western Oil Fields, Inc., for an order force pooling certain acreage in the Blinebry and Tubb Gas Pools, Lea County, New Mexico. Applicants, in the above-styled cause, seek an order force pooling the interests of all persons having any right, title or interest in the Blinebry and Tubb formations underlying the SW/4 Section 30, Township 22 South, Range 38 East, Lea County, New Mexico.

CASE 1262: Application of Gulf Oil Corporation and Western Oil Fields, Inc., for an order force pooling certain acreage in the Blinebry and Tubb Gas Pools, Lea County, New Mexico. Applicants, in the above-styled cause, seek an order force pooling the interest of all persons having any right, title or interest in the Blinebry and Tubb formations underlying the SE/4 Section 30, Township 22 South, Range 38 East, Lea County, New Mexico.

CASE 1263: Application of Gulf Oil Corporation and Western Oil Fields, Inc., for an order force pooling certain acreage in the Blinebry and Tubb Gas Pools, Lea County, New Mexico. Applicants, in the above-styled cause, seek an order force pooling the interests of all persons having any right, title or interest in the Blinebry and Tubb formations underlying the NE/4 Section 25, Township 22 South, Range 37 East, Lea County, New Mexico.

CASE 1264: Application of Gulf Oil Corporation and Western Oil Fields, Inc., for an order force pooling certain acreage in the Blinebry and Tubb Gas Pools, Lea County, New Mexico. Applicants, in the above-styled cause, seek an order force pooling the interests of all persons having any right, title or interest in the Blinebry and Tubb formations underlying the SE/4 Section 25, Township 22 South, Range 37 East, Lea County, New Mexico.

CASE 1265: Application of R. Olsen Oil Company for an order force pooling certain acreage in the Justis Gas Pool, Lea County, New Mexico. Applicant, in the above-styled cause, seeks an order force pooling the interests of all persons having any right, title or interest in the Glorieta formation of the Justis Gas Pool underlying the NE/4 Section 23, Township 25 South, Range 37 East, Lea County, New Mexico.

CASE 1266: Southeastern New Mexico nomenclature case calling for an order creating new pools, extending and abolishing existing pools in Lea, Chaves and Eddy Counties, New Mexico.

- (a) Creation of a new oil pool for Queen production, designated as the South Corbin-Queen Pool, and described as:

TOWNSHIP 18 SOUTH, RANGE 33 EAST
Section 27: SW/4
Section 28: SE/4

- (b) Creation of a new oil pool for Yates production, designated as the South Maljamar-Yates Pool, and described as:

TOWNSHIP 18 SOUTH, RANGE 32 EAST
Section 13: NW/4

- (c) Extension of the Anderson Ranch-Devonian Pool to include:

TOWNSHIP 16 SOUTH, RANGE 32 EAST
Section 2: Lots 7, 8, 9 & 10

- (d) Extension of the Caprock-Queen Pool to include:

TOWNSHIP 14 SOUTH, RANGE 31 EAST
Section 8: NE/4 NE/4

TOWNSHIP 15 SOUTH, RANGE 31 EAST
Section 3: E/2 NW/4 & SW/4 NW/4

- (e) Extension of the Cave Pool to include:

TOWNSHIP 17 SOUTH, RANGE 29 EAST
Section 4: W/2
Section 5: N/2, E/2 SE/4 & NW/4 SE/4
Section 8: E/2 NE/4
Section 9: N/2

- (f) Abolish the South High Lonesome Pool.

- (g) Extension of the High Lonesome Pool to include:

TOWNSHIP 16 SOUTH, RANGE 29 EAST
Section 17: NE/4

- (h) Extension of the Eumont Gas Pool to include:

TOWNSHIP 19 SOUTH, RANGE 37 EAST
Section 22: SE/4
Section 26: W/2 NW/4 & SE/4
Section 36: E/2 SW/4

- (i) Extension of the Jalmat Gas Pool to include:

TOWNSHIP 23 SOUTH, RANGE 36 EAST
Section 8: W/2

- (j) Extension of the Justis Gas Pool to include:

TOWNSHIP 25 SOUTH, RANGE 37 EAST
Section 25: W/2
Section 26: NE/4
Section 36: NE/4

- (k) Extension of the Penrose-Skelly Pool to include:

TOWNSHIP 21 SOUTH, RANGE 37 EAST
Section 31: E/2 NW/4

- (l) Extension of the Lusk Pool to include:

TOWNSHIP 19 SOUTH, RANGE 32 EAST
Section 19: W/2 NE/4

- (m) Extension of the Shugart Pool to include:

TOWNSHIP 18 SOUTH, RANGE 31 EAST
Section 26: S/2 SW/4
Section 27: S/2 SE/4
Section 34: NE/4
Section 35: N/2

- (n) Extension of the Turkey Track pool to include:

TOWNSHIP 18 SOUTH, RANGE 29 EAST
Section 34: NE/4

- (o) Extension of the Young Pool to include:

TOWNSHIP 18 SOUTH, RANGE 32 EAST
Section 17: S/2 NE/4
Section 20: N/2 SE/4

- (p) Extension of the South Carter-San Andres Pool to include:

TOWNSHIP 18 SOUTH, RANGE 39 EAST
Section 5: All

- (q) Abolish the Carter-San Andres Pool in Lea County, New Mexico.

CASE 1267: Northwestern New Mexico nomenclature case calling for the extension of existing pools in San Juan and Rio Arriba Counties, New Mexico.

- (a) Extension of the Aztec-Pictured Cliffs Pool to include:

TOWNSHIP 31 NORTH, RANGE 11 WEST
Section 32: E/2
Section 33: NW/4

- (b) Extension of the Ballard-Pictured Cliffs Pool to include:

TOWNSHIP 27 NORTH, RANGE 9 WEST
Section 32: E/2

- (c) Extension of the Flora Vista-Fruitland Pool to include:

TOWNSHIP 30 NORTH, RANGE 12 WEST
Section 4: E/2

- (d) Extension of the Blanco Mesaverde Pool to include:

TOWNSHIP 26 NORTH, RANGE 4 WEST
All of Sections 17, 20 & 29

TOWNSHIP 30 NORTH, RANGE 12 WEST
All of Section 4

- (e) Extension of the Otero-Chacra Pool to include:

TOWNSHIP 25 NORTH, RANGE 5 WEST
Section 33: N/2

- (f) Extension of the Otero-Graneros Pool to include:

TOWNSHIP 25 NORTH, RANGE 5 WEST
Section 15: SW/4

- (g) Extension of the South Blanco-Pictured Cliffs Pool to include:

TOWNSHIP 24 NORTH, RANGE 2 WEST
Section 19: All

TOWNSHIP 24 NORTH, RANGE 3 WEST
Section 3: W/2
All of Sections 4, 5, 6, 7, 8 & 9
Section 10: W/2
Section 13: S/2
All of Sections 14, 15 & 16
Section 17: N/2
Section 18: N/2
All of Sections 22, 23 & 24

TOWNSHIP 24 NORTH, RANGE 4 WEST
All of Sections 1, 2, 3 & 4
Section 5: E/2
All of Sections 10, 11 & 12
Section 13: N/2

TOWNSHIP 25 NORTH, RANGE 3 WEST
All of Sections 30 & 31
Section 32: S/2
Section 33: S/2

TOWNSHIP 25 NORTH, RANGE 4 WEST
Section 21: E/2
All of Sections 22, 23, 25, 26 & 27
Section 28: E/2
Section 29: S/2
All of Sections 32, 33, 34, 35 & 36

TOWNSHIP 26 NORTH, RANGE 5 WEST
Section 20: All
Section 21: S/2
Section 22: S/2

TOWNSHIP 28 NORTH, RANGE 9 WEST
Section 25: S/2

(h) Extension of the Tapacito-Pictured Cliffs Pool to include:

TOWNSHIP 26 NORTH, RANGE 3 WEST
Section 34: W/2

TOWNSHIP 26 NORTH, RANGE 4 WEST
Section 5: All
Section 6: All
Section 7: N/2
Section 11: S/2

TOWNSHIP 27 NORTH, RANGE 4 WEST
Section 31: S/2

TOWNSHIP 27 NORTH, RANGE 5 WEST
Section 36: S/2

(i) Extension of the Bisti-Lower Gallup Oil Pool to include:

TOWNSHIP 25 NORTH, RANGE 12 WEST
Section 10: NW/4, N/2 SW/4 & SE/4 SW/4

TOWNSHIP 26 NORTH, RANGE 13 WEST
Section 29: E/2 NE/4

(j) Extension of the Verde-Gallup Oil Pool to include:

TOWNSHIP 30 NORTH, RANGE 15 WEST
Section 5: NW/4

TOWNSHIP 31 NORTH, RANGE 15 WEST
Section 22: S/2
Section 29: S/2
Section 31: SE/4
Section 32: All

CASE 1268:

Application of the Oil Conservation Commission of New Mexico upon its own motion for an order concerning purchaser prorationing by Malco Refineries, Inc. commencing June 1, 1957. Applicant, in the above-styled cause, seeks an order prescribing the manner in which Malco Refineries, Inc. shall prorate its purchases of oil in the State of New Mexico during the period of purchaser proration commencing June 1, 1957. The applicant proposes to require Malco Refineries, Inc., to effect its reduction of oil purchases in substantially the same manner as set forth in Emergency Order No. A-91-(A) dated May 31, 1957.

ir/

DOCKET: REGULAR HEARING AUGUST 15, 1957

Oil Conservation Commission 9 a.m., Mabry Hall, State Capitol, Santa Fe, NM

- ALLOWABLE:
- (1) Consideration of the oil allowable for September, 1957.
 - (2) Consideration of the allowable production of gas for September, 1957, from the seven prorated pools in Lea County, New Mexico; also consideration of the allowable production of gas from the six prorated pools in San Juan and Rio Arriba Counties, New Mexico, for September, 1957.

NEW CASES

- CASE 977: In the matter of the hearing ordered to be held by Paragraph 3 of Order R-794-A, Case 977, to permit Southern Union Gas Company and other interested parties to show cause why 320-acre spacing should be continued in the Tapacito-Pictured Cliffs Gas Pool.
- CASE 1291: Application of Tidewater Oil Company for approval of an oil-oil dual completion in an undesignated Drinkard Pool and an undesignated McKee Pool underlying Section 24, Township 25 South, Range 37 East, Lea County, New Mexico. Applicant, in the above-styled cause, seeks an order authorizing an oil-oil dual completion, by means of parallel strings of tubing, in an undesignated Drinkard Pool and an undesignated McKee Pool underlying Section 24, Township 25 South, Range 37 East, Lea County, New Mexico, for its Coates "C" Well No. 8 located 660 feet from the North line and 1880 feet from the East line of said Section 24.
- CASE 1292: Application of John H. Trigg for an order authorizing a pilot program for the injection of gas into the Caprock-Queen Pool, Chaves County, New Mexico, for purposes of pressure maintenance, and further, authorizing the transfer of allowables for the injection well to other wells on the same basic lease, and further, to exempt certain of his wells from gas-oil ratio penalties. Applicant, in the above-styled cause, seeks an order authorizing the injection of gas into the Caprock-Queen Pool through his Federal Trigg No. 10-9 Well located in the NW/4 SE/4 of Section 9, Township 14 South, Range 31 East, Chaves County, New Mexico. Applicant further requests that the allowables assigned to the injection well be transferred to another well or wells on the same basic lease, and further, that during the period of the pilot program all wells in Section 9, which are on the same lease as the injection well, be exempt from gas-oil ratio penalties.
- CASE 1293: Application of Amerada Petroleum Corporation for an order amending the Special Rules and Regulations for the Justis Gas Pool, Lea County, New Mexico. Applicant, in the above-styled cause, seeks an order amending the Special Rules and Regulations for the Justis Gas Pool provided by Order R-586, as amended, to provide for 320-acre gas proration units in the Justis Gas Pool, Lea County, New Mexico.

CASE 1294: Application of Ambassador Oil Corporation, Graridge Corporation and Gulf Oil Corporation for an order authorizing a pilot water flood project in the Caprock-Queen Pool in Lea and Chaves Counties, New Mexico, and further, authorizing the applicants to produce at capacity their wells located within and off-setting the pilot water flood program. Applicants, in the above-styled cause, seek an order authorizing the injection of water into the Queen formation of the Caprock-Queen Pool through six wells located in Sections 1 and 12, Township 13 South, Range 31 East, Chaves County, New Mexico, and further, authorizing capacity production from ten wells located within and offsetting the pilot water flood area located in Sections 1, 11, and 12, Township 13 South, Range 31 East, and Section 6, Township 13 South, Range 32 East, in Chaves and Lea Counties, New Mexico.

CASE 1295: Application of Southern Union Gas Company and Southern Union Gathering Company for the suspension for a period of not less than six months of the cancellation of underproduction in the six prorated gas pools in San Juan and Rio Arriba Counties, New Mexico. Applicants, in the above-styled cause, seek an order extending until a date not earlier than January 31, 1958, the date upon which accumulated underproduction accrued to certain of their connections as of January 31, 1957, will be cancelled for non-production under the provisions of the Special Rules and Regulations for the Aztec-Pictured Cliffs, Ballard-Pictured Cliffs, Fulcher Kutz-Pictured Cliffs, South Blanco-Pictured Cliffs, West Kutz-Pictured Cliffs, and Blanco Mesaverde Gas Pools in San Juan and Rio Arriba Counties, New Mexico. Applicants further request similar relief for any and all wells of other producers in the same pools if the facts and circumstances are such as to make similar relief necessary.

CASE 1296: Application of the Oil Conservation Commission of New Mexico upon its own motion for the suspension for a period of not less than six months of the overage shut-in provisions of the Special Rules and Regulations for the six prorated gas pools in San Juan and Rio Arriba Counties, New Mexico. Applicant, in the above-styled cause, seeks an order suspending until a date not earlier than January 31, 1958, the overage shut-in provisions of Special Rules and Regulations for the Aztec-Pictured Cliffs, Ballard-Pictured Cliffs, Fulcher Kutz-Pictured Cliffs, South Blanco-Pictured Cliffs, West Kutz-Pictured Cliffs, and Blanco Mesaverde Gas Pools in San Juan and Rio Arriba Counties, New Mexico.

CASE 1297: Southeastern New Mexico Nomenclature case calling for an order creating new pools and extending and deleting certain areas from existing pools in Lea, Roosevelt and Eddy Counties, New Mexico.

(a) Create a new oil pool for Paddock production, designated as the Grayburg-Paddock Pool, and described as:

TOWNSHIP 17 SOUTH, RANGE 30 EAST
Section 18: SE/4

(b) Create a new oil pool for Ellenburger production designated as the Justis-Ellenburger Pool, and described as:

TOWNSHIP 25 SOUTH, RANGE 37 EAST
Section 24: NE/4

(c) Create a new oil pool for San Andres production, designated as the Premier-San Andres Pool, and described as:

TOWNSHIP 17 SOUTH, RANGE 31 EAST
Section 30: NE/4

(d) Create a new oil pool for Grayburg production, designated as the Teague-Grayburg Pool, and described as:

TOWNSHIP 23 SOUTH, RANGE 37 EAST
Section 20: SE/4

(e) Create a new oil pool for Seven Rivers production, designated as the Vacuum-Seven Rivers Pool and described as:

TOWNSHIP 17 SOUTH, RANGE 35 EAST
Section 34: NW/4

(f) Extend the Atoka Pool to include:

TOWNSHIP 18 SOUTH, RANGE 26 EAST
Section 23: N/2 NE/4

(g) Extend the Crossroads Pool to include:

TOWNSHIP 9 SOUTH, RANGE 36 EAST
Section 23: SE/4

(h) Extend the Grayburg-Keely Pool to include:

TOWNSHIP 17 SOUTH, RANGE 29 EAST
Section 23: NE/4

(i) Extend the Hume-Queen Pool to include:

TOWNSHIP 16 SOUTH, RANGE 34 EAST
Section 8: S/2 NE/4

(j) Extend the Jalmat Gas Pool to include:

TOWNSHIP 23 SOUTH, RANGE 36 EAST
Section 17: SW/4 & W/2 SE/4

(k) Extend the Lynch Pool to include:

TOWNSHIP 20 SOUTH, RANGE 34 EAST
Section 25: SW/4

- (l) Extend the West Henshaw-Grayburg Pool to include:

TOWNSHIP 16 SOUTH, RANGE 30 EAST
Section 4: SE/4
Section 5: SE/4
Section 8: NE/4

- (m) Extend the Millman Pool to include:

TOWNSHIP 19 SOUTH, RANGE 28 EAST
Section 18: S/2 NE/4

- (n) Extend the Milnesand-Pennsylvanian Pool to include:

TOWNSHIP 8 SOUTH, RANGE 34 EAST
Section 13: SE/4

- (o) Extend the Ranger Lake-Pennsylvanian Pool to include:

TOWNSHIP 12 SOUTH, RANGE 34 EAST
Section 25: NW/4 NW/4
Section 26: N/2 NE/4

- (p) Extend the Turkey Track Pool to include:

TOWNSHIP 18 SOUTH, RANGE 29 EAST
Section 34: NW/4

- (q) Extend the Vacuum Pool to include:

TOWNSHIP 17 SOUTH, RANGE 34 EAST
Section 2: NW/4

- (r) Extend the Terry-Blinebry Oil Pool to include:

TOWNSHIP 21 SOUTH, RANGE 37 EAST
Section 3: Lot 16
Section 4: Lot 1

- (s) Delete the following area from the Blinebry Gas Pool:

TOWNSHIP 21 SOUTH, RANGE 37 EAST
Section 3: Lot 16
Section 4: Lot 1

- (t) Delete the following area from the Blinebry Oil Pool:

TOWNSHIP 21 SOUTH, RANGE 37 EAST
Section 3: Lot 16
Section 4: Lot 1

CASE 1298: Northwestern New Mexico Nomenclature case calling for an order extending existing pools in San Juan and Rio Arriba Counties, New Mexico.

(a) Extend the Blanco Mesaverde Pool to include:

TOWNSHIP 28 NORTH, RANGE 9 WEST

Section 30: E/2
Section 31: E/2
Section 32: All

(b) Extend the Ballard-Pictured Cliffs Pool to include:

TOWNSHIP 25 NORTH, RANGE 7 WEST

Section 7: W/2

(c) Extend the Blanco-Pictured Cliffs Pool to include:

TOWNSHIP 29 NORTH, RANGE 9 WEST

Section 5: All

(d) Extend the Otero-Pictured Cliffs Pool to include:

TOWNSHIP 23 NORTH, RANGE 5 WEST

Section 3: W/2
Section 4: E/2
Section 5: W/2
Section 6: E/2
Section 7: NE/4
Section 8: NW/4
Section 10: W/2

TOWNSHIP 24 NORTH, RANGE 5 WEST

Section 32: SW/4

(e) Extend the South Blanco-Pictured Cliffs Pool to include:

TOWNSHIP 24 NORTH, RANGE 2 WEST

Section 5: S/2
Section 6: S/2
Section 7: All

TOWNSHIP 24 NORTH, RANGE 3 WEST

Section 12: All
Section 13: N/2

TOWNSHIP 24 NORTH, RANGE 4 WEST

Section 6: All

TOWNSHIP 25 NORTH, RANGE 6 WEST

Section 23: E/2
Section 24: W/2

TOWNSHIP 26 NORTH, RANGE 5 WEST

Section 19: N/2

TOWNSHIP 27 NORTH, RANGE 8 WEST
Section 3: All

TOWNSHIP 28 NORTH, RANGE 9 WEST
Section 25: N/2
Section 33: W/2 & NE/4

(f) Extend the Tapacito-Pictured Cliffs Pool to include:

TOWNSHIP 25 NORTH, RANGE 3 WEST
Section 3: E/2

(g) Extend the Bisti-Lower Gallup Oil Pool to include:

TOWNSHIP 24 NORTH, RANGE 10 WEST
Section 4: N/2

TOWNSHIP 25 NORTH, RANGE 10 WEST
All of Sections 29 & 30
Section 31: N/2
All of Sections 32, 33 & 34

TOWNSHIP 25 NORTH, RANGE 11 WEST
Section 16: S/2
All of Sections 17 thru 23, incl.
All of Sections 25 & 26
Section 27: N/2 & SE/4

TOWNSHIP 25 NORTH, RANGE 12 WEST
Section 4: SE/4, N/2 SW/4, and SE/4 SW/4
All of Sections 13 & 14
Section 15: E/2 & E/2 NW/4
All of Sections 23 & 24
Section 25: N/2

CONTINUED CASES

CASE 1261: Application of Gulf Oil Corporation and Western Oil Fields, Inc., for an order force pooling certain acreage in the Blinebry and Tubb Gas Pools, Lea County, New Mexico. Applicants, in the above-styled cause, seek an order force pooling the interests of all persons having any right, title or interest in the Blinebry and Tubb formations underlying the SW/4 Section 30, Township 22 South, Range 38 East, Lea County, New Mexico.

CASE 1262: Application of Gulf Oil Corporation and Western Oil Fields, Inc., for an order force pooling certain acreage in the Blinebry and Tubb Gas Pools, Lea County, New Mexico. Applicants, in the above-styled cause, seek an order force pooling the interest of all persons having any right, title or interest in the Blinebry and Tubb formations underlying the SE/4 Section 30, Township 22 South, Range 38 East, Lea County, New Mexico.

CASE 1263: Application of Gulf Oil Corporation and Western Oil Fields, Inc., for an order force pooling certain acreage in the Blinebry and Tubb Gas Pools, Lea County, New Mexico. Applicants, in the above-styled cause, seek an order force pooling the interests of all persons having any right, title or interest in the Blinebry and Tubb formations underlying the NE/4 Section 25, Township 22 South, Range 37 East, Lea County, New Mexico.

CASE 1264: Application of Gulf Oil Corporation and Western Oil Fields, Inc., for an order force pooling certain acreage in the Blinebry and Tubb Gas Pools, Lea County, New Mexico. Applicants, in the above-styled cause, seek an order force pooling the interests of all persons having any right, title or interest in the Blinebry and Tubb formations underlying the SE/4 Section 25, Township 22 South, Range 37 East, Lea County, New Mexico.

ir/

**BEFORE THE OIL CONSERVATION COMMISSION
OF THE STATE OF NEW MEXICO**

**IN THE MATTER OF THE HEARING
CALLED BY THE OIL CONSERVATION
COMMISSION OF THE STATE OF NEW
MEXICO FOR THE PURPOSE OF
CONSIDERING:**

**CASE NO. 1264
Order No. R-1052**

**APPLICATION OF GULF OIL CORPORATION
AND WESTERN OIL FIELDS, INC., FOR AN
ORDER FORCE POOLING THE INTERESTS OF
ALL PERSONS HAVING ANY RIGHT, TITLE,
OR INTEREST IN THE BLINKNEY AND TUBS
FORMATIONS UNDERLYING THE SE/4 OF
SECTION 25, TOWNSHIP 22 SOUTH, RANGE
37 EAST, NEEPH, LEA COUNTY, NEW MEXICO.**

ORDER OF DISMISSAL

BY THE COMMISSION:

**This cause came on for hearing at 9 o'clock a.m. on
June 13, 1957, at Santa Fe, New Mexico, before the Oil Conservation
Commission of New Mexico, hereinafter referred to as the "Com-
mission."**

**NOW, on this 16th day of September, 1957, the Commission,
a quorum being present, having considered the application and the
evidence adduced, and being fully advised in the premises,**

FINDS:

**(1) That due notice having been given as required by
law, the Commission has jurisdiction of this cause and the subject
matter thereof.**

**(2) That the applicants, Gulf Oil Corporation and
Western Oil Fields, Inc., appeared by their attorney and moved
that the subject application be dismissed.**

IT IS THEREFORE ORDERED:

**That the application of Gulf Oil Corporation and
Western Oil Fields, Inc., in Case 1264 be and the same is hereby
dismissed.**


**DONE at Santa Fe, New Mexico, on the day and year
hereinafore designated.**

**STATE OF NEW MEXICO
OIL CONSERVATION COMMISSION**

***E. L. Mechem*
EDWIN L. MECHAM, Chairman**

***M. E. Morgan*
MURRAY E. MORGAN, Member**

***A. L. Porter, Jr.*
A. L. PORTER, Jr., Member & Secretary**



BEFORE THE OIL CONSERVATION COMMISSION


OF THE STATE OF NEW MEXICO

IN THE MATTER OF THE APPLICATION OF)
GULF OIL CORPORATION AND WESTERN OIL)
FIELDS, INC. FOR A COMPULSORY)
POOLING ORDER AS TO GAS IN THE)
BLINEBRY AND TUBB GAS POOLS UNDER)
THE SE/4 SECTION 25, TOWNSHIP 22)
SOUTH, RANGE 37 EAST, N.M.P.M.)
LEA COUNTY.)

NO. 1064

CERTIFICATE

COMES NOW Jack M. Campbell, one of the attorneys for Applicants, and certifies to the Oil Conservation Commission of the State of New Mexico that on the 24th day of May, 1957, he mailed a copy of the Application in this case to Amanda E. Sims, Post Office Box 45, Unice, New Mexico, and George W. Sims, Post Office Box 45, Unice, New Mexico, which is the last known address of Amanda E. Sims and George W. Sims.



Jack M. Campbell
For: CAMPBELL & RUSSELL
One of the attorneys for Applicants.