

CASE 1571: NORTHWEST NEW MEXICO
NOMENCLATURE

Case No.

1571

Application, Transcript,
Small Exhibits, Etc.

CASE :

In the matter of the application of the Oil Conservation Commission of New Mexico upon its own motion for an order for the creation of a new pool and the extension of existing pools in Rio Arriba and San Juan Counties, New Mexico.

(a) Create a new pool in San Juan County, New Mexico, classified as an oil pool for Gallup production, designated as the Chimney Rock-Gallup Oil Pool and described as:

Township 31 North, Range 17 West
Section 4: All
Section 5: NE/4

(b) Extend the Ballard-Pictured Cliffs Pool boundary in San Juan and Rio Arriba Counties, New Mexico, to include therein:

Township 25 North, Range 7 West
Section 7: E/2

(c) Extend the East Blanco-Pictured Cliffs Pool Boundary in Rio Arriba County, New Mexico, to include therein:

Township 30 North, Range 4 West
Section 3: SW/4
Section 4: SE/4

(d) Extend the South Blanco-Pictured Cliffs Pool boundary in San Juan and Rio Arriba Counties, New Mexico, to include therein:

Township 24 North, Range 2 West
Section 8: S/2
Section 24: N/2

Township 24 North, Range 3 West
Section 17: SW/4
Section 20: NW/4

Township 24 North, Range 4 West
Section 7: S/2 and NW/4

Township 26 North, Range 5 West
Section 13: NW/4
Section 14: All
Section 15: N/2

Township 26 North, Range 8 West
Section 2: S/2

Township 27 North, Range 5 West
Section 23: NW/4

(e) Extend the Tapacito-Pictured Cliffs Pool boundary in Rio Arriba County, New Mexico, to include therein:

Township 25 North, Range 3 West
Section 23: N/2

(f) Extend the Blanco-Horavorda Pool boundary in San Juan and Rio Arriba Counties, New Mexico, to include therein:

Township 24 North, Range 13 West
Section 10: E/2

(g) Extend the North Los Pino-Dakota Pool boundary in Rio Arriba County, New Mexico, to include therein:

Township 22 North, Range 2 East
Section 24: All

(h) Extend the Bisti-Lower Gallup Oil Pool boundary in San Juan County, New Mexico, to include therein:

Township 25 North, Range 12 West
Section 3: NE/4

(i) Extend the Horseshoe-Gallup Oil Pool boundary in San Juan County, New Mexico, to include therein:

Township 30 North, Range 16 West
Section 5: NE/4
Section 10: E/2 NE/4 and SW/4 NE/4
Section 11: W/2 and SW/4 SE/4

Township 31 North, Range 16 West
Section 30: All
Section 31: NE/4
Section 32: W/2 and NE/4
Section 33: N/2 W/2 and NE/4

(j) Extend the Verde-Gallup Oil Pool boundary in San Juan County, New Mexico, to include therein:

Township 31 North, Range 14 West
Section 20: SW/4

Providing further that all of the above creations and extensions may be amended to include such other lands as may be properly included as supported by testimony and recommendations at said hearing.

GIVEN under the seal of the New Mexico Oil Conservation Commission at Santa Fe, New Mexico, on this day of November, 1958.

STATE OF NEW MEXICO
OIL CONSERVATION COMMISSION

A. L. Porter, Jr., Secretary

SEAL

CASE _____:

In the matter of the application of the Oil Conservation Commission of New Mexico upon its own motion for an order for the creation of a new pool and the extension of existing pools in Rio Arriba and San Juan Counties, New Mexico.

(a) Create a new pool in San Juan County, New Mexico, classified as an oil pool for Gallup production, designated as the Chimney Rock-Gallup Oil Pool and described as:

Township 31 North, Range 17 West
Section 4: All
Section 5: NE/4

(b) Extend the Ballard-Pictured Cliffs Pool boundary in San Juan and Rio Arriba Counties, New Mexico, to include therein:

Township 25 North, Range 7 West
Section 7: E/2

(c) Extend the East Blanco-Pictured Cliffs Pool Boundary in Rio Arriba County, New Mexico, to include therein:

Township 30 North, Range 4 West
Section 3: SW/4
Section 4: SE/4

(d) Extend the South Blanco-Pictured Cliffs Pool boundary in San Juan and Rio Arriba Counties, New Mexico, to include therein:

Township 24 North, Range 2 West
Section 8: S/2
Section 24: N/2

Township 24 North, Range 3 West
Section 17: SW/4
Section 20: NW/4

Township 24 North, Range 4 West
Section 7: S/2 and NW/4

Township 26 North, Range 5 West
Section 13: NW/4
Section 14: All
Section 15: N/2

Township 26 North, Range 8 West
Section 2: S/2

Township 27 North, Range 5 West
Section 33: SW/4

(e) Extend the Tapacitu-Pictured Cliffs Pool boundary in Rio Arriba County, New Mexico, to include therein:

Township 25 North, Range 3 West
Section 23: N/2

(f) Extend the Blanco-Mesaverde Pool boundary in San Juan and Rio Arriba Counties, New Mexico, to include therein:

Township 32 North, Range 13 West
Section 26: E/2

(g) Extend the North Los Pinos-Dakota Pool boundary in Rio Arriba County, New Mexico, to include therein:

Township 32 North, Range 7 West
Section 24: W/2

(h) Extend the Bisti-Lower Gallup Oil Pool boundary in San Juan County, New Mexico, to include therein:

Township 25 North, Range 12 West
Section 3: NE/4

(i) Extend the Horseshoe-Gallup Oil Pool boundary in San Juan County, New Mexico, to include therein:

Township 30 North, Range 16 West
Section 5: NE/4
Section 10: E/2 NE/4 and SW/4 NE/4
Section 11: W/2 and SW/4 SE/4

Township 31 North, Range 16 West
Section 30: All
Section 31: NE/4
Section 32: W/2 and NE/4
Section 33: N/2 S/2 and NE/4

(j) Extend the Verde-Gallup Oil Pool boundary in San Juan County, New Mexico, to include therein:

Township 31 North, Range 14 West
Section 20: SW/4

Providing further that all of the above creations and extensions may be amended to include such other lands as may be properly included as supported by testimony and recommendations at said hearing.

GIVEN under the seal of the New Mexico Oil Conservation Commission at Santa Fe, New Mexico, on this day of November, 1958.

STATE OF NEW MEXICO
OIL CONSERVATION COMMISSION

A. L. Porter, Jr., Secretary

SEAL

CASE _____:

In the matter of the application of the
Oil Conservation Commission of New Mexico
upon its own motion for an order for the
creation of a new pool and the extension
of existing pools in Rio Arriba and San
Juan Counties, New Mexico.

(a) Create a new pool in San Juan County, New Mexico, classified
as an oil pool for Gallup production, designated as the Chimney Rock-
Gallup Oil Pool and described as:

Township 31 North, Range 17 West
Section 4: All
Section 5: NE/4

(b) Extend the Ballard-Pictured Cliffs Pool boundary in San Juan
and Rio Arriba Counties, New Mexico, to include therein:

Township 25 North, Range 7 West
Section 7: E/2

(c) Extend the East Blanco-Pictured Cliffs Pool boundary in
Rio Arriba County, New Mexico, to include therein:

Township 30 North, Range 4 West
Section 3: SW/4
Section 4: SE/4

(d) Extend the South Blanco-Pictured Cliffs Pool boundary in
San Juan and Rio Arriba Counties, New Mexico, to include therein:

Township 24 North, Range 2 West
Section 8: S/2
Section 24: N/2

Township 24 North, Range 3 West
Section 17: SW/4
Section 20: NW/4

Township 24 North, Range 4 West
Section 7: S/2 and NW/4

Township 26 North, Range 5 West
Section 13: NW/4
Section 14: All
Section 15: N/2

Township 26 North, Range 8 West
Section 2: S/2

Township 27 North, Range 5 West
Section 33: SW/4

(e) Extend the Tapacito-Pictured Cliffs Pool boundary in
Rio Arriba County, New Mexico, to include therein:

Township 25 North, Range 3 West
Section 23: N/2

(f) Extend the Blanco-Mesaverde Pool boundary in San Juan and
Rio Arriba Counties, New Mexico, to include therein:

Township 32 North, Range 13 West
Section 26: E/2

(g) Extend the North Los Pinos-Dakota Pool boundary in
Rio Arriba County, New Mexico, to include therein:

Township 32 North, Range 7 West
Section 24: W/2

(h) Extend the Bisti-Lower Gallup Oil Pool boundary in San Juan County, New Mexico, to include therein:

Township 25 North, Range 12 West
Section 3: NE/4

(i) Extend the Moreshee-Gallup Oil Pool boundary in San Juan County, New Mexico, to include therein:

Township 30 North, Range 16 West
Section 5: NE/4
Section 10: E/2 NE/4 and SW/4 NE/4
Section 11: W/2 and SW/4 SE/4

Township 31 North, Range 16 West
Section 30: All
Section 31: NE/4
Section 32: W/2 and NE/4
Section 33: N/2 S/2 and NE/4

(j) Extend the Verde-Gallup Oil Pool boundary in San Juan County, New Mexico, to include therein:

Township 31 North, Range 14 West
Section 20: SW/4

Providing further that all of the above creations and extensions may be amended to include such other lands as may be properly included as supported by testimony and recommendations at said hearing.

GIVEN under the seal of the New Mexico Oil Conservation Commission at Santa Fe, New Mexico, on this day of November, 1958.

STATE OF NEW MEXICO
OIL CONSERVATION COMMISSION

A. L. Porter, Jr., Secretary

SEAL

CASE _____:

In the matter of the application of the Oil Conservation Commission of New Mexico upon its own motion for an order for the creation of a new pool and the extension of existing pools in Rio Arriba and San Juan Counties, New Mexico.

(a) Create a new pool in San Juan County, New Mexico, classified as an oil pool for Gallup production, designated as the Chimney Rock-Gallup Oil Pool and described as:

Township 31 North, Range 17 West
Section 4: All
Section 5: NE/4

(b) Extend the Ballard-Pictured Cliffs Pool boundary in San Juan and Rio Arriba Counties, New Mexico, to include therein:

Township 25 North, Range 7 West
Section 7: E/2

(c) Extend the East Blanco-Pictured Cliffs Pool boundary in Rio Arriba County, New Mexico, to include therein:

Township 30 North, Range 4 West
Section 3: SW/4
Section 4: SE/4

(d) Extend the South Blanco-Pictured Cliffs Pool boundary in San Juan and Rio Arriba Counties, New Mexico, to include therein:

Township 24 North, Range 2 West
Section 8: S/2
Section 24: N/2

Township 24 North, Range 3 West
Section 17: SW/4
Section 20: NW/4

Township 24 North, Range 4 West
Section 7: S/2 and NW/4

Township 26 North, Range 5 West
Section 13: NW/4
Section 14: All
Section 15: N/2

Township 26 North, Range 8 West
Section 2: S/2

Township 27 North, Range 5 West
Section 33: SW/4

(e) Extend the Tapacito-Pictured Cliffs Pool boundary in Rio Arriba County, New Mexico, to include therein:

Township 25 North, Range 3 West
Section 23: N/2

(f) Extend the Blanco-Mesaverte Pool boundary in San Juan and Rio Arriba Counties, New Mexico, to include therein:

Township 32 North, Range 13 West
Section 26: E/2

(g) Extend the North Los Pinos-Dakota Pool boundary in Rio Arriba County, New Mexico, to include therein:

Township 32 North, Range 7 West
Section 24: W/2

(h) Extend the Bisti-Lower Gallup Oil Pool boundary in San Juan County, New Mexico, to include therein:

Township 25 North, Range 12 West
Section 3: NE/4

(i) Extend the Horseshoe-Gallup Oil Pool boundary in San Juan County, New Mexico, to include therein:

Township 30 North, Range 16 West
Section 5: NE/4
Section 10: E/2 NE/4 and SW/4 NE/4
Section 11: W/2 and SW/4 SE/4

Township 31 North, Range 16 West
Section 30: All
Section 31: NE/4
Section 32: W/2 and NE/4
Section 33: N/2 S/2 and NE/4

(j) Extend the Verde-Gallup Oil Pool boundary in San Juan County, New Mexico, to include therein:

Township 31 North, Range 14 West
Section 20: SW/4

Providing further that all of the above creations and extensions may be amended to include such other lands as may be properly included as supported by testimony and recommendations at said hearing.

GIVEN under the seal of the New Mexico Oil Conservation Commission at Santa Fe, New Mexico, on this day of November, 1958.

STATE OF NEW MEXICO
OIL CONSERVATION COMMISSION

A. L. Porter, Jr., Secretary

SEAL

CASE _____:

In the matter of the application of the Oil Conservation Commission of New Mexico upon its own motion for an order for the creation of a new pool and the extension of existing pools in Rio Arriba and San Juan Counties, New Mexico.

(a) Create a new pool in San Juan County, New Mexico, classified as an oil pool for Gallup production, designated as the Chimney Rock-Gallup Oil Pool and described as:

Township 31 North, Range 17 West
Section 4: All
Section 5: NE/4

(b) Extend the Ballard-Pictured Cliffs Pool boundary in San Juan and Rio Arriba Counties, New Mexico, to include therein:

Township 25 North, Range 7 West
Section 7: E/2

(c) Extend the East Blanco-Pictured Cliffs Pool boundary in Rio Arriba County, New Mexico, to include therein:

Township 30 North, Range 4 West
Section 3: SW/4
Section 4: SE/4

(d) Extend the South Blanco-Pictured Cliffs Pool boundary in San Juan and Rio Arriba Counties, New Mexico, to include therein:

Township 24 North, Range 2 West
Section 8: S/2
Section 24: N/2

Township 24 North, Range 3 West
Section 17: SW/4
Section 20: NW/4

Township 24 North, Range 4 West
Section 7: S/2 and NW/4

Township 26 North, Range 5 West
Section 13: NW/4
Section 14: All
Section 15: N/2

Township 26 North, Range 8 West
Section 2: S/2

Township 27 North, Range 5 West
Section 33: SW/4

(e) Extend the Tapacito-Pictured Cliffs Pool boundary in Rio Arriba County, New Mexico, to include therein:

Township 25 North, Range 3 West
Section 23: N/2

(f) Extend the Blanco-Mesaville Pool boundary in San Juan and Rio Arriba Counties, New Mexico, to include therein:

Township 32 North, Range 13 West
Section 26: E/2

(g) Extend the North Los Pinos-Dakota Pool boundary in Rio Arriba County, New Mexico, to include therein:

Township 32 North, Range 7 West
Section 24: N/2

(h) Extend the Bisti-Lower Gallup Oil Pool boundary in San Juan County, New Mexico, to include therein:

Township 25 North, Range 12 West
Section 3: NE/4

(i) Extend the Horseshoe-Gallup Oil Pool boundary in San Juan County, New Mexico, to include therein:

Township 30 North, Range 16 West
Section 5: NE/4
Section 10: E/2 NE/4 and SW/4 NE/4
Section 11: W/2 and SW/4 SE/4

Township 31 North, Range 16 West
Section 30: All
Section 31: NE/4
Section 32: W/2 and NE/4
Section 33: N/2 S/2 and NE/4

(j) Extend the Verde-Gallup Oil Pool boundary in San Juan County, New Mexico, to include therein:

Township 31 North, Range 14 West
Section 20: SW/4

Providing further that all of the above creations and extensions may be amended to include such other lands as may be properly included as supported by testimony and recommendations at said hearing.

GIVEN under the seal of the New Mexico Oil Conservation Commission at Santa Fe, New Mexico, on this day of November, 1958.

STATE OF NEW MEXICO
OIL CONSERVATION COMMISSION

A. L. Porter, Jr., Secretary

SEAL

CASE _____:

In the matter of the application of the Oil Conservation Commission of New Mexico upon its own motion for an order for the creation of a new pool and the extension of existing pools in Rio Arriba and San Juan Counties, New Mexico.

(a) Create a new pool in San Juan County, New Mexico, classified as an oil pool for Gallup production, designated as the Chimney Rock-Gallup Oil Pool and described as:

Township 31 North, Range 17 West
Section 4: All
Section 5: NE/4

(b) Extend the Ballard-Pictured Cliffs Pool boundary in San Juan and Rio Arriba Counties, New Mexico, to include therein:

Township 25 North, Range 7 West
Section 7: E/2

(c) Extend the East Blanco-Pictured Cliffs Pool boundary in Rio Arriba County, New Mexico, to include therein:

Township 30 North, Range 4 West
Section 3: SW/4
Section 4: SE/4

(d) Extend the South Blanco-Pictured Cliffs Pool boundary in San Juan and Rio Arriba Counties, New Mexico, to include therein:

Township 24 North, Range 2 West
Section 8: S/2
Section 24: N/2

Township 24 North, Range 3 West
Section 17: SW/4
Section 20: NW/4

Township 24 North, Range 4 West
Section 7: S/2 and NW/4

Township 26 North, Range 5 West
Section 13: NW/4
Section 14: All
Section 15: N/2

Township 26 North, Range 8 West
Section 21: S/2

Township 27 North, Range 5 West
Section 33: SW/4

(e) Extend the Tapacito-Pictured Cliffs Pool boundary in Rio Arriba County, New Mexico, to include therein:

Township 25 North, Range 3 East
Section 23: N/2

(f) Extend the Blanco-Besaverte Pool boundary in San Juan and Rio Arriba Counties, New Mexico, to include therein:

Township 32 North, Range 13 West
Section 26: E/2

(g) Extend the North Los Pinos-Dakota Pool boundary in Rio Arriba County, New Mexico, to include therein:

Township 32 North, Range 7 West
Section 24: W/2

(h) Extend the Bluel-Lower Gallup Oil Pool boundary in San Juan County, New Mexico, to include therein:

Township 25 North, Range 12 West
Section 3: NE/4

(i) Extend the Horseshoe-Gallup Oil Pool boundary in San Juan County, New Mexico, to include therein:

Township 30 North, Range 16 West
Section 5: NE/4
Section 10: E/2 NE/4 and SW/4 NE/4
Section 11: W/2 and SW/4 SE/4

Township 31 North, Range 16 West
Section 30: All
Section 31: NE/4
Section 32: W/2 and NE/4
Section 33: N/2 S/2 and NE/4

(j) Extend the Verde-Gallup Oil Pool boundary in San Juan County, New Mexico, to include therein:

Township 31 North, Range 14 West
Section 20: SW/4

Providing further that all of the above creations and extensions may be amended to include such other lands as may be properly included as supported by testimony and recommendations at said hearing.

GIVEN under the seal of the New Mexico Oil Conservation Commission at Santa Fe, New Mexico, on this day of November, 1958.

STATE OF NEW MEXICO
OIL CONSERVATION COMMISSION

A. L. Porter, Jr., Secretary

SEAL

DOCKET: REGULAR HEARING DECEMBER 17, 1958

Oil Conservation Commission 9 a.m., Mabry Hall, State Capitol, Santa Fe, NM

ALLOWABLE: (1) Consideration of the oil allowable for January 1959.

(2) Consideration of the allowable production of gas for January 1959 for six prorated pools in Lea County, New Mexico; and consideration of the allowable production of gas for seven prorated pools in San Juan and Rio Arriba Counties, New Mexico, for January 1959; also presentation of purchasers' nominations for the six-month period beginning February 1, 1959, for seven prorated pools in San Juan and Rio Arriba Counties, New Mexico.

NEW CASES

CASE 1568: In the matter of the hearing called by the Oil Conservation Commission on its own motion to consider the revision of Rule 301 (b) of the Commission Rules and Regulations to provide that the results of gas-oil ratio tests taken during regular survey periods shall be filed by the 10th day of the month following the close of the survey period for the pool.

CASE 1569: In the matter of the hearing called by the Oil Conservation Commission on its own motion to consider the promulgation of an order prohibiting the flaring of casinghead gas from oil wells in San Juan, Rio Arriba, McKinley and Sandoval Counties, New Mexico.

CASE 1570: Southeastern New Mexico nomenclature case calling for an order for the creation of new pools and extension of existing pools in Lea, Eddy, Chaves, and Roosevelt Counties, New Mexico.

(a) Create a new oil pool for Abo production, designated as the Dayton-Abo Pool, and described as:

Township 18 South, Range 26 East,
Section 34: NE/4

(b) Create a new oil pool for Devonian production, designated as the Little Lucky Lake-Devonian Pool, and described as:

Township 15 South, Range 30 East,
Section 29: NE/4

(c) Create a new oil pool for Pennsylvanian production, designated as the East Milnesand-Pennsylvanian Pool, and described as:

Township 8 South, Range 35 East,
Section 12: NW/4

(d) Extend the Empire-Abo Pool to include:

Township 18 South, Range 27 East,
Section 2: SW/4
Section 3: SE/4

- (e) Extend the West Henshaw-Grayburg Pool to include:

Township 16 South, Range 30 East,
Section 3: SE/4

- (f) Extend the Justis-Blinebry Pool to include:

Township 25 South, Range 37 East,
Section 13: SN/4

- (g) Extend the Justis-Drinkard Pool to include:

Township 25 South, Range 37 East,
Section 13: SN/4
Section 25: NW/4

- (h) Extend the Justis-Fusselman Pool to include:

Township 25 South, Range 37 East,
Section 25: NW/4

- (i) Extend the King-Wolfcamp Pool to include:

Township 13 South, Range 37 East,
Section 24: SE/4

- (j) Extend the Langlie-Mattix Pool to include:

Township 22 South, Range 37 East,
Section 31: SE/4

- (k) Extend the Penrose-Skelly Pool to include:

Township 21 South, Range 37 East,
Section 31: W/2 NW/4

- (l) Extend the Teas Pool to include:

Township 20 South, Range 34 East,
Section 18: W/2 NW/4

- (m) Extend the South Vacuum-Devonian Pool to include:

Township 18 South, Range 35 East,
Section 35: SE/4

- (n) Extend the Warren-Blinebry Gas Pool to include:

Township 20 South, Range 38 East,
Section 27: SN/4

- (o) Extend the Warren-Tubb Gas Pool to include:

Township 20 South, Range 38 East,
Section 27: SN/4

CASE 1571: Northwestern New Mexico nomenclature case calling for an order for the creation of a new pool and the extension of existing pools in Rio Arriba and San Juan Counties, New Mexico.

(a) Create a new oil pool for Gallup production, designated as the Chimney Rock-Gallup Oil Pool and described as:

Township 31 North, Range 17 West,
Section 4: All
Section 5: NE/4

(b) Extend the Ballard-Pictured Cliffs Pool to include:

Township 25 North, Range 7 West,
Section 7: E/2

(c) Extend the Bisti-Lower Gallup Oil Pool to include:

Township 25 North, Range 12 West,
Section 3: NE/4

(d) Extend the Blanco-Mesaverde Pool to include:

Township 32 North, Range 13 West,
Section 26: E/2

(e) Extend the East Blanco-Pictured Cliffs Pool to include:

Township 30 North, Range 4 West,
Section 3: SW/4
Section 4: SE/4

(f) Extend the South Blanco-Pictured Cliffs Pool to include:

Township 24 North, Range 2 West,
Section 8: S/2
Section 24: N/2 & SE/4

Township 24 North, Range 3 West,
Section 17: SW/4
Section 20: NW/4

Township 24 North, Range 4 West,
Section 7: S/2 and NW/4

Township 26 North, Range 5 West,
Section 13: NW/4
Section 14: All
Section 15: N/2

Township 26 North, Range 8 West,
Section 2: S/2

Township 27 North, Range 5 West,
Section 33: SW/4

- (g) Extend the Horseshoe-Gallup Oil Pool to include:

Township 30 North, Range 16 West,
Section 4: N/2 NW/4
Section 5: NE/4
Section 10: E/2 NE/4 and SW/4 NE/4
Section 11: W/2 and SW/4 SE/4

Township 31 North, Range 16 West,
Section 30: N/2 and SE/4
Section 31: NE/4
Section 32: N/2
Section 33: N/2 S/2 and NE/4

- (h) Extend the North Los Pinos-Dakota Pool to include:

Township 32 North, Range 7 West,
Section 24: W/2

- (i) Extend the Tapacito-Pictured Cliffs Pool to include:

Township 25 North, Range 3 West,
Section 23: N/2

- (j) Extend the Verde-Gallup Oil Pool to include:

Township 31 North, Range 14 West,
Section 20: SW/4

BEFORE THE OIL CONSERVATION COMMISSION
OF THE STATE OF NEW MEXICO

IN THE MATTER OF THE HEARING
CALLED BY THE OIL CONSERVATION
COMMISSION OF THE STATE OF NEW
MEXICO FOR THE PURPOSE OF
CONSIDERING:

CASE NO. 1571
Order No. R-1313

THE APPLICATION OF THE OIL
CONSERVATION COMMISSION UPON
ITS OWN MOTION FOR AN ORDER
CREATING AND EXTENDING CERTAIN
POOLS IN RIO ARriba AND SAN JUAN
COUNTIES, NEW MEXICO.

ORDER OF THE COMMISSION

BY THE COMMISSION:

This cause came on for hearing at 9 o'clock a.m. on December 17, 1958, at Santa Fe, New Mexico, before the Oil Conservation Commission of New Mexico, hereinafter referred to as the "Commission."

NOW, on this 24th day of December, 1958, the Commission, a quorum being present, having considered the testimony presented and the exhibits received at said hearing, and being fully advised in the premises,

FINDS:

(1) That due public notice having been given as required by law, the Commission has jurisdiction of this cause and the subject matter thereof.

(2) That there is need for the creation of a new pool in San Juan County, New Mexico, for the production of oil from the Gallup formation, said pool to bear the designation Chimney Rock-Gallup Oil Pool. Said Chimney Rock-Gallup Oil Pool was discovered by the R. L. Bayless Navajo Well No. 2, located in the NE/4 Section 5, Township 31 North, Range 17 West, NMPM. It was completed April 18, 1958. The top of the perforations is at 1,230 feet.

(3) That there is need for certain extensions to the East Blanco-Pictured Cliffs Pool, the North Los Pinos-Dakota Pool and the Tapacito-Pictured Cliffs Pool in Rio Arriba County, New Mexico, the Bisti-Lower Gallup Oil Pool, the Horseshoe-Gallup Oil Pool and the Verde-Gallup Oil Pool in San Juan County, New Mexico and the Ballard-Pictured Cliffs Pool, the Blanco-Mesaverde Pool and the South Blanco-Pictured Cliffs Pool all in Rio Arriba and San Juan Counties, New Mexico.

IT IS THEREFORE ORDERED:

(a) That a new pool in San Juan County, New Mexico, classified as an oil pool for Gallup production, be and the same is hereby created and designated as the Chimney Rock-Gallup Oil Pool, consisting of the following described area:

TOWNSHIP 31 NORTH, RANGE 17 WEST, NMPM
Section 4: All
Section 5: NE/4

(b) That the Ballard-Pictured Cliffs Pool in San Juan and Rio Arriba Counties, New Mexico, as heretofore classified, defined, and described, be and the same is hereby extended to include therein:

TOWNSHIP 25 NORTH, RANGE 7 WEST, NMPM
Section 7: E/2

(c) That the Bisti-Lower Gallup Oil Pool in San Juan County, New Mexico, as heretofore classified, defined, and described, be and the same is hereby extended to include therein:

TOWNSHIP 25 NORTH, RANGE 12 WEST, NMPM
Section 3: NE/4

(d) That the Blanco-Mesaverde Pool in San Juan and Rio Arriba Counties, New Mexico, as heretofore classified, defined, and described, be and the same is hereby extended to include therein:

TOWNSHIP 32 NORTH, RANGE 13 WEST, NMPM
Section 25: E/2

(e) That the East Blanco-Pictured Cliffs Pool in Rio Arriba County, New Mexico, as heretofore classified, defined, and described, be and the same is hereby extended to include therein:

TOWNSHIP 30 NORTH, RANGE 4 WEST, NMPM
Section 3: SW/4
Section 4: SE/4

(f) That the South Blanco-Pictured Cliffs Pool in San Juan and Rio Arriba Counties, New Mexico, as heretofore classified, defined, and described, be and the same is hereby extended to include therein:

TOWNSHIP 24 NORTH, RANGE 2 WEST, NMPM
Section 8: S/2
Section 24: N/2 & SE/4

-3-

Case No. 1571

Order No. R-1313

TOWNSHIP 24 NORTH, RANGE 3 WEST, NMPM

Section 17: SW/4

Section 20: NW/4

TOWNSHIP 24 NORTH, RANGE 4 WEST, NMPM

Section 7: S/2 & NW/4

TOWNSHIP 26 NORTH, RANGE 5 WEST, NMPM

Section 13: NW/4

Section 14: All

Section 15: N/2

TOWNSHIP 26 NORTH, RANGE 8 WEST, NMPM

Section 2: S/2

TOWNSHIP 27 NORTH, RANGE 5 WEST, NMPM

Section 33: SW/4

(g) That the Horseshoe-Gallup Oil Pool in San Juan County, New Mexico, as heretofore classified, defined, and described, be and the same is hereby extended to include therein:

TOWNSHIP 30 NORTH, RANGE 16 WEST, NMPM

Section 4: W/2 NW/4

Section 5: NE/4

Section 10: E/2 NE/4 & SW/4 NE/4

Section 11: W/2, NE/4 & SW/4 SE/4

Section 12: NW/4 NW/4

TOWNSHIP 31 NORTH, RANGE 16 WEST, NMPM

Section 29: SW/4

Section 30: N/2 & SE/4

Section 31: NE/4

Section 32: N/2

Section 33: N/2 S/2 and NE/4

Section 34: S/2 NW/4

(h) That the North Los Pinos-Dakota Pool in Rio Arriba County, New Mexico, as heretofore classified, defined, and described, be and the same is hereby extended to include therein:

TOWNSHIP 32 NORTH, RANGE 7 WEST, NMPM

Section 24: W/2

(i) That the Tapacito-Pictured Cliffs Pool in Rio Arriba County, New Mexico, as heretofore classified, defined and described, be and the same is hereby extended to include therein:

TOWNSHIP 25 NORTH, RANGE 3 WEST, NMPM

Section 23: N/2

-4-
Case No. 1571
Order No. R-1313

(j) That the Verde-Gallup Oil Pool in San Juan County, New Mexico, as heretofore classified, defined, and described, be and the same is hereby extended to include therein:

TOWNSHIP 31 NORTH, RANGE 14 WEST, NMPM
Section 20: SW/4

IT IS FURTHER ORDERED:

That the effective date of this order and of all of the creations and extensions included herein shall be January 1, 1959.


DONE at Santa Fe, New Mexico, on the day and year herein-
above designated.

STATE OF NEW MEXICO
OIL CONSERVATION COMMISSION

E. L. Mechem
EDWIN L. MECHEM, Chairman

Murray E. Morgan
MURRAY E. MORGAN, Member

A. L. Porter, Jr.
A. L. PORTER, Jr., Member & Secretary



lr/

BEFORE THE
OIL CONSERVATION COMMISSION
SANTA FE, NEW MEXICO

IN THE MATTER OF:

CASE 1571

TRANSCRIPT OF HEARING

DECEMBER 17, 1958

DEARNLEY - MEIER & ASSOCIATES
GENERAL LAW REPORTERS
ALBUQUERQUE NEW MEXICO
Phone CHapel 3-6691

BEFORE THE
OIL CONSERVATION COMMISSION
SANTA FE, NEW MEXICO

IN THE MATTER OF:

CASE 1571 Northwestern New Mexico nomenclature case
calling for an order for the creation of a
new pool and the extension of existing pools
in Rio Arriba and San Juan Counties, New Mex-
ico.

- (a) Create a new oil pool for Gallup produc-
tion, designated as the Chimney Rock-
Gallup Oil Pool and described as:

Township 31 North, Range 17 West,
Section 4: All
Section 5: NE/4

- (b) Extend the Ballard-Pictured Cliffs Pool
to include:

Township 25 North, Range 7 West,
Section 7: E/2

- (c) Extend the Bisti-Lower Gallup Oil Pool
to include:

Township 25 North, Range 12 West,
Section 3: NE/4

- (d) Extend the Blanco-Mesaverde Pool to in-
clude:

Township 32 North, Range 13 West,
Section 26: E/2

- (e) Extend the East Blanco-Pictured Cliffs
Pool to include:

Township 30 North, Range 4 West,
Section 3: SW/4
Section 4: SE/4

- (f) Extend the South Blanco-Pictured Cliffs
Pool to include:

Township 24 North, Range 2 West,
 Section 8: S/2
 Section 24: N/2 & SE/4

Township 24 North, Range 3 West,
 Section 17: SW/4
 Section 20: NW/4

Township 24 North, Range 4 West,
 Section 7: S/2 and NW/4

Township 26 North, Range 5 West,
 Section 13: SW/4
 Section 14: All
 Section 15: N/2

Township 26 North, Range 8 West,
 Section 2: S/2

Township 27 North, Range 5 West,
 Section 33: SW/4

- (g) Extend the Horseshoe-Gallup Oil Pool
 to include:

Township 30 North, Range 16 West,
 Section 4: W/2 NW/4
 Section 5: NE/4
 Section 10: E/2 NE/4 and SW/4 NE/4
 Section 11: W/2 and SW/4 SE/4

- (h) Extend the North Los Pinos-Dakota Pool:
 to include:

Township 32 North, Range 7 West,
 Section 24: W/2

- (i) Extend the Tapacito-Pictured Cliffs
 Pool to include:

Township 25 North, Range 3 West,
 Section 23: N/2

- (j) Extend the Verede-Gallup Oil Pool to
 include:

Township 31 North, Range 14 West,
 Section 20: SW/4

4
BEFORE:

Edwin L. Mechem
Murray Morgan
A. L. Porter

T R A N S C R I P T O F P R O C E E D I N G S

MR. PORTER: Take up next Case 1571

MR. PAYNE: Case 1571. Northwestern New Mexico nomenclature case calling for an order for the creation of a new pool and the extension of existing pools in Rio Arriba and San Juan Counties, New Mexico.

(Witness sworn)

A. R. KENDRICK,

called as a witness, having been first duly sworn, testified as follows:

DIRECT EXAMINATION

BY: MR. PAYNE:

Q Will the witness please state his name and position?

A A. R. Kendricks, engineer for the Oil Conservation Commission.

Q Mr. Kendrick, in your official capacities as engineer for the Oil Conservation Commission, have you had an opportunity to make study concerning necessity or desirability for the creation of a new pool and extension of existing pools in Rio Arriba, and San Juan Counties, New Mexico?

A I have.

Q What are your recommendations concerning creation of a

new oil pool for Gallup production?

A I recommend a new oil pool be created for Gallup production, designated as the Chimney Rock-Gallup Oil Pool in San Juan County. The vertical limits would be the Gallup formation; the horizontal limits to be Section 2, all, Section 5 NE/4, all in Township 31 North, Range 17 West, based on four wells capable of producing from the Gallup formation. The discovery well was the R/ L. Bayless #2 Navajo Unit H of 5, 31, 17, completed 4/18/58. Top of perforation at 1,230 feet.

Q What are your recommendations concerning extension of the Ballard-Pictured Cliffs Pool?

A I recommend that Pool be extended as advertised on the basis of one well capable of producing.

Q Pardon me, Mr. Kendrick, perhaps this recommendation should be to extend as shown on Exhibit 1?

A All right, sir. Let it so read.

Q What are your recommendations concerning extension of Bisti-Lower Gallup Oil Pool?

A To extend the Bisti-Lower Gallup Oil Pool as shown on Exhibit 1 on the basis of one well capable of producing.

Q What are your recommendations concerning extension of the Blanco-Mesaverde Pool?

A To extend the Blanco-Mesaverde Pool as shown on Exhibit 1 on the basis of one well capable of producing.

Q What are your recommendations concerning extension of

the East Blanco-Pictured Cliffs Pool?

A To extend the East Blanco-Pictured Cliffs Pool as shown on Exhibit 1 on the basis of two wells capable of producing.

Q What are your recommendations concerning extension of the South Blanco-Pictured Cliffs Pool?

A Extend the South Blanco-Pictured Cliffs Pool as shown on Exhibit 1 on the basis of thirteen wells capable of producing.

Q What are your recommendations concerning extension of the Horseshoe-Gallup Oil Pool?

A To extend the Horseshoe-Gallup Oil Pool as shown on Exhibit 1 and on Exhibit 1-I, on the basis of twenty wells capable of producing. Exhibit 1-I shows an unadvertised portion, being the NE/4 of Section 11, the NW/4 of the NW/4 of Section 12 in Township 30 North, Range 16 West, the SW/4 of Section 29, the S/2 of the NW/4 of Section 34, all in Township 31 North, Range 16 West.

Q What are your recommendations concerning extension of the North Los Pinos-Dakota Pool?

A I recommend the North Los Pinos-Dakota Pool be extended as shown on Exhibit 1 on the basis of one well capable of producing.

Q What are your recommendations concerning extension of Tapacito-Pictured Cliffs Pool?

A I recommend the Tapacito-Pictured Cliffs Pool be extended as shown on Exhibit 1 on the basis of one well capable of producing.

Q What are your recommendations concerning extension of

the Verde-Gallup Oil Pool?

A I recommend the Verde-Gallup Oil Pool be extended as shown on Exhibit 1 on the basis of one well capable of producing.

Q Mr. Kendrick, have you prepared exhibits substantiating your recommendations?

A Yes, sir, I have.

Q How have you designated?

A I have designated as Exhibit 1, Exhibit 1-A and Exhibit 1-I.

MR. PAYNE: Mr. Commissioner, at this time I move for the introduction of Exhibit 1, and Exhibit 1-A and 1-I in Case 1571.

MR. PORTER: Without objection, they will be admitted.

MR. PAYNE: That concludes our case.

MR. PORTER: Any questions of Mr. Kendrick? The witness may be excused.

(Witness excused)

MR. PORTER: Nothing further in this case. Take the case under advisement and the hearing is adjourned at four minutes to twelve o'clock.

STATE OF NEW MEXICO)
: ss
COUNTY OF BERNALILLO)

I, J. A. Trujillo, Notary Public in and for the County of Bernalillo, State of New Mexico, do hereby certify that the foregoing and attached Transcript of Proceedings before the New Mexico Oil Conservation Commission was reported by me in Stenotype and reduced to typewritten transcript by me, and that the same is a true and correct record to the best of my knowledge, skill and ability.

WITNESS my Hand and Seal this, the 27th day of September 1958, in the City of Albuquerque, County of Bernalillo, State of New Mexico.

Joseph A. Trujillo
NOTARY PUBLIC

My Commission Expires:

October 5, 1960

INIOCC Exhibit No. 1
Case No. 1571

The following is recommended for the northwest nomenclature case:

- (a) Create a new pool in San Juan County, New Mexico, classified as an oil pool for Gallup production, designated as the Chimney Rock-Gallup Oil Pool and described as:

Township 31 North, Range 17 West
Section 4: All
Section 5: NE/4

based on:

Humble Oil & Refining #1 Indian "F"
D-4, 31N, 17W
IP 30 BOPD

Humble Oil & Refining #2 Indian "F"
E-4, 31N, 17W
IP 39 BOPD

R. L. Bayless #4 Navajo
A-5, 31N, 17W
IP 60 BOPD

*R. L. Bayless #2 Navajo
H-5, 31N, 17W
IP 70 BOPD
Completed 4/18/58
Top Perf. 1230'

* Discovery Well

- (b) Extend the Ballard-Pictured Cliffs Pool boundary in San Juan and Rio Arriba Counties, New Mexico, to include therein:

Township 25 North, Range 7 West
Section 7: E/2

based on:

LaPlata Gathering #1 Foster
H-7, 25N, 7W
AOF 236 MCFPD; SICP 663#/70 days

- (c) Extend the East Blanco-Pictured Cliffs Pool boundary in Rio Arriba County, New Mexico, to include therein:

Township 30 North, Range 4 West
Section 3: SW/4
Section 4: SE/4

based on:

EPNG #22 UJU 30-4
H-3, 30N, 4W
AOF 6774 MCFPD; SICP 730#/12 days

EPNG #23 UJU 30-4
P-4, 30N, 4W
AOF 1716 MCFPD; SICP 1168#/7 days

- (d) Extend the South Blanco-Pictured Cliffs Pool boundary in San Juan and Rio Arriba Counties, New Mexico, to include therein:

Township 24 North, Range 2 West
Section 8: E/2
Section 24: N/2 & SE/4

Township 24 North, Range 3 West
Section 17: SW/4
Section 20: NE/4

Case No.

Township 24 North, Range 4 West
Section 7: S/2 and NW/4

Township 26 North, Range 5 West
Section 13: NW/4
Section 14: N/1
Section 15: N/2

Township 26 North, Range 8 West
Section 2: S/2

Township 27 North, Range 5 West
Section 33: SW/4

based on:

EPNG #27 Lindrith Unit
M-8, 24N, 2W
AOF 647 MCFPD; SICP 995#/64 days

LaPlata Gathering #1 Abraham
E-24, 24N, 2W
AOF 702 MCFPD; SICP 864#/66 days

LaPlata Gathering #2 Abraham
G-24, 24N, 2W
AOF 220 MCFPD; SICP 863#/23 days

Frank A. Schultz #5 Hill
C-20, 24N, 3W
AOF 1955 MCFPD; SICP 971#/18 days

EPNG #12 Jicarilla "H"
C-7, 24N, 4W
AOF 1070 MCFPD; SICP 883#/58 days

EPNG #14 Jicarilla "G"
F-13, 26N, 5W
AOF 269 MCFPD; SICP 1038#/10 days

EPNG #16 Jicarilla "G"
E-14, 26N, 5W
AOF 1153 MCFPD; SICP 1053#/31 days

EPNG #15 Jicarilla "G"
G-14, 26N, 5W
AOF 2236 MCFPD; SICP 1031#/25 days

EPNG #9 Jicarilla "G"
M-14, 26N, 5W
AOF 5161 MCFPD; SICP 1025#/27 days

EPNG #15 Jicarilla "F"
E-15, 26N, 5W
AOF 3237 MCFPD; SICP 1065#/65 days

EPNG #10 Jicarilla "F"
G-15, 26N, 5W
AOF 2604 MCFPD; SICP 1081#/62 days

J. Glenn Turner #13-2 State
H-2, 26N, 8W
AOF 300 MCFPD; SICP 753#/60 days

EPNG #35 SJU 27-5
H-33, 27N, 5W
AOF 1481 MCFPD; SICP 290#/41 days

-3-
Case No.

- (e) Extend the Tapacito-Pictured Cliff Pool boundary in Rio Arriba County, New Mexico, to include therein:

Township 25 North, Range 3 West
Section 23: N/2

based on:

Benson-Montin-Greer #4 Hill
B-23, 25N, 3W
AOF 8834 MCFPD; SICP 1026#/15 days

- (f) Extend the Blanco-Mesaverde Pool boundary in San Juan and Rio Arriba Counties, New Mexico, to include therein:

Township 32 North, Range 13 West
Section 26: E/2

based on:

Colorado Western #2-26 Ripley
H-26, 32N, 13W
IP 1847 MCFPD; SICP 1085 #/7 days

- (g) Extend the North Los Pinos-Dakota Pool boundary in Rio Arriba County, New Mexico, to include therein:

Township 32 North, Range 7 West
Section 24: W/2

based on:

EPNG #17 Allison Unit
K-24, 32N, 7W
AOF 1353 MCFPD; SICP 3727#/14 days

- (H) Extend the Bisti-Lower Gallup Oil Pool boundary in San Juan County, New Mexico, to include therein:

Township 25 North, Range 12 West
Section 3: NE/4

based on:

Kenneth Murchison #3 Murchison-Federal
G-3, 25N, 12 W
IP 70 BOPD

- (i) Extend the Horseshoe-Gallup Oil Pool boundary in San Juan County, New Mexico, to include therein:

Township 30 North, Range 16 West
Section 5: NE/4
Section 10: E/2 NE/4 and W/4 NE/4
Section 11: E/2 and W/4 NE/4

Township 31 North, Range 17 West
Section 30: N/2 & SE/4
Section 31: NE/4
Section 32: N/2
Section 33: N/2 & E/2 and NE/4

See attached exhibit for unadvertised extensions

based on:

Petro-tias #1 Horseshoe Canyon "UD"
A-5, 30N, 16W
IP 140 BOPD

Card No.

Petro-Atlas #3 Horseshoe Canyon "D"
G-5, 30N, 16W
IP 133 BOPD

Petro-Atlas #4 Horseshoe Canyon "D"
G-5, 30N, 16W
IP 135 BOPD

Petro-Atlas #2 Horseshoe Canyon "D"
H-5, 30N, 16W
IP 140 BOPD

Pan American #2 Aldrin "A"
H-10, 30N, 16W
IP 220 BOPD

EPNG #1 Williams
D-11, 30N, 16W
IP 103 BOPD

Atlantic #9 Navajo
B-30, 31N, 16W
IP 125 BOPD

Atlantic #8 Navajo
D-30, 31N, 16W
IP 132 BOPD

Atlantic #7 Navajo
F-30, 31N, 16W
IP 129 BOPD

Atlantic #6 Navajo
J-30, 31N, 16W
IP 125 BOPD

Atlantic #5 Navajo
P-30, 31N, 16W
IP 127 BOPD

Atlantic #4 Navajo
D-32, 31N, 16W
IP 139 BOPD

Atlantic #3 Navajo
F-32, 31N, 16W
IP 135 BOPD

Benner Drilling #1 Ute
A-33, 31N, 16W
IP 125 BOPD

Benner Drilling #2 Ute
B-33, 31N, 16W
IP 125 BOPD

Petro-Atlas #1 Ute
G-33, 31N, 16W
IP 131 BOPD

- (i) Extend the Verde-Gallup Oil Pool boundary in San Juan County, New Mexico, to include therein:

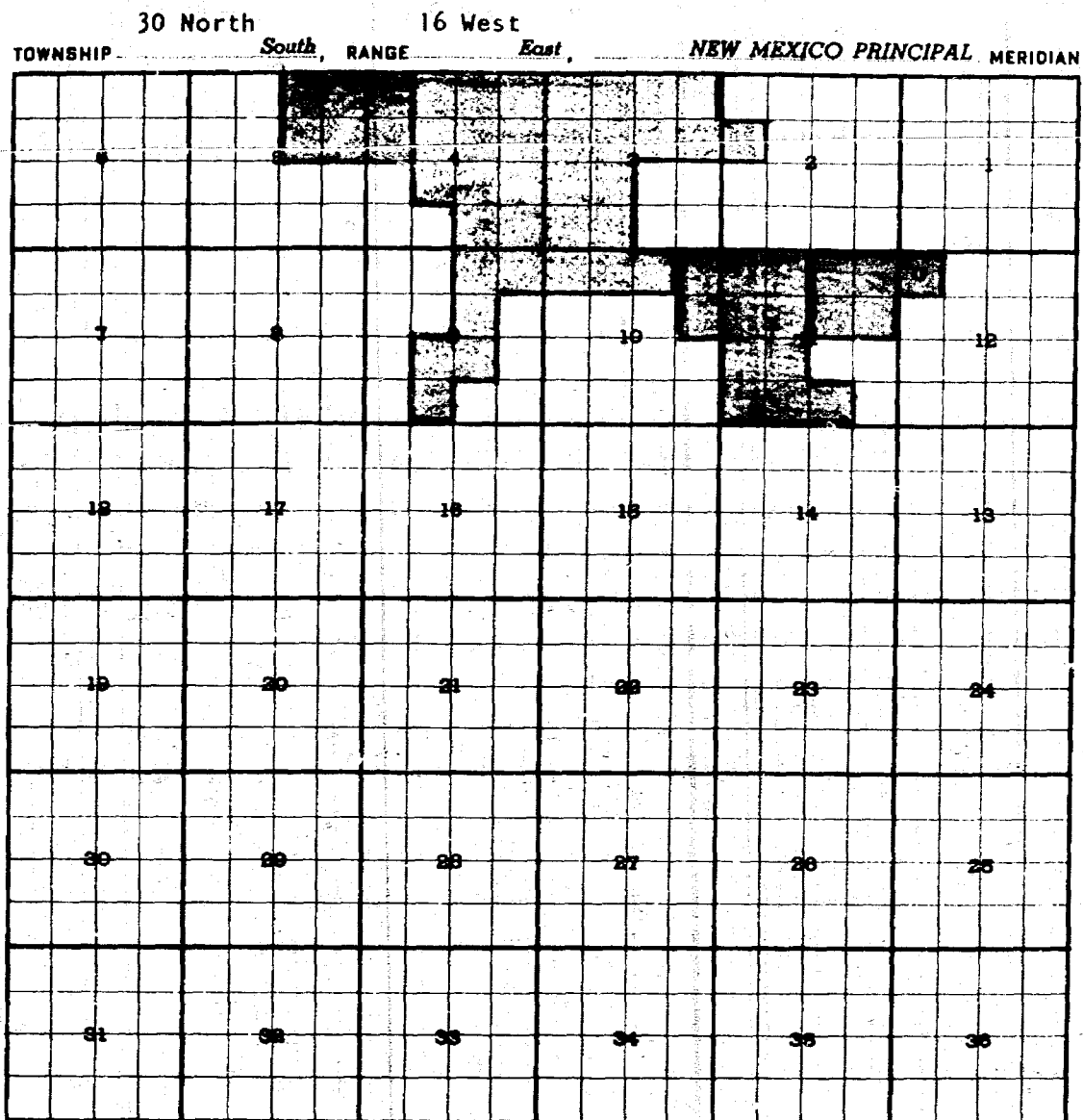
Township 31 North, Range 14 West
Section 20: 31/4




based on:

Verde Oil & Gas #2 Ute Indian "B"
K-10, 31N, 16W
IP 131 BOPD

County San Juan

Pool Horseshoe - Gallup Oil



-  Unadvertised portion
-  Advertised extensions
-  Existing boundaries

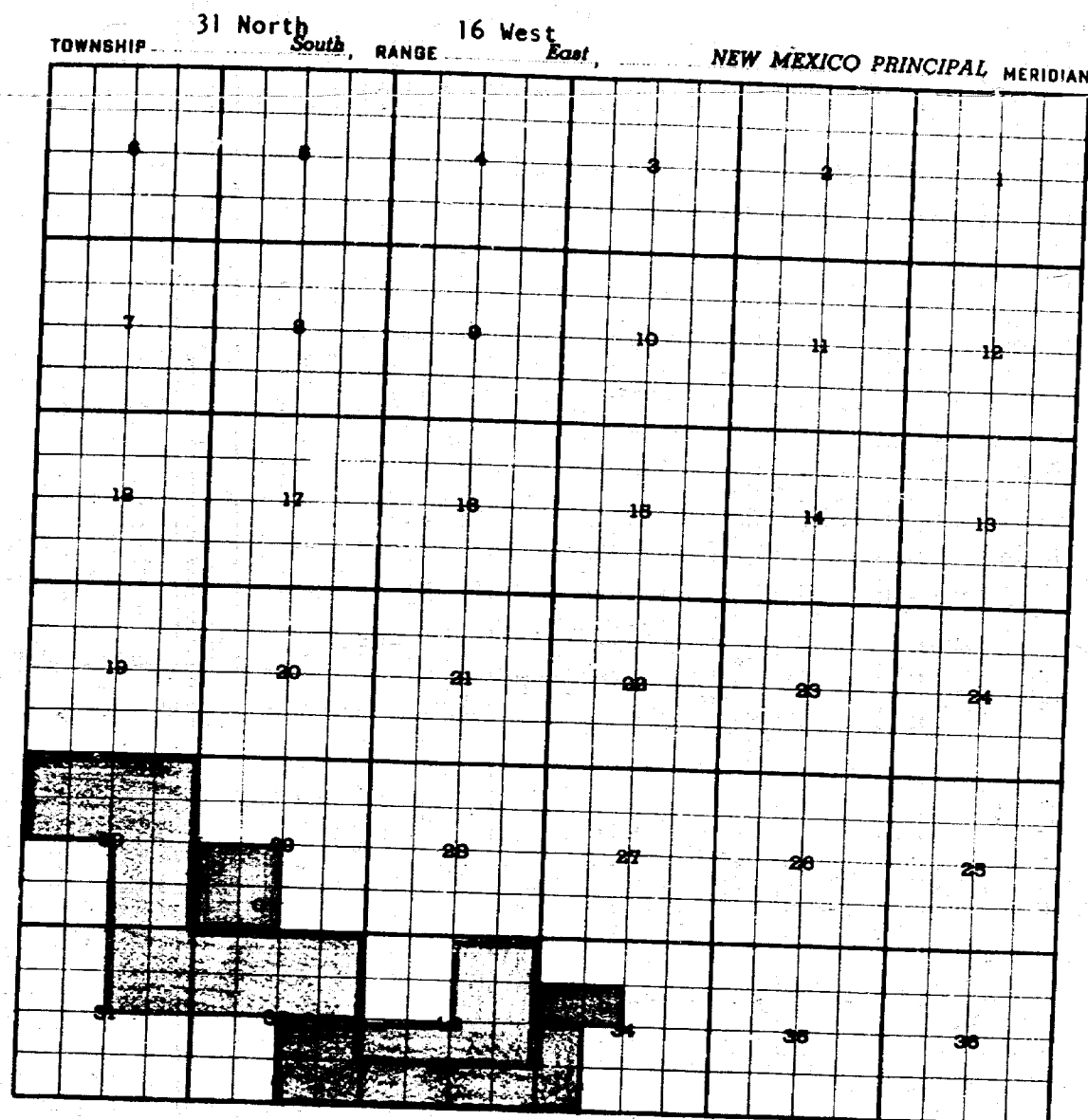
EPNG Prod. Co. #1 Williams "A"

D, 12, 30N, 16W

1P 54 BOPD

County San Juan

Pool Horseshoe - Gallup Oil



	Unadvertised portion	Atlantic #11 Navajo
	Advertised extensions	L, 29, 31N, 16W
	Existing boundaries	IP 120 BOPD
		Atlantic #12 Navajo
Banner Drlg. #5 Ute		N, 29, 31N, 16W
F, 34, 31N, 16W		IP 287 BOPD
IP 105 BOPD		

AMCO (Sub 100)
Case 7/9 10/11

(Form C-123)
(Revised 7/1/52)

REQUEST FOR THE EXTENSION OF AN EXISTING POOL
OR
THE CREATION OF A NEW POOL

TO: The Oil Conservation Commission
State of New Mexico

Date November 4, 1958

The Humble Oil & Refining Company
Name of Operator

Navajo Tribe of Indians "F"
Name of Lease

2 Located 1980 feet from the North line and 660 feet
Well No.
from the West line of 4 Section 31-N 17-W
Township Range

is outside the boundaries of any pool producing from the same formation. On the basis of the information submitted here-
with on form C-105, we hereby request that the
pool be extended to include the following described area.

or that a new pool be created to include the following described area. All of Section 4, T-31-N, R-17-W,
San Juan County, New Mexico.

Suggested name: Chimney Rock (Gallup)

HUMBLE OIL & REFINING COMPANY
Operator

Name of Producing Formation: Gallup

Henry P. Henderson
Representative

