

CASE 1920:

SOUTHEASTERN NEW MEXICO  
NOMENCLATURE

Casa No.

1920

---

Application, Transcript,  
Small Exhibits, Etc.

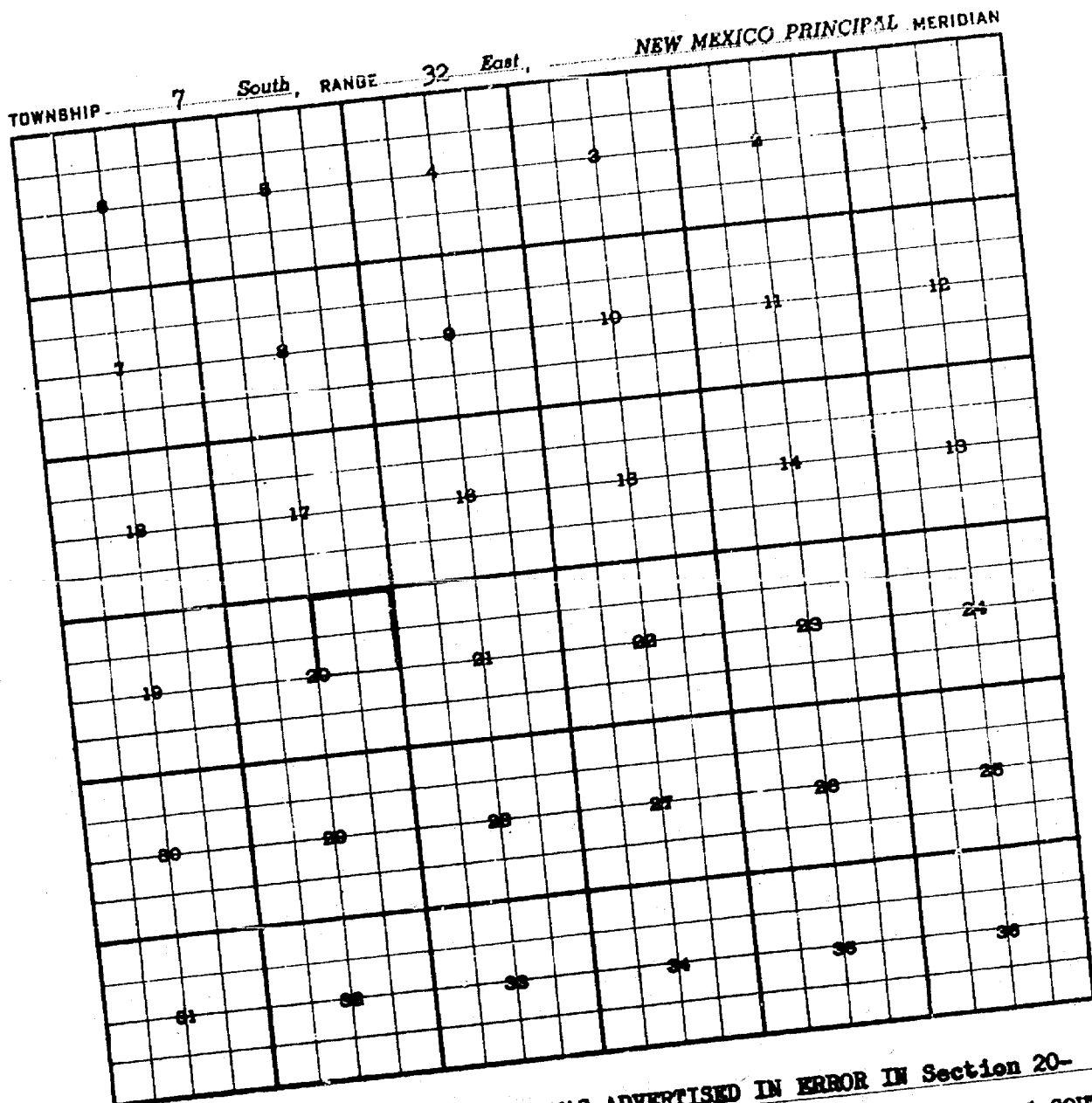
CASE 1920: (a) CREATION OF A NEW POOL

DISMISSED

County

CHAVES

Pool BUTTON MESA-SAN ANDRES




THIS IS TO BE DISMISSED AS IT WAS ADVERTISED IN ERROR IN Section 20-  
TOWNSHIP 7 SOUTH, RANGE 32 EAST, INSTEAD OF Section 20-TOWNSHIP 8 SOUTH,  
RANGE 32 EAST.

Well involved: A. W. Butler & G. L. Wilbanks - Amerada State No. 1 in  
Unit B of Section 20-T8S-R32E. Completed in San Andres  
January 4, 1960. Top of perforations 4032'.

County ROOSEVELT Pool ALLISON-PENNSYLVANIAN

TOWNSHIP 8 *South*, RANGE 36 *East*, NEW MEXICO PRINCIPAL MERIDIAN



PURPOSE: Two (2) completed oil wells capable of producing.  
The Atlantic Refining Co. - State AE No. 3 in Unit N of Section 36-T8S-R36E.  
Completed in Pennsylvania January 31, 1960. Top of perforations - 9648'.  
Gulf Oil Corporation - Federal Goode No. 1 in Unit N of Section 35-T8S-R36E.  
Completed in Pennsylvania February 1, 1960. Top of perforations - 9714'.


Pool boundary colored in red.

Proposed extensions colored in green. SECTION 35: SW/4  
SECTION 36: E/2 SW/4

CONTINUED ON NEXT PAGE.

County LEA Pool ALLISON-PENNSYLVANIAN

TOWNSHIP 9 South, RANGE 36 East, NEW MEXICO PRINCIPAL MERIDIAN




**PURPOSE:** One (1) completed oil well capable of producing.  
Whitehall Oil Company - Federal No. 1 in Unit L of Section 14-T9S-R36E.  
Completed in Pennsylvanian (Bough C) January 13, 1960.  
Top of perforations - 9697'.  
  
Pool boundary colored in red.  
Proposed extension colored in green. SECTION 14; SW/4

CASE 1920: (c) EXTENSION OF AN EXISTING OIL POOL.

County LEA Pool ARROWHEAD

TOWNSHIP 22 South, RANGE 37 East, NEW MEXICO PRINCIPAL MERIDIAN



**PURPOSE:** One completed oil well capable of producing.

**PREMIAN OIL COMPANY** - State No. 1 in Unit D of Section 17-T22S-R37E.

Completed in Grayburg December 30, 1959.

Top of perforations - 3675'.

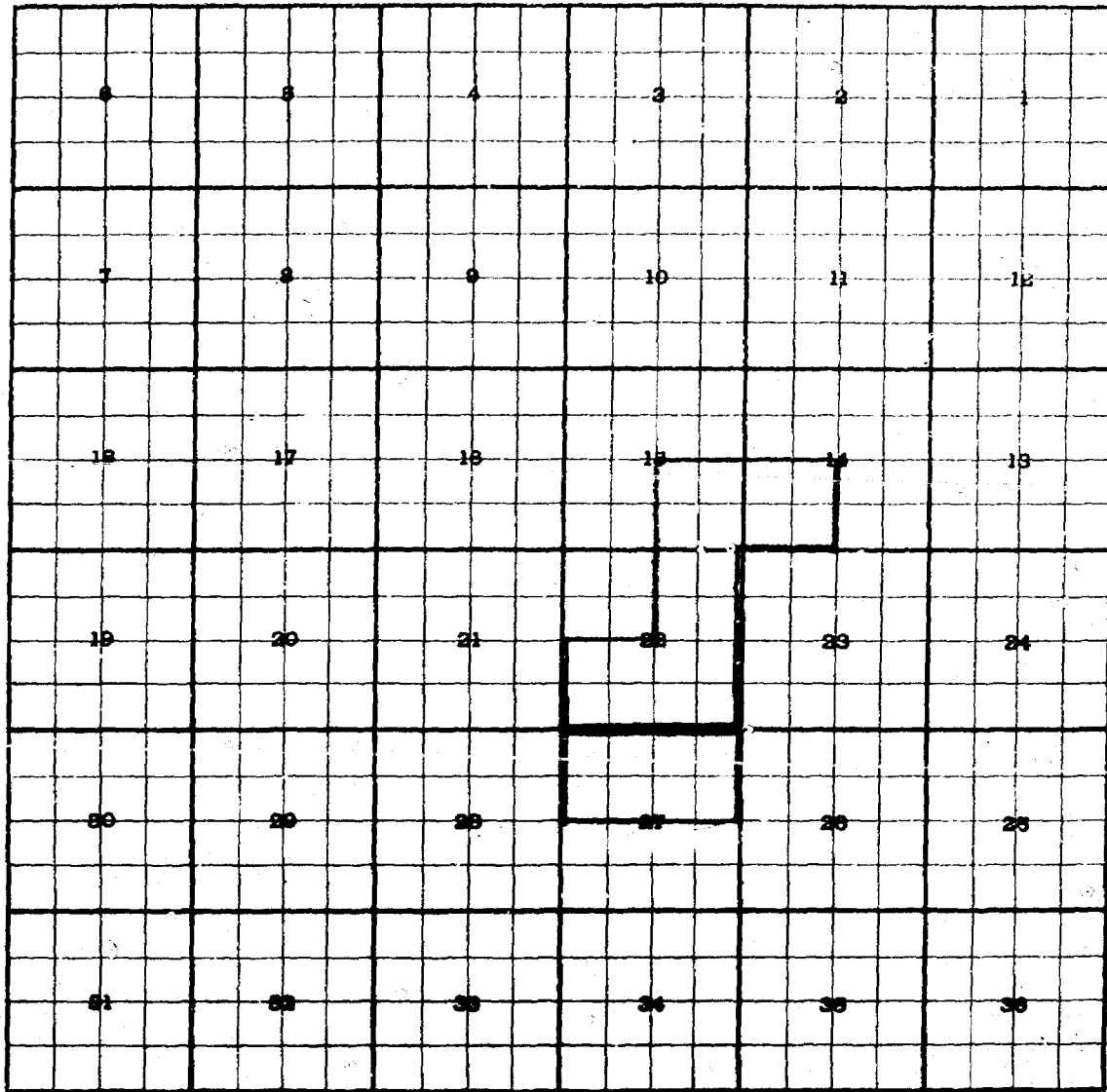
Pool boundary colored in red.

Proposed extension colored in green. SECTION 17: NW/4, NW/4

CASE 1920: (d) EXTENSION OF AN EXISTING GAS POOL.

County EDDY Pool ATOKA-PENNSYLVANIAN

TOWNSHIP 18 *South*, RANGE 26 *East*, NEW MEXICO PRINCIPAL MERIDIAN



PURPOSE: One (1) completed gas well capable of producing.

NEARBURG & INGRAM - Hawkins No. 2 in Unit C of Section 27-T18S-R26E.

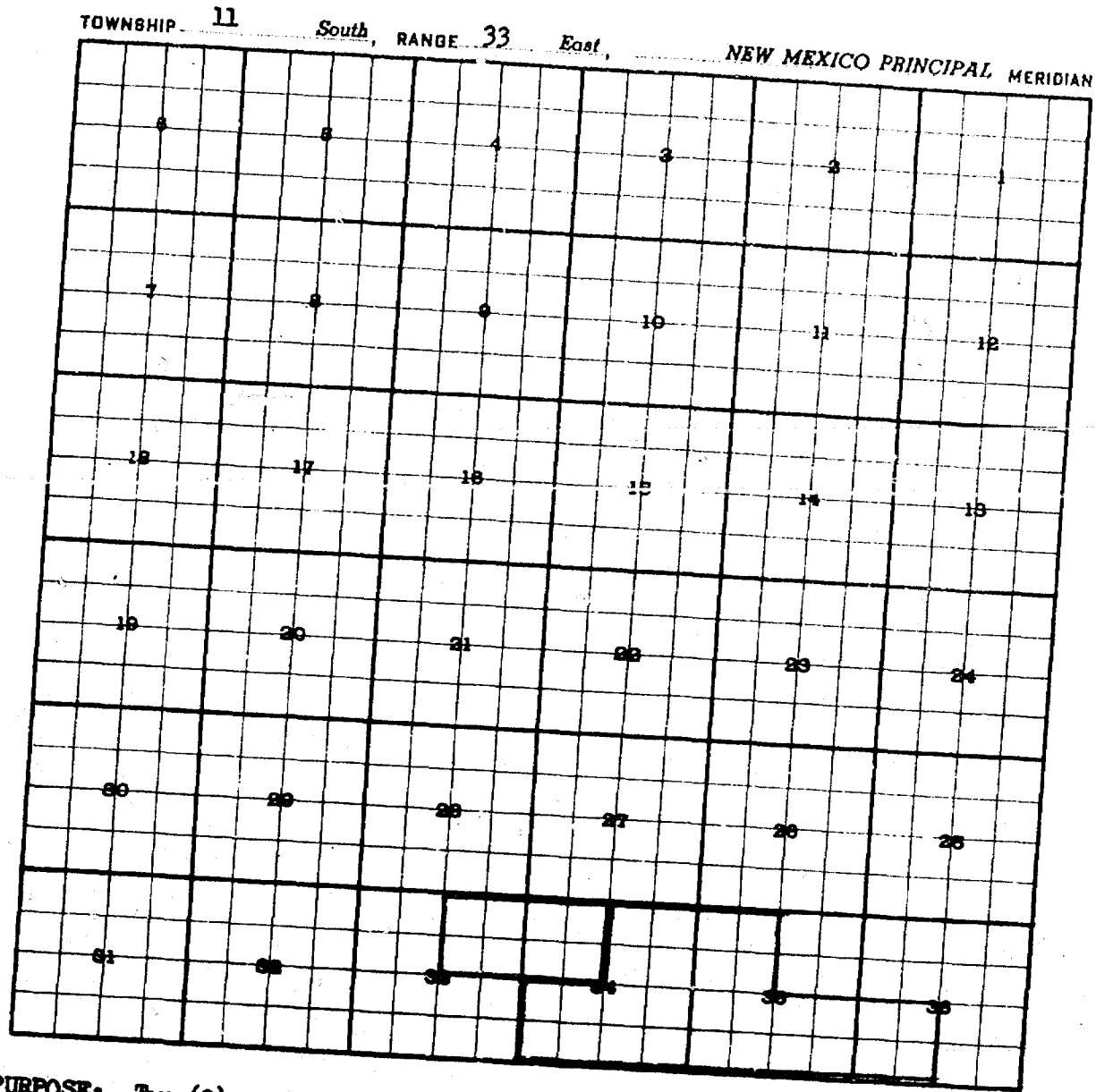
Completed in Atoka (Pennsylvanian) December 31, 1959.  
Top of perforations - 9150'.

Pool boundary colored in red.

Proposed extension colored in green. SECTION 27: N/2

CASE 1920: (e) EXTENSION OF AN EXISTING OIL POOL.

County LEA Pool DAGLEY-PENNSYLVANIAN



PURPOSE: Two (2) completed oil wells capable of producing.

AMERADA PETROLEUM CORPORATION - State B.T. # No. 2 in Unit H of  
Section 33-T11S-R33E. Completed in Pennsylvanian August 1, 1958.  
Top of perforations - 9986'.

AMERADA PETROLEUM CORPORATION - State B. T. # No. 1 in Unit E of  
Section 34-T11S-R33E. Completed in Pennsylvanian February 25, 1959.  
Top of perforations - 9880'

Pool boundary colored in red.

Proposed extensions colored in green.

SECTION 33: NE/4  
SECTION 34: NW/4




CASE 1920: (f) EXTENSION OF AN EXISTING OIL POOL.

PAGE 1

County LEA Pool BLINEBRY OIL

TOWNSHIP 21 *South*, RANGE 37 *East*, NEW MEXICO PRINCIPAL MERIDIAN



PURPOSE: Two (2) completed oil wells capable of producing. (Second well on next page.)

TEKACO, INC. — V. M. Henderson No. 2 in Unit A of Section 30-T21S-R37E.

Completed in Blinebry December 22, 1959.

Top of perforations - 5528'.

Pool boundary colored in red.


Proposed extension colored in green. SECTION 29: N/2

SECTION 30: NE/4

CONTINUED ON NEXT PAGE.

County LEA Pool ELINEBRY OIL

TOWNSHIP 22 South, RANGE 37 East, NEW MEXICO PRINCIPAL MERIDIAN



PURPOSE: As stated on page 1 of paragraph (f).

CAMPBELL & HEDRICK - Allie M. Lee No. 1 in Unit I of Section 26-T223-R37E.

Completed in Elinebry January 13, 1960.

Top of perforations 5573'.


Pool boundary colored in red.

Proposed extension colored in green. SECTION 26: NE/4 SE/4

CASE 1920: (g) EXTENSION OF AN EXISTING OIL POOL.

County LEA Pool BRUNCO-MISSISSIPPIAN

TOWNSHIP 13 *South*, RANGE 38 *East*, NEW MEXICO PRINCIPAL MERIDIAN



**PURPOSE:** One (1) completed oil well capable of producing.

**AMERADA PETROLEUM CORPORATION** - Federal B No. 2 in Unit H of Section 11-  
T13S-R38E. Completed in Mississippian December 29, 1959.

Top of perforations - 11,044'.


Pool boundary colored in red.

Proposed extension colored in green. SECTION 11: Lots 1 & 2 and W/2 NE/4

CASE 1920: (h) EXTENSION OF AN EXISTING OIL POOL.

County CHAVES Pool BROWN

TOWNSHIP 10 *South*, RANGE 26 *East*, NEW MEXICO PRINCIPAL MERIDIAN



PURPOSE: One completed oil well capable of producing.

JOHN M. KELLY - Brown Elk No. 1 in Unit 0 of Section 22-T10S-R26E.

Completed in Queen December 7, 1959.

Top of perforations - 665'


Pool boundary colored in red.

Proposed extension colored in green. SECTION 22: SW/4 SE/4

CASE 1920: (1) EXTENSION OF AN EXISTING OIL POOL.

County EDDY Pool CULWIN-QUEEN

TOWNSHIP 19 *South*, RANGE 31 *East*, *NEW MEXICO PRINCIPAL MERIDIAN*



**PURPOSE:** One completed oil well capable of producing.

**J. I. O'HEILL, JR.** - Federal "G" No. 1 in Unit L of Section 6-T19S-R31E.

Completed in Queen January 13, 1960.

Top of perforations - 3101'.


Pool boundary colored in red.

Proposed extension colored in green. SECTION 6: SW/4

CASE 1920: (j) EXTENSION OF AN EXISTING OIL POOL.

County LEA Pool DOLLARHIDE-QUEEN

TOWNSHIP 24 *South*, RANGE 38 *East*, NEW MEXICO PRINCIPAL MERIDIAN



PURPOSE: One completed oil well capable of producing.

TEWACO INC. - United Royalty "A" No. 3 in Unit F of Section 19-T24S-R38E.

Completed in Queen January 23, 1960;

Top of perforations - 3707'.


Pool boundary colored in red.

Proposed extension colored in green. SECTION 19: NW/4

CASE 1920: (k) EXTENSION OF AN EXISTING OIL POOL.

County LEA Pool DRINKARD

TOWNSHIP 22 South, RANGE 38 East, NEW MEXICO PRINCIPAL MERIDIAN



PURPOSE: One completed oil well capable of producing.

TEXACO INC. - A. H. Hlinebry NCT-1 No. 11 in Unit I of Section 28-T22S-R38E.  
Completed in Drinkard January 25, 1960.

Top of perforations - 6905' (LT)

Pool boundary colored in red.

Proposed extension colored in green. SECTION 28: NW/4 SW/4

County EDDY Pool EMPIRE-ABO

TOWNSHIP 17 South, RANGE 27 East, NEW MEXICO PRINCIPAL MERIDIAN

6	5	4	3	2	1
7	8	9	10	11	12
13	17	16	15	14	13
19	20	21	22	23	24
26	29	28	27	26	25
31	32	33	34	35	36

PURPOSE: 18 completed oil wells capable of producing. (Four (4) pages of exhibits.)

Honda Oil & Gas Co. - State "REF" No. 1 in Unit M of Section 36-T17S-R27E.

Completed in Abo February 23, 1960. Top of perforations 5650'.

Martin Yates III - Dooley State Abo No. 1 in Unit M of Section 36-T17S-R27E.

Completed in Abo February 5, 1960. Top of perforations 5725'.

Pool boundary colored in red.


Proposed extension colored in green. SECTION 36: SW/4

CONTINUED ON NEXT PAGE.



County EDDY Pool EMPIRE-ABO

TOWNSHIP 17 *South*, RANGE 28 *East*, NEW MEXICO PRINCIPAL MERIDIAN



**PURPOSE:** As stated on page one of paragraph (1).

**HONDO-WESTERN-YATES** - State A 3-N & 4-M in Sec. 32-17-28. Completed in Abo Feb. 15 and March 5, 1960. Top of perms. 5972' & 5750' respectively.

**PAN AMERICAN PETROLEUM CORP.** - St. of N.M. "BD" #1-N, "BE" #1-M, "BJ" #1-O, & all in Sec. 31-17-28. Also St. of N.M. "BF" #1-O in Sec. 32-17-28. All completed in Abo 1/25/60, 2/3/60, 2/23/60, & 1/26/60 respectively with perms. at 5950', 5846', 6023', and 6050'.

This proposed extension is contiguous to Empire-Abo Pool in T17S-R27E.

Proposed extension colored in green. SECTION 31: S/2

SECTION 32: S/2

CONTINUED ON NEXT PAGE.

County EDDY Pool EMPIRE-ABO

TOWNSHIP 18 South, RANGE 28 East, NEW MEXICO PRINCIPAL MERIDIAN

				3	2	
7	8	9	10	11	12	
13	17	18	15	14	13	
19	20	21	22	23	24	
26	29	28	27	26	25	
31	32	33	34	35	36	

PURPOSE: As stated on page one of paragraph (1).

HONDO-WESTERN-IATES - State "A" #1-G & 2-A, Sec. 6-18-28. Completed in Abo 1/28/60 & 3/2/60. Top of perfs. 6131' & 6103' respectively.

LEONARD OIL COMPANY - State E-2715 #2-E, Sec. 5-18-28. Completed in Abo 12/30/59. Top of perforations - 6220'.

PAN AMERICAN PETROLEUM CORP. - State BC #1-D, Sec. 4-18-28. Completed in Abo 12/22/59. Top of perfs. 6124'. Also State BH #1-A, Sec. 5-18-28. Completed in Abo 2/17/60.

Top of perfs. 6230'. And St. of N.M. BB 4-L & 5-K, Sec. 6-18-28. Completed in Abo on 1/25/60 & 2/24/60 with perfs at 6190' & 6090' respectively.

RESLER & SHELDON - State #1-B, Sec. 6-18-28. Completed in Abo 12/26/59. Top perf. 6070'. Pool boundary colored in red.

Proposed extensions colored in green. SECTION 4: NW/4  
SECTION 5: N/2  
SECTION 6: NE/4 & SW/4

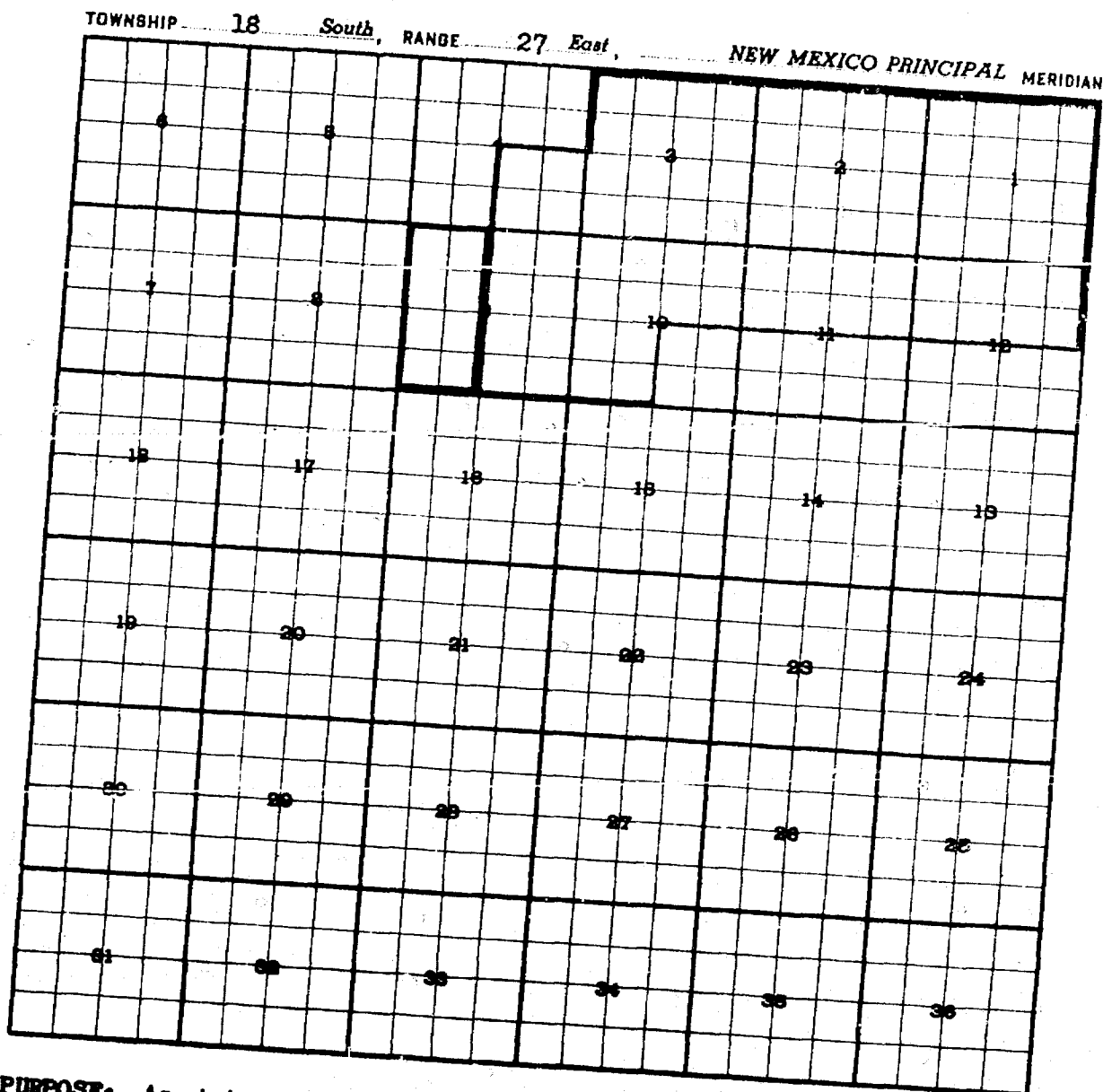
CONTINUED ON NEXT PAGE.

THIS IS AN ADDITION

CASE 1920: (1) EXTENSION OF AN EXISTING OIL POOL, CONTINUED.

PAGE 4

County EDDY Pool EMPIRE-ABO



PURPOSE: As state on page one of paragraph (1).

HUMBLE OIL & REFINING CO. - Abo Chalk Bluff Draw Unit No. 1-K in Section 9-T18S-R27E.  
Completed in Abo February 3, 1960. Top of perforations - 5600'.

HUMBLE OIL & REFINING CO. - Abo Chalk Bluff Draw Unit No. 2-F in Section 9-T18S-R27E.  
Completed in Abo February 29, 1960. Top of perforations - 5586'.


Pool boundary colored in red.

Proposed extension colored in green. SECTION 9: W/2

CASE 1920: (m) EXTENSION OF AN EXISTING GAS POOL.

County LEA Pool EUMONT GAS

TOWNSHIP 21 South, RANGE 37 East, NEW MEXICO PRINCIPAL MERIDIAN



PURPOSE: One completed gas well capable of producing.

CONTINENTAL OIL COMPANY - Hawk B-8 No. 3 in Unit 0 of Section 8-T21S-R37E.

Completed in Queen May 27, 1959.

Top of perforations - 3568'.


Pool boundary colored in red.

Proposed extension colored in green. SECTION 8: E/2 SW/4 & SE/4

CASE 1920: (n) EXTENSION OF AN EXISTING OIL POOL.

County \_\_\_\_\_ T.E.A. \_\_\_\_\_ Pool JUSTIS-MC KEE

TOWNSHIP 25 *South*, RANGE 38 *East*, NEW MEXICO PRINCIPAL MERIDIAN



**PURPOSE:** One (1) completed oil well capable of producing.

**TELACO INC., - C. E. Penny NCF-4 No. 4 in Unit E of Section 19-T25S-R38E.**

**Completed in McKee December 14, 1959. Top of perforations - 7145'.**


**Pool boundary colored in red.**

**Proposed extension colored in green, SECTION 19: NW/4**

CASE 1920: (o) EXTENSION OF AN EXISTING OIL POOL.

County SUBI FOOT EAST MILLMAN-QUEEN-GRAYBURG

TOWNSHIP 19 *South*, RANGE 28 *East*, NEW MEXICO PRINCIPAL MERIDIAN



PURPOSE: Two (2) completed oil wells capable of producing.

WESTERN-YATES - State 648 Tract 15 No. 157 in Unit H of Section 15-T19S-R28E.

Completed in Queen-Grayburg January 16, 1960. Top of perforations - 2080'.

ADDITION: JOHN H. HILL - Eddy State No. 1 in Unit J of Section 13-T19S-R28E.

Completed in Queen October 25, 1959. Top of perforations 1773'.

Pool boundary colored in red.


Proposed extension colored in green. SECTION 15: NE/4

ADDITION SECTION 13: SE/4

CASE 1920: (p) EXTENSION OF AN EXISTING OIL POOL.

County RDNY POOL EAST MILLMAN-SEVEN RIVERS

TOWNSHIP 19 *South*, RANGE 28 *East*, NEW MEXICO PRINCIPAL MERIDIAN



PURPOSE: One (1) completed oil well capable of producing.

W. C. WELCH - Featherstone Welch No. 1 in Unit E of Section 22-T19S-R28E.

Completed in Seven Rivers December 12, 1959.

Top of perforations - 1113'.


Pool boundary colored in red.

Proposed extension colored in green. SECTION 21: NE/4  
SECTION 22: NW/4

CASE 1920: (a) EXTENSION OF AN EXISTING OIL POOL.

County LEA

Pool SOUTH PADDOCK



PURPOSE: One (1) completed oil well capable of producing.

GULF OIL CORPORATION - Scarborough Estate No. 3 in Unit I of Section 31-T-22S-R38E. Recompleted in Paddock December 21, 1959.

Top of perforations - 5128'

Pool boundary colored in red.


Proposed extension colored in green. SECTION 31: SE/4



CASE 1920: (r) EXTENSION OF AN EXISTING OIL POOL.

County LEA Pool SOUTH VACUUM-DEVONIAN

TOWNSHIP 18 *South*, RANGE 35 *East*, NEW MEXICO PRINCIPAL MERIDIAN



**PURPOSE:** One (1) completed oil well capable of producing.

**THE PURE OIL COMPANY** - State Lea F No. 2 in Unit 0 of Section 22-T18S-R35E.

Completed in Devonian January 26, 1960.

Top of perforations - 11,644'.

Pool boundary colored in red.

Proposed extension colored in green. SECTION 22: SE/4

NO. 8-60

DOCKET: REGULAR HEARING MARCH 16, 1960

Oil Conservation Commission 9 a.m., Mabry Hall, State Capitol, Santa Fe, N.M.

- Allowable:
- (1) Consideration of the oil allowable for April, 1960.
  - (2) Consideration of the allowable production of gas for April 1960 from six prorated pools in Lea County, New Mexico; also consideration of the allowable production of gas from seven prorated pools in San Juan, Rio Arriba and Sandoval Counties, New Mexico.

CASE 1917: Application of Amerada Petroleum Corporation for permission to commingle the production from two separate pools. Applicant, in the above-styled cause, seeks permission to commingle the Monument-McKee Gas Pool condensate and Monument Pool oil production from all wells located on the Amerada State B-869 lease consisting of the SW/4 of Section 36, Township 19 South, Range 36 East, Lea County, New Mexico. Applicant proposes to separately meter only the Monument-McKee Gas Pool condensate, and to gauge the commingled production in common tankage.

CASE 1918: In the matter of the hearing called by the Oil Conservation Commission on its own motion to require Cactus Petroleum, Incorporated, and McWood Corporation to appear and show cause why they should not be required to purchase the Culwin Pool production from the following-described wells in Eddy County, New Mexico:

Hale and Hale Federal Well No. 1, Unit G, Section 1, Township 19 South, Range 30 East.

Hale and Hale Federal Well No. 2, Unit B, Section 1, Township 19 South, Range 30 East.

CASE 1919: Application of Rice Engineering & Operating, Inc., for adoption of a Form 120-A to be used in reporting salt water disposal operations. Applicant, in the above-styled cause, seeks an amendment of Rules 1119, 704, and 1103 to adopt a Form 120-A to be used by operators of salt water disposal wells in reporting salt water disposal operations.

CASE 1920: Southeastern New Mexico nomenclature case calling for an order for the creation of a new pool and the extension of existing pools in Chaves, Eddy, Lea, and Roosevelt Counties, New Mexico.

- (a) Create a new pool designated as the Buttom Mesa-San Andres Pool, and described as:

TOWNSHIP 7 SOUTH, RANGE 32 EAST, NMPM  
Section 20: NE/4

- (b) Extend the Allison-Pennsylvanian Pool to include:

TOWNSHIP 8 SOUTH, RANGE 36 EAST, NMPM  
Section 35: SW/4  
Section 36: E/2 SW/4

TOWNSHIP 9 SOUTH, RANGE 36 EAST, NMPM  
Section 14: SW/4

- (c) Extend the Arrowhead Pool to include:

TOWNSHIP 22 SOUTH, RANGE 37 EAST, NMPM  
Section 17: NW/4 NW/4

- (d) Extend the Atoka-Pennsylvanian Gas Pool to include:

TOWNSHIP 18 SOUTH, RANGE 26 EAST, NMPM  
Section 27: N/2

- (e) Extend the Bagley-Pennsylvanian Pool to include:

TOWNSHIP 11 SOUTH, RANGE 33 EAST, NMPM  
Section 33: NE/4  
Section 34: NW/4

- (f) Extend the Blinebry Oil Pool to include:

TOWNSHIP 21 SOUTH, RANGE 37 EAST, NMPM  
Section 29: N/2  
Section 30: NE/4

TOWNSHIP 22 SOUTH, RANGE 37 EAST, NMPM  
Section 26: NE/4 SE/4

3-  
Docket No. 8-60

(g) Extend the Bronco-Mississippian Pool to include:

TOWNSHIP 13 SOUTH, RANGE 38 EAST, NMPM  
Section 11: Lots 1 & 2 and W/2 NE/4

(h) Extend the Brown Pool to include:

TOWNSHIP 10 SOUTH, RANGE 26 EAST, NMPM  
Section 22: SW/4 SE/4

(i) Extend the Culwin-Queen Pool to include:

TOWNSHIP 19 SOUTH, RANGE 31 EAST, NMPM  
Section 6: SW/4

(j) Extend the Dollarhide-Queen Pool to include:

TOWNSHIP 24 SOUTH, RANGE 38 EAST, NMPM  
Section 19: NW/4

(k) Extend the Drinkard Pool to include:

TOWNSHIP 22 SOUTH, RANGE 38 EAST, NMPM  
Section 28: NW/4 SW/4

(l) Extend the Empire-Abo Pool in Eddy County, to include:

TOWNSHIP 17 SOUTH, RANGE 27 EAST, NMPM  
Section 36: SW/4

TOWNSHIP 17 SOUTH, RANGE 28 EAST, NMPM  
Section 31: S/2  
Section 32: S/2

TOWNSHIP 18 SOUTH, RANGE 28 EAST, NMPM  
Section 4: NW/4  
Section 5: N/2  
Section 6: NE/4 and SW/4

(m) Extend the Eumont Gas Pool to include:

TOWNSHIP 21 SOUTH, RANGE 37 EAST, NMPM  
Section 8: E/2 SW/4 and SE/4

- (n) Extend the Justis-McKee Pool to include:

TOWNSHIP 25 SOUTH, RANGE 38 EAST, NMPM  
Section 19: NW/4

- (o) Extend the East Millman-Queen-Grayburg Pool to include:

TOWNSHIP 19 SOUTH, RANGE 28 EAST, NMPM  
Section 15: NE/4

- (p) Extend the East Millman-Seven Rivers Pool to include:

TOWNSHIP 19 SOUTH, RANGE 28 EAST, NMPM  
Section 21: NE/4  
Section 22: NW/4

- (q) Extend the South Paddock Pool to include:

TOWNSHIP 22 SOUTH, RANGE 38 EAST, NMPM  
Section 31: SE/4

- (r) Extend the South Vacuum-Devonian Pool to include:

TOWNSHIP 18 SOUTH, RANGE 35 EAST, NMPM  
Section 22: SE/4

CASE 1921:

Northwestern New Mexico nomenclature case calling for an order for the extension of existing pools in San Juan, and Rio Arriba Counties, New Mexico.

- (a) Extend the Aztec-Pictured Cliffs Pool to include:

TOWNSHIP 29 NORTH, RANGE 10 WEST, NMPM  
Section 33: SW/4

- (b) Extend the Pine Lake-Pictured Cliffs Pool to include:

TOWNSHIP 26 NORTH, RANGE 2 WEST, NMPM  
Section 29: W/2 & SE/4  
Section 32: E/2 & NW/4

- (c) Extend the South Blanco-Pictured Cliffs Pool to include:

TOWNSHIP 24 NORTH, RANGE 3 WEST, NMPM  
Section 18: S/2 (partial)

~~5-~~  
Docket No. 8-60

(d) Extend the Blanco-Mesaverde Pool to include:

TOWNSHIP 26 NORTH, RANGE 6 WEST, NMPM  
Section 3: E/2

(e) Extend the Horseshoe Gallup Oil Pool to include:

TOWNSHIP 31 NORTH, RANGE 16 WEST, NMPM  
Section 27: SW/4 NW/4  
Section 34: NE/4 NW/4, N/2 NE/4 & SE/4 NE/4

(f) Extend the Verde-Gallup Oil Pool to include:

TOWNSHIP 31 NORTH, RANGE 14 WEST, NMPM  
Section 28: NW/4 & NW/4 NE/4  
Section 30: NE/4 SW/4

The following case will be heard at 9 a. m. March 17, 1960

CASE: 1922:

In the matter concerning purchaser prorationing by Indiana Oil Purchasing Company in all oil pools from which it purchases in Lea, Chaves and Eddy Counties, New Mexico.

ig/

JJK  
NOMENCLATURE ADVERTISEMENT FOR MARCH 1960

Case No. 1920

In the matter of the application of the Oil Conservation Commission of New Mexico upon its own motion for an order for the creation of a new pool and the extension of existing pools in Chaves, Eddy, Lea, and Roosevelt Counties, New Mexico, and giving notice to all persons and parties interested in the subject matter thereof to appear and show cause why such creation and extensions should not be made.

- a) Create a new pool in Chaves County, New Mexico, classified as an oil pool for San Andres production, designated as the Button Mesa-San Andres Pool, and described as:

TOWNSHIP 7 SOUTH, RANGE 32 EAST, NMPM  
SECTION 20: NE/4 ✓

and such other, et cetera.

- b) Extend the Allison-Pennsylvanian Pool in Roosevelt and Lea Counties, New Mexico, to include therein:

TOWNSHIP 8 SOUTH, RANGE 36 EAST, NMPM  
SECTION 35: SW/4 ✓  
SECTION 36: E/2 SW/4 ✓

TOWNSHIP 9 SOUTH, RANGE 36 EAST, NMPM  
SECTION 14: SW/4 ✓

and such other, et cetera.

- c) Extend the Arrowhead Pool in Lea County, New Mexico, to include therein:

TOWNSHIP 22 SOUTH, RANGE 37 EAST, NMPM  
SECTION 17: NW/4 NW/4 ✓

and such other, et cetera.

- d) Extend the Atoka-Pennsylvanian Gas Pool in Eddy County, New Mexico, to include therein:

TOWNSHIP 18 SOUTH, RANGE 26 EAST, NMPM  
SECTION 27: N/2 ✓

and such other, et cetera.

March 1960 Nomenclature Advertisement

- e) Extend the Bagley-Pennsylvanian Pool in Lea County, New Mexico, to include therein:

TOWNSHIP 11 SOUTH, RANGE 33 EAST, NMPM  
SECTION 33: NE/4 ✓  
SECTION 34: NW/4 ✓

and such other, et cetera.

- f) Extend the Blinebry Oil Pool in Lea County, New Mexico, to include therein:

TOWNSHIP 21 SOUTH, RANGE 37 EAST, NMPM  
SECTION 29: N/2 ✓  
SECTION 30: NE/4 ✓

TOWNSHIP 22 SOUTH, RANGE 37 EAST, NMPM  
SECTION 26: NE/4 SE/4 ✓

and such other, et cetera.

- g) Extend the Bronco-Mississippian Pool in Lea County, New Mexico, to include therein:

TOWNSHIP 13 SOUTH, RANGE 38 EAST, NMPM  
SECTION 11: Lots 1 & 2 and W/2 NE/4 ✓

and such other, et cetera.

- h) Extend the Brown Pool in Chaves County, New Mexico, to include therein:

TOWNSHIP 10 SOUTH, RANGE 26 EAST, NMPM  
SECTION 22: SW/4 SE/4 ✓

and such other, et cetera.

- i) Extend the Culwin-Queen Pool in Eddy County, New Mexico, to include therein:

TOWNSHIP 19 SOUTH, RANGE 31 EAST, NMPM  
SECTION 6: SW/4 ✓

and such other, et cetera.

- j) Extend the Dollarhide-Queen Pool in Lea County, New Mexico, to include therein:

TOWNSHIP 24 SOUTH, RANGE 38 EAST, NMPM  
SECTION 19: NW/4 ✓

and such other, et cetera.



- k) Extend the Drinkard Pool in Lea County, New Mexico, to include therein:

TOWNSHIP 22 SOUTH, RANGE 38 EAST, NMPM  
SECTION 28: NW/4 SW/4 ✓

and such other, et cetera.

- l) Extend the Empire-Abo Pool in Eddy County, New Mexico, to include therein:

TOWNSHIP 17 SOUTH, RANGE 27 EAST, NMPM  
SECTION 36: SW/4 ✓

TOWNSHIP 17 SOUTH, RANGE 28 EAST, NMPM  
SECTION 31: S/2 ✓  
SECTION 32: S/2 ✓

TOWNSHIP 18 SOUTH, RANGE 28 EAST, NMPM  
SECTION 4: NW/4 ✓  
SECTION 5: N/2 ✓  
SECTION 6: NE/4 and SW/4 ✓

and such other, et cetera.

- m) Extend the Eumont Gas Pool in Lea County, New Mexico, to include therein:

TOWNSHIP 21 SOUTH, RANGE 37 EAST, NMPM  
SECTION 8: E/2 SW/4 and SE/4 ✓

and such other, et cetera.

- n) Extend the Justis-McKee Pool in Lea County, New Mexico, to include there in:

TOWNSHIP 25 SOUTH, RANGE 38 EAST, NMPM  
SECTION 19: NW/4 ✓

and such other, et cetera.

- o) Extend the East Millman-Queen-Grayburg Pool in Eddy County, New Mexico, to include therein:

TOWNSHIP 19 SOUTH, RANGE 28 EAST, NMPM  
SECTION 15: NE/4 ✓

and such other, et cetera.

- p) Extend the East Millman-Seven Rivers Pool in Eddy County, New Mexico, to include therein:

TOWNSHIP 19 SOUTH, RANGE 28 EAST, NMPM  
SECTION 21: NE/4 ✓  
SECTION 22: NW/4 ✓

and such other, et cetera.

- q) Extend the South Paddock Pool in Lea County, New Mexico, to include therein:

TOWNSHIP 22 SOUTH, RANGE 38 EAST, NMPM  
SECTION 31: SE/4 ✓

and such other, et cetera.

- r) Extend the South Vacuum-Devonian Pool in Lea County, New Mexico, to include therein:

TOWNSHIP 18 SOUTH, RANGE 35 EAST, NMPM  
SECTION 22: SE/4 ✓

and such other, et cetera.

BEFORE THE OIL CONSERVATION COMMISSION  
OF THE STATE OF NEW MEXICO

IN THE MATTER OF THE HEARING  
CALLED BY THE OIL CONSERVATION  
COMMISSION OF THE STATE OF  
NEW MEXICO FOR THE PURPOSE  
OF CONSIDERING:

CASE NO. 1920  
Order No. R-1633

THE APPLICATION OF THE OIL  
CONSERVATION COMMISSION UPON  
ITS OWN MOTION FOR AN ORDER  
EXTENDING CERTAIN POOLS IN  
CHAVES, EDDY, ROOSEVELT, AND  
LEA COUNTIES, NEW MEXICO

ORDER OF THE COMMISSION

BY THE COMMISSION:

This cause came on for hearing at 9 o'clock a.m. on March 16, 1960, at Santa Fe, New Mexico, before the Oil Conservation Commission of New Mexico, hereinafter referred to as the "Commission."

NOW, on this 18th day of March, 1960, the Commission, a quorum being present, having considered the testimony presented and the exhibits received at said hearing, and being fully advised in the premises,

FINDS:

- (1) That due public notice having been given as required by law, the Commission has jurisdiction of this cause and the subject matter thereof.
- (2) That the proposed creation of a new pool for San Andres production in Chaves County, New Mexico, to be designated theutton Mass-san Andres Pool, should be dismissed at this time due to an error in advertisement.
- (3) That there is need for certain extensions to the Brown Pool in Chaves County, New Mexico, to the Atoka-Pennsylvanian Gas Pool, to the Gulvin-Queen Pool, to the Empire-Abe Pool, to the East Millman-Queen-Graybury Pool, and to the East Millman-Seven Rivers Pool, all in Eddy County, New Mexico, and to the Arrowhead Pool, to the Bagley-Pennsylvanian Pool, to the Blinshy Oil Pool, to the Bronco-Mississippian Pool, to the Dollashide-Queen Pool, to the Drinkard Pool, to the Summit Gas Pool, to the Justis-McKee Pool, to the South Paddock Pool, and to the South Vacuna-Devonian Pool, all in Lea County, New Mexico, and to the Allison-Pennsylvanian Pool in Roosevelt and Lea Counties, New Mexico.

CASE NO. 1920  
Order No. R-1633

IT IS HEREBY ORDERED:

(a) That the proposed creation of a new pool in Chaves County, New Mexico, classified as an oil pool for San Andres production, designated as the Button Mesa-San Andres Pool, consisting of the following-described area:

TOWNSHIP 7 SOUTH, RANGE 32 EAST, NMPM  
SECTION 20: NE/4

be and the same is hereby dismissed.

(b) That the Allison-Pennsylvanian Pool in Roosevelt and Lea Counties, New Mexico, as heretofore classified, defined, and described, be and the same is hereby extended to include therein:

TOWNSHIP 9 SOUTH, RANGE 36 EAST, NMPM  
SECTION 35: SW/4  
SECTION 36: E/2 SW/4

TOWNSHIP 9 SOUTH, RANGE 36 EAST, NMPM  
SECTION 14: SW/4

(c) That the Arrowhead Pool in Lea County, New Mexico, as heretofore classified, defined, and described, be and the same is hereby extended to include therein:

TOWNSHIP 22 SOUTH, RANGE 37 EAST, NMPM  
SECTION 17: NW/4 NW/4

(d) That the Atoka-Pennsylvanian Gas Pool in Eddy County, New Mexico, as heretofore classified, defined, and described, be and the same is hereby extended to include therein:

TOWNSHIP 18 SOUTH, RANGE 26 EAST, NMPM  
SECTION 27: E/2

(e) That the Degley-Pennsylvanian Pool in Lea County, New Mexico, as heretofore classified, defined, and described, be and the same is hereby extended to include therein:

TOWNSHIP 11 SOUTH, RANGE 33 EAST, NMPM  
SECTION 33: NE/4  
SECTION 34: NW/4

(f) That the Blinberry Oil Pool in Lea County, New Mexico, as heretofore classified, defined, and described, be and the same is hereby extended to include therein:

TOWNSHIP 11 SOUTH, RANGE 37 EAST, NMPM  
SECTION 29: E/2  
SECTION 30: NE/4  
TOWNSHIP 12 SOUTH, RANGE 37 EAST, NMPM  
SECTION 26: NE/4 SE/4

-3-  
CASE NO. 1920  
Order No. R-1633

(g) That the Bronco-Mississippian Pool in Lea County, New Mexico, as heretofore classified, defined, and described, be and the same is hereby extended to include therein:

TOWNSHIP 13 SOUTH, RANGE 38 EAST, NMPM  
SECTION 11: Lots 1 & 2 and W/2 NE/4

(h) That the Brown Pool in Chaves County, New Mexico, as heretofore classified, defined, and described, be and the same is hereby extended to include therein:

TOWNSHIP 10 SOUTH, RANGE 26 EAST, NMPM  
SECTION 22: SW/4 SE/4

(i) That the Culwin-Queen Pool in Eddy County, New Mexico, as heretofore classified, defined, and described, be and the same is hereby extended to include therein:

TOWNSHIP 19 SOUTH, RANGE 31 EAST, NMPM  
SECTION 6: SW/4

(j) That the Dollarhide-Queen Pool in Lea County, New Mexico, as heretofore classified, defined, and described, be and the same is hereby extended to include therein:

TOWNSHIP 24 SOUTH, RANGE 38 EAST, NMPM  
SECTION 19: NW/4

(k) That the Drinkard Pool in Lea County, New Mexico, as heretofore classified, defined, and described, be and the same is hereby extended to include therein:

TOWNSHIP 22 SOUTH, RANGE 38 EAST, NMPM  
SECTION 28: NW/4 SW/4

(l) That the Empire-Abo Pool in Eddy County, New Mexico, as heretofore classified, defined, and described, be and the same is hereby extended to include therein:

TOWNSHIP 17 SOUTH, RANGE 27 EAST, NMPM  
SECTION 36: SW/4

TOWNSHIP 17 SOUTH, RANGE 28 EAST, NMPM  
SECTION 31: S/2  
SECTION 32: S/2

TOWNSHIP 18 SOUTH, RANGE 27 EAST, NMPM  
SECTION 9: W/2

TOWNSHIP 18 SOUTH, RANGE 28 EAST, NMPM  
SECTION 4: NW/4  
SECTION 5: N/2  
SECTION 6: NE/4 & SW/4

-4-

CASE NO. 1920  
Order No. R-1633

(m) That the Eumont Gas Pool in Lea County, New Mexico, as heretofore classified, defined, and described, be and the same is hereby extended to include therein:

TOWNSHIP 21 SOUTH, RANGE 37 EAST, NMPM  
SECTION 8: E/2 SW/4 and SE/4

(n) That the Justis-McKee Pool in Lea County, New Mexico, as heretofore classified, defined, and described, be and the same is hereby extended to include therein:

TOWNSHIP 25 SOUTH, RANGE 38 EAST, NMPM  
SECTION 19: NW/4

(o) That the East Millman-Queen-Grayburg Pool in Eddy County, New Mexico, as heretofore classified, defined, and described, be and the same is hereby extended to include therein:

TOWNSHIP 19 SOUTH, RANGE 28 EAST, NMPM  
SECTION 13: SE/4  
SECTION 15: NE/4

(p) That the East Millman-Seven Rivers Pool in Eddy County, New Mexico, as heretofore classified, defined, and described, be and the same is hereby extended to include therein:

TOWNSHIP 19 SOUTH, RANGE 28 EAST, NMPM  
SECTION 21: NE/4  
SECTION 22: NW/4

(q) That the South Paddock Pool in Lea County, New Mexico, as heretofore classified, defined, and described, be and the same is hereby extended to include therein:

TOWNSHIP 22 SOUTH, RANGE 38 EAST, NMPM  
SECTION 31: SE/4

(r) That the South Vacuum-Devonian Pool in Lea County, New Mexico, as heretofore classified, defined, and described, be and the same is hereby extended to include therein:

TOWNSHIP 18 SOUTH, RANGE 35 EAST, NMPM  
SECTION 22: SE/4

IT IS FURTHER ORDERED:

That the effective date of this order and all extensions included herein shall be April 1, 1960.

5-  
CASE NO. 1920  
Order No. R-1633

DONE at Santa Fe, New Mexico, on the day and year herein-  
above designated.

STATE OF NEW MEXICO  
OIL CONSERVATION COMMISSION

*John Burroughs*


JOHN BURROUGHS, Chairman

*Murray E. Morgan*

MURRAY E. MORGAN, Member

*A. L. Porter, Jr.*

A. L. PORTER, JR., Member & Secretary



esr/

JK  
76

BEFORE THE OIL CONSERVATION COMMISSION  
OF THE STATE OF NEW MEXICO

IN THE MATTER OF THE HEARING  
CALLED BY THE OIL CONSERVATION  
COMMISSION OF THE STATE OF  
NEW MEXICO FOR THE PURPOSE  
OF CONSIDERING:

CASE NO. 1920

Order No. R-~~1622~~ 1633

THE APPLICATION OF THE OIL  
CONSERVATION COMMISSION UPON  
ITS OWN MOTION FOR AN ORDER  
EXTENDING CERTAIN POOLS IN  
CHAVES, EDDY, ROOSEVELT, AND  
LEA COUNTIES, NEW MEXICO

ORDER OF THE COMMISSION

BY THE COMMISSION:

This cause came on for hearing at 9 o'clock a.m. on March 16, 1960, at Santa Fe, New Mexico, before the Oil Conservation Commission of New Mexico, hereinafter referred to as the "Commission."

NOW, on this \_\_\_\_\_ day of March 1960, the Commission, a quorum being present, having considered the testimony presented and the exhibits received at said hearing, and being fully advised in the premises,

FINDS:

(1) That due public notice having been given as required by law, the Commission has jurisdiction of this cause and the subject matter thereof.

(2) That the proposed creation of a new pool for San Andres production in Chaves County, New Mexico, to be designated the Button Mesa-San Andres Pool, should be dismissed at this time due to an error in advertisement.

(3) That there is need for certain extensions to the Brown Pool in Chaves County, New Mexico, to the Atoka-Pennsylvanian Gas Pool, to the Gulwin-Queen Pool, to the Empire-Abo Pool, to the East Millman-Queen-Grayburg Pool, and to the East Millman-Seven Rivers Pool, all in Eddy County, New Mexico, and to the Arrowhead Pool, to the Bagley-Pennsylvanian Pool, to the Hlinebry Oil Pool, to the Bronco-Mississippian Pool, to the Bollardhide-Queen Pool, to the Drinkard Pool, to the Emont Gas Pool, to the Justis-McKee Pool, to the South Paddock Pool, and to the South Vacuum-Devonian Pool, all in Lea County, New Mexico, and to the Allison-Pennsylvanian Pool in Roosevelt County, New Mexico.

*and Lea Counties,*

IT IS THEREFORE ORDERED:

(a) That the proposed creation of a new pool in Chaves County, New Mexico, classified as an oil pool for San Andres production, designated as the Button Mesa-San Andres Pool, consisting of the following-described area:

TOWNSHIP 7 SOUTH, RANGE 32 EAST, N2PM  
SECTION 20: NE/4

be and the same is hereby dismissed.



(b) That the Allison-Pennsylvanian Pool in Roosevelt and Lea Counties, New Mexico, as heretofore classified, defined, and described, be and the same is hereby extended to include therein:

TOWNSHIP 8 SOUTH, RANGE 36 EAST, NMPM  
SECTION 35: SW/4 ✓  
SECTION 36: E/2 SW/4 ✓

TOWNSHIP 9 SOUTH, RANGE 36 EAST, NMPM  
SECTION 14: SW/4 ✓

(c) That the Arrowhead Pool in Lea County, New Mexico, as heretofore classified, defined, and described, be and the same is hereby extended to include therein:

TOWNSHIP 22 SOUTH, RANGE 37 EAST, NMPM  
SECTION 17: NW/4 NW/4 ✓

(d) That the Atoka-Pennsylvanian Gas Pool in Eddy County, New Mexico, as heretofore classified, defined, and described, be and the same is hereby extended to include therein:

TOWNSHIP 18 SOUTH, RANGE 26 EAST, NMPM  
SECTION 27: N/2 ✓

(e) That the Bagley-Pennsylvanian Pool in Lea County, New Mexico, as heretofore classified, defined, and described, be and the same is hereby extended to include therein:

TOWNSHIP 11 SOUTH, RANGE 23 EAST, NMPM  
SECTION 33: NE/4 ✓  
SECTION 34: NW/4 ✓

(f) That the Hlinebry Oil Pool in Lea County, New Mexico, as heretofore classified, defined, and described, be and the same is hereby extended to include therein:

TOWNSHIP 21 SOUTH, RANGE 37 EAST, NMPM  
SECTION 29: N/2 ✓  
SECTION 30: NE/4 ✓

TOWNSHIP 22 SOUTH, RANGE 37 EAST, NMPM  
SECTION 26: NE/4 SE/4 ✓

(g) That the Bronco-Mississippian Pool in Lea County, New Mexico, as heretofore classified, defined, and described, be and the same is hereby extended to include therein:

TOWNSHIP 13 SOUTH, RANGE 38 EAST, NMPM  
SECTION 11: Lots 1 & 2 and W/2 NE/4 ✓

(h) That the Brown Pool in Chaves County, New Mexico, as heretofore classified, defined, and described, be and the same is hereby extended to include therein:

TOWNSHIP 10 SOUTH, RANGE 26 EAST, NMPM  
SECTION 22: SW/4 SE/4 ✓

(i) That the Calvin-Queen Pool in Eddy County, New Mexico, as heretofore classified, defined, and described, be and the same is hereby extended to include therein:

TOWNSHIP 19 SOUTH, RANGE 31 EAST, NMPM  
SECTION 6: SW/4 ✓

(j) That the Dollarhide-Queen Pool in Lea County, New Mexico, as heretofore classified, defined, and described, be and the same is hereby extended to include therein:

TOWNSHIP 24 SOUTH, RANGE 38 EAST, NMPM  
SECTION 19: NW/4 ✓

(k) That the Drinkard Pool in Lea County, New Mexico, as heretofore classified, defined, and described, be and the same is hereby extended to include therein:

TOWNSHIP 22 SOUTH, RANGE 38 EAST, NMPM  
SECTION 28: NW/4 SW/4 ✓

(l) That the Empire-Abo Pool in Eddy County, New Mexico, as heretofore classified, defined, and described, be and the same is hereby extended to include therein:

TOWNSHIP 17 SOUTH, RANGE 27 EAST, NMPM  
SECTION 30: SW/4 ✓

TOWNSHIP 17 SOUTH, RANGE 28 EAST, NMPM  
SECTION 31: S/2 ✓  
SECTION 32: S/2 ✓

TOWNSHIP 18 SOUTH, RANGE 27 EAST, NMPM  
SECTION 9: W/2 ✓

TOWNSHIP 18 SOUTH, RANGE 28 EAST, NMPM  
SECTION 4: NW/4 ✓  
SECTION 5: N/2 ✓  
SECTION 6: NE/4 & SW/4 ✓

(m) That the Emont Gas Pool in Lea County, New Mexico, as heretofore classified, defined, and described, be and the same is hereby extended to include therein:

TOWNSHIP 21 SOUTH, RANGE 37 EAST, NMPM  
SECTION 8: E/2 SW/4 and SE/4 ✓

(n) That the Justis-McKee Pool in Lea County, New Mexico, as heretofore classified, defined, and described, be and the same is hereby extended to include therein:

TOWNSHIP 25 SOUTH, RANGE 38 EAST, NMPM  
SECTION 19: NW/4 ✓

(o) That the East Millman-Queen-Grayburg Pool in Eddy County, New Mexico, as heretofore classified, defined, and described, be and the same is hereby extended to include therein:

TOWNSHIP 19 SOUTH, RANGE 28 EAST, NMPM  
SECTION 13: SE/4 ✓  
SECTION 15: NE/4 ✓

(p) That the East Millman-Seven Rivers Pool in Eddy County, New Mexico, as heretofore classified, defined, and described, be and the same is hereby extended to include therein:

TOWNSHIP 19 SOUTH, RANGE 28 EAST, NMPM  
SECTION 21: NE/4 ✓  
SECTION 22: NW/4 ✓

(q) That the South Paddock Pool in Lea County, New Mexico, as heretofore classified, defined, and described, be and the same is hereby extended to include therein:

TOWNSHIP 22 SOUTH, RANGE 38 EAST, NMPM  
SECTION 31: SE/4 ✓

-4-  
Case No. 1920

(r) That the South Vacuum-Devonian Pool in Lea County, New Mexico, as heretofore classified, defined, and described, be and the same is hereby extended to include therein:

TOWNSHIP 18 SOUTH, RANGE 35 EAST, NMPM  
SECTION 22: SE/4 ✓

IT IS FURTHER ORDERED:

That the effective date of this order and all extensions included herein shall be April 1, 1960.

DONE at Santa Fe, New Mexico, on the day and year hereinabove designated.

STATE OF NEW MEXICO  
OIL CONSERVATION COMMISSION

JOHN BURROUGHS, Chairman

MURRAY E. MORGAN, Member

A. L. PORTER, JR., Member & Secretary

SEAL

BEFORE THE  
OIL CONSERVATION COMMISSION  
Santa Fe, New Mexico  
March 16, 1960

IN THE MATTER OF:

Southeastern New Mexico nomenclature case calling for an order for the creation of a new pool and the extension of existing pools in Chaves, Eddy, Lea, and Roosevelt Counties, New Mexico.

CASE 1920

- (a) Create a new pool designated as the Bottom-Mesa-San Andres Pool, and described as:

TOWNSHIP 7 SOUTH, RANGE 32 EAST, NMPM  
Section 20: NE/4

- (b) Extend the Allison-Pennsylvanian Pool to include:

TOWNSHIP 8 SOUTH, RANGE 36 EAST, NMPM  
Section 35: SW/4  
Section 36: E/2 SW/4

TOWNSHIP 9 SOUTH, RANGE 36 EAST, NMPM  
Section 14: SW/4

- (c) Extend the Arrowhead Pool to include:

TOWNSHIP 22 SOUTH, RANGE 37 EAST, NMPM  
Section 17: NW/4 NW/4

- (d) Extend the Atoka-Pennsylvanian Gas Pool to include:

TOWNSHIP 18 SOUTH, RANGE 26 EAST, NMPM  
Section 27: N/2

- (e) Extend the Bagley-Pennsylvanian Pool to include:

TOWNSHIP 11 SOUTH, RANGE 33 EAST, NMPM  
Section 33: NE/4  
Section 34: NW/4

DEARNLEY-MEIER REPORTING SERVICE, Inc.

PHONE CH 3-6691

ALBUQUERQUE, NEW MEXICO

DEARNLEY-MEIER REPORTING SERVICE, Inc.

PHONE CH 3-6691

ALBUQUERQUE, NEW MEXICO

(f) Extend the Blinebry Oil Pool to include:

TOWNSHIP 21 SOUTH, RANGE 37 EAST, NMPM  
Section 29: N/2  
Section 30: NE/4

TOWNSHIP 22 SOUTH, RANGE 37 EAST, NMPM  
Section 26: NE/4 SE/4

(g) Extend the Bronco-Mississipian Pool to include:

TOWNSHIP 13 SOUTH, RANGE 38 EAST, NMPM  
Section 11: Lots 1 & 2 and W/2 NE/4

(h) Extend the Brown Pool to include:

TOWNSHIP 10 SOUTH, RANGE 26 EAST, NMPM  
Section 22: SW/4 SE/4

(i) Extend the Culwin-Queen Pool to include:

TOWNSHIP 19 SOUTH, RANGE 31 EAST, NMPM  
Section 6: SW/4

(j) Extend the Dollarhide-Queen Pool to include:

TOWNSHIP 24 SOUTH, RANGE 38 EAST, NMPM  
Section 19: NW/4

(k) Extend the Drinkard Pool to include:

TOWNSHIP 22 SOUTH, RANGE 38 EAST, NMPM  
Section 28: NW/4 SW/4

(l) Extend the Empire-Abo Pool in Eddy County, to include:

TOWNSHIP 17 SOUTH, RANGE 27 EAST, NMPM  
Section 36: SW/4

TOWNSHIP 17 SOUTH, RANGE 28 EAST, NMPM  
Section 31: S/2  
Section 32: S/2

TOWNSHIP 18 SOUTH, RANGE 28 EAST, NMPM  
Section 4: NW/4  
Section 5: N/2  
Section 6: NE/4 and SW/4



- (m) Extend the Eumont Gas Pool to include:

TOWNSHIP 21 SOUTH, RANGE 37 EAST, NMPM  
Section 8: E/2 SW/4 and SE/4

- (n) Extend the Justis-McKee Pool to include:

TOWNSHIP 25 SOUTH, RANGE 38 EAST, NMPM  
Section 19: NW/4

- (o) Extend the East Millman-Queen-Grayburg Pool to include:

TOWNSHIP 19 SOUTH, RANGE 28 EAST, NMPM  
Section 15: NE/4

- (p) Extend the East Millman-Seven Rivers Pool to include:

TOWNSHIP 19 SOUTH, RANGE 28 EAST, NMPM  
Section 21: NE/4  
Section 22: NW/4

- (q) Extend the South Paddock Pool to include:

TOWNSHIP 22 SOUTH, RANGE 38 EAST, NMPM  
Section 31: SE/4

- (r) Extend the South Vacuum-Devonian Pool to include:

TOWNSHIP 18 SOUTH, RANGE 35 EAST, NMPM  
Section 22: SE/4

BEFORE:

Mr. A. L. Porter, Jr.  
Mr. Murray Morgan  
Governor John Burroughs

TRANSCRIPT OF HEARING

MR. PORTER: In order to release a witness, at this time we are going to take the Southeast nomenclature case.

MR. PAYNE: Case 1920: Southeastern New Mexico nomen-

DEARNLEY-MEIER REPORTING SERVICE, Inc.

PHONE CH 3-6691

ALBUQUERQUE, NEW MEXICO

clature case.

(Witness sworn.)

JOE D. RAMEY

called as a witness, having been first duly sworn on oath, testified as follows:

DIRECT EXAMINATION

BY MR. PAYNE:

Q Will you please state your name and position?

A Joe D. Ramey, Proration Manager for the New Mexico Oil Conservation Commission.

Q Mr. Ramey, have you made a study concerning the necessity or desirability for creating new pools and extending existing pools in Eddy, Chaves, Lea and Roosevelt Counties, New Mexico?

A Yes, I have.

Q What are your recommendations concerning the creation of the new oil pool for San Andres production?

A It is recommended that the proposed creation of the Buttom Mesa-San Andres Pool should be dismissed at this time due to an error in advertising.

Q What are your recommendations concerning the extension of the Allison-Pennsylvanian Pool?

A It is recommended that the Allison-Pennsylvanian Pool boundary be extended as shown in paragraph (b), Exhibit 1, on the basis of three wells completed therein.

Q What are your recommendations concerning the extension of the Arrowhead Pool?

DEARNLEY-MEIER REPORTING SERVICE, Inc.

PHONE CH 3-6691

ALBUQUERQUE, NEW MEXICO



A It is recommended that the Arrowhead Pool be extended as shown in paragraph (c), Exhibit 1, on the basis of one well completed therein.

Q What are your recommendations concerning the extension of the Atoka-Pennsylvanian Gas Pool?

A It is recommended that the Atoka-Pennsylvanian boundary be extended as shown in paragraph (d), Exhibit 1, on the basis of one well completed therein.

Q What are your recommendations concerning the extension of the Bagley-Pennsylvanian Pool?

A It is recommended that the Bagley-Pennsylvanian Pool boundary be extended as shown in paragraph (e), Exhibit 1, on the basis of two wells completed therein.

Q What are your recommendations concerning the extension of the Blinebry Oil Pool?

A It is recommended that the Blinebry Oil Pool be extended as shown in paragraph (f), Exhibit 1, on the basis of two wells completed therein.

Q What are your recommendations concerning the extension of the Bronco-Mississippian Pool?

A It is recommended that the Bronco-Mississippian Pool be extended as shown in paragraph (g), Exhibit 1, on the basis of one well completed therein.

Q What are your recommendations concerning the extension of the Brown Pool?

DEARNLEY-MEIER REPORTING SERVICE, Inc.

ALBUQUERQUE, NEW MEXICO

PHONE CH 3-6691





A It is recommended that the Brown Pool boundary be extended as shown in paragraph (h), Exhibit 1, on the basis of one well completed therein.

Q What are your recommendations concerning the extension of the Culwin-Queen Pool?

A It is recommended that the Culwin-Queen Pool boundary be extended as shown in paragraph (i), Exhibit 1, on the basis of one well completed therein.

Q What are your recommendations concerning the extension of the Dollarhide-Queen Pool?

A It is recommended that the Dollarhide-Queen Pool boundary be extended as shown in paragraph (j), Exhibit 1, on the basis of one well completed therein.

Q What are your recommendations concerning the extension of the Drinkard Pool?

A It is recommended that the Drinkard Pool be extended as shown in paragraph (k), Exhibit 1, on the basis of one well completed therein.

Q What are your recommendations concerning the extension of the Empire-Abo Pool?

A It is recommended that the Empire-Abo Pool be extended as shown in paragraph (l), Exhibit 1, on the basis of eighteen wells completed therein.

Q What are your recommendations concerning the extension of the Eumont Gas Pool?

DEARNLEY-MEIER REPORTING SERVICE, Inc.

ALBUQUERQUE, NEW MEXICO

PHONE CH 3-6691

A It is recommended that the Eumont Gas Pool boundary be extended as shown in paragraph (m), Exhibit 1, on the basis of one well completed therein.

Q What are your recommendations concerning the extension of the Justis-McKee Pool?

A It is recommended that the Justis-McKee Pool boundary be extended as shown in paragraph (n), Exhibit 1, on the basis of one well completed therein.

Q What are your recommendations concerning the extension of the East Millman-Queen-Grayburg Pool?

A It is recommended that the boundary be extended as shown in paragraph (o), Exhibit 1, on the basis of two wells completed therein.

Q What are your recommendations concerning the extension of the East Millman-Seven Rivers Pool?

A It is recommended that the East Millman-Seven Rivers Pool boundary be extended as shown in paragraph (p), Exhibit 1, on the basis of one well completed therein.

Q What are your recommendations concerning the extension of the South Paddock Pool?

A It is recommended that the South Paddock Pool boundary be extended as shown in paragraph (q), Exhibit 1, on the basis of one well completed therein.

Q What are your recommendations concerning the extension of the South Vacuum-Devonian Pool?

DEARNLEY-MEIER REPORTING SERVICE, Inc.

PHONE CH 3-6691

ALBUQUERQUE, NEW MEXICO



A It is recommended that the South Vacuum-Devonian Pool be extended as shown in paragraph (r), Exhibit 1, on the basis of one well completed therein.

Q Mr. Ramey, have you prepared an exhibit substantiating your recommendations?

A Yes, I have.

Q How is it designated?

A It is designated New Mexico Oil Conservation Commission Southeast Nomenclature Exhibit No. 1, Case 1920, with paragraphs (b) through (r) inclusive.

MR. PAYNE: I move the introduction of Exhibit No. 1 and move for the dismissal of paragraph (a) in Case 1920.

MR. PORTER: Without objection the exhibit will be admitted as offered, and the Commission will dismiss paragraph (a) and it will be readvertised.

The witness will be excused.

(Witness excused.)

MR. PORTER: If nothing further to be offered, we will take the case under advisement.

\*\*\*

DEARNLEY-MEIER REPORTING SERVICE, Inc.

ALBUQUERQUE, NEW MEXICO

PHONE CH 5-6691

STATE OF NEW MEXICO )  
COUNTY OF BERNALILLO ) ss

I, ADA DEARNLEY, Notary Public in and for the County of Bernalillo, State of New Mexico, do hereby certify that the foregoing and attached Transcript of Hearing was reported by me in Stenotype, and that the same was reduced to typewritten transcript under my personal supervision and contains a true and correct record of said proceedings, to the best of my knowledge, skill and ability.

DATED this 22nd day of March, 1960, in the City of Albuquerque, County of Bernalillo, State of New Mexico.

*Ada Dearnley*  
NOTARY PUBLIC

My Commission Expires:  
June 19, 1963.

DEARNLEY-MEIER REPORTING SERVICE, Inc.  
ALBUQUERQUE, NEW MEXICO

PHONE CH 3-6691

