

CASE 2051

SOUTHERN AND WESTERN
RECORDS

2861

fin, Transcript,

Exhib. Etc.

CASE 2861: (a) CREATION OF A NEW OIL POOL

COUNTY LEA

POOL SOUTH BOUGH-PENNSYLVANIAN

TOWNSHIP

9 South

RANGE

35 East

NMFM

6	5	4	3	2	1
7	8	9	10	11	12
18	17	16	15	14	13
19	20	21	22	23	24
30	29	28	27	26	25
31	32	33	34	35	36

PURPOSE: One completed oil well capable of producing.

AMERADA PETROLEUM CORPORATION - S. E. Anderson No. 1 in Unit B of Section
30-9-35. Completed in Bough C on May 6, 1963. Top of Perforations 9737'.
Proposed pool boundary colored in red. SECTION 30: NE/4

BEFORE THE
OIL CONSERVATION COMMISSION

Santa Fe, New Mexico

O.C.C.

Exhibit No.

Case No.

2861

CASE 2861: (b) CREATION OF A NEW OIL POOL

COUNTY LEA POOL QUERECHO PLAINS-YATES

TOWNSHIP 18 South RANGE 32 East NMPM

6	5	4	3	2	1
7	8	9	10	11	12
18	17	16	15	14	13
19	20	21	22	23	24
30	29	28	27	26	25
31	32	33	34	35	36

PURPOSE: One completed oil well capable of producing.

ERNEST A. HANSON - USA Hanson No. 1 in Unit M of Section 35-18-32. Completed in Yates on May 17, 1963. Top of Perforations 3344'.

Proposed pool boundary colored in red. SECTION 35: SW/4

CASE 2861: (c) CREATION OF A NEW OIL POOL

County LEA						Pool NORTH VACUUM-DEVONIAN					
Tounship 18 South						Range 35 East NMPM					
6	5	4	3	2	1						
7	8	9	10	11	12						
18	17	16	15	14	13						
19	20	21	22	23	24						
30	29	28	27	26	25						
31	32	33	34	35	36						

PURPOSE: One completed oil well capable of producing.

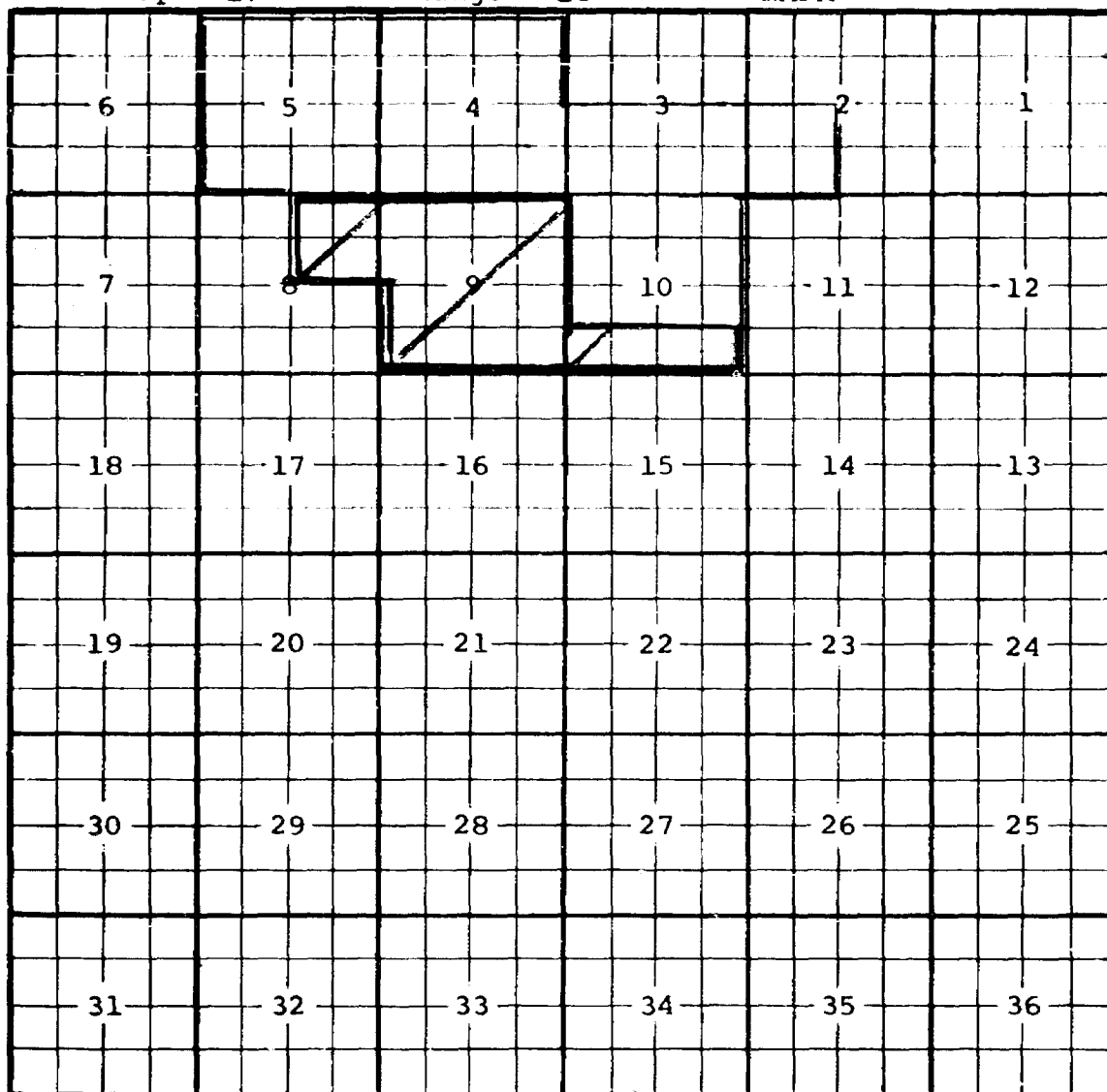
SINCLAIR OIL & GAS COMPANY - State Lea 403 No. 4 in Unit D of Section 17-18-35. Completed in Devonian on April 30, 1963. Top of Perforations 11,652'.

Proposed pool boundary colored in red. SECTION 17: NW/4

CASE 2861: (d) DELETION OF AN EXISTING GAS POOL

County Eddy Pool Vandagriff-Keyes Gas

Township 17 Range 28 NMPM



Purpose: To delete certain acreage from the Vandagriff Keyes (Queen) Gas Pool to eliminate an overlap with the Red Lake Pool.

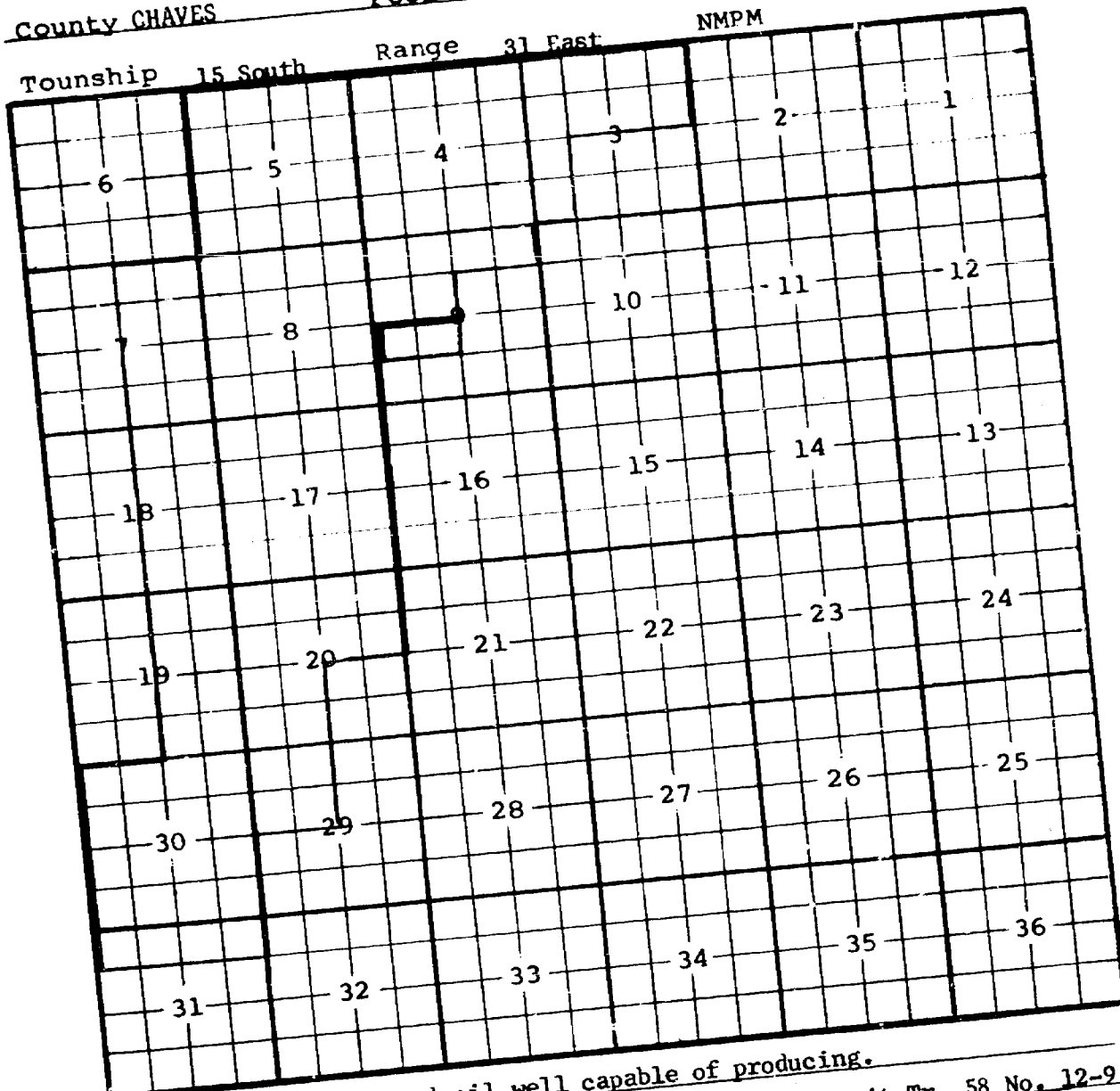
Pool boundary colored in red.

Proposed deletion colored in blue. Section 8:NE/4

Section 9:All

Section 10: S/2 S/2

CASE 2861: (e) EXTENSION OF AN EXISTING OIL POOL
 County CHAVES Pool CAPROCK-QUEEN




PURPOSE: One completed oil well capable of producing.
 UNION OIL COMPANY OF CALIFORNIA - S. Caprock Queen Unit Tr. 58 No. 12-9
 in Unit L of Section 9-15-31. Completed in Queen on May 20, 1963. Top
 of perforations 3166'.
 Pool boundary colored in red.
 Proposed pool extension colored in green. SECTION 9: N/2 SW/4

CASE 2861: (f) EXTENSION OF AN EXISTING OIL POOL

County LEA Pool E.K.-QUEEN

Township 18 South Range 34 East NMPM



PURPOSE: One completed oil well capable of producing.

DOB OIL PROPERTIES, INC. - State M No. 1 in Unit C of Section 7-18-34.

Completed in Queen on May 5, 1963. Top of Perforations 4280'.

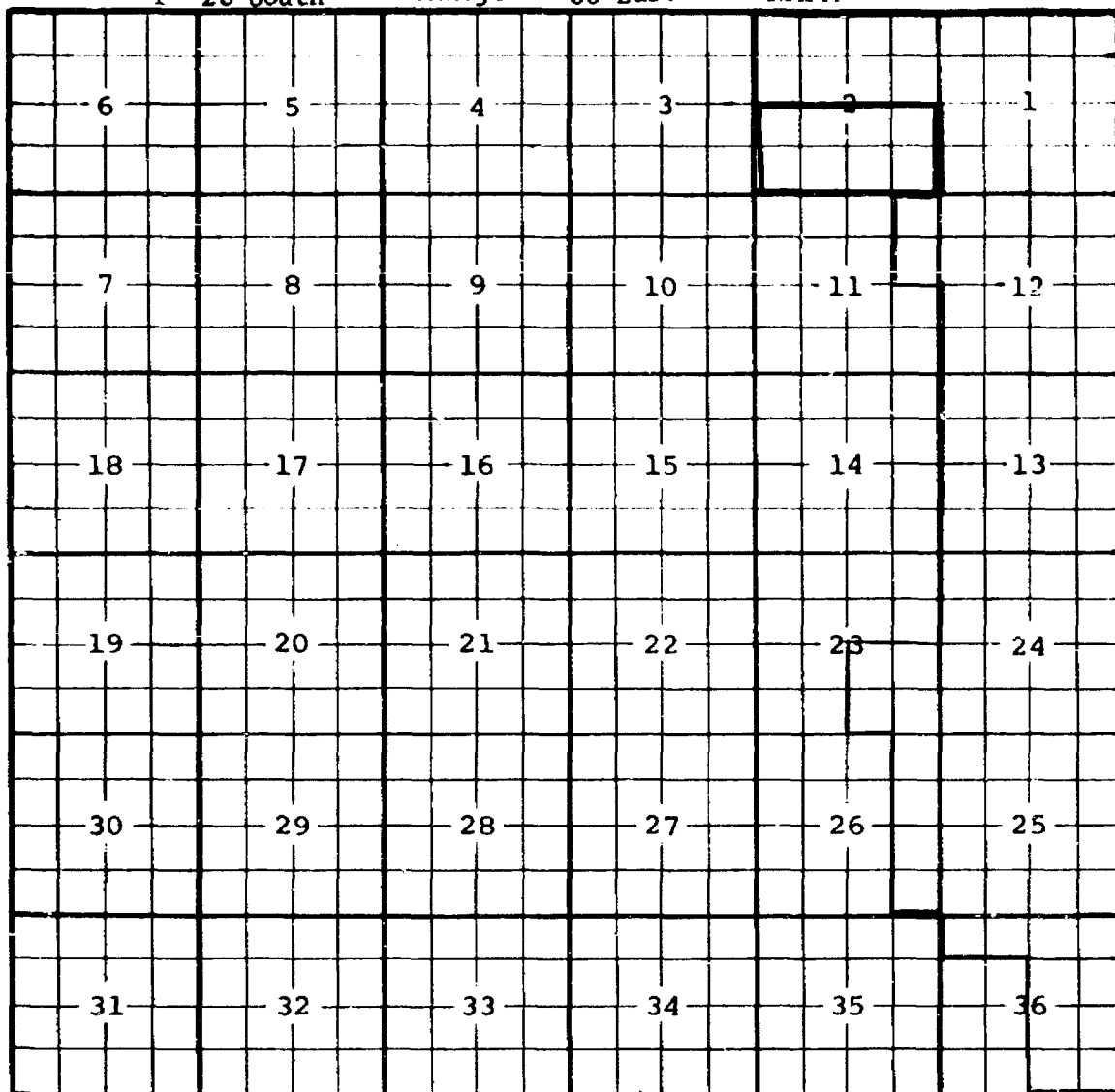
Pool boundary colored in red.

Proposed pool extension colored in green. SECTION 7: NW/4

CASE 2861: (g) EXTENSION OF AN EXISTING GAS POOL

County LEA Pool JALMAT GAS

Township 25 South Range 36 East NMPM



PURPOSE: One completed gas well capable of producing.

BOGLE OIL COMPANY - Arnott Ramsay No. 1 in Unit P of Section 2-25-36.

Completed in Yates on February 17, 1960. Top of Perforations 3006'.

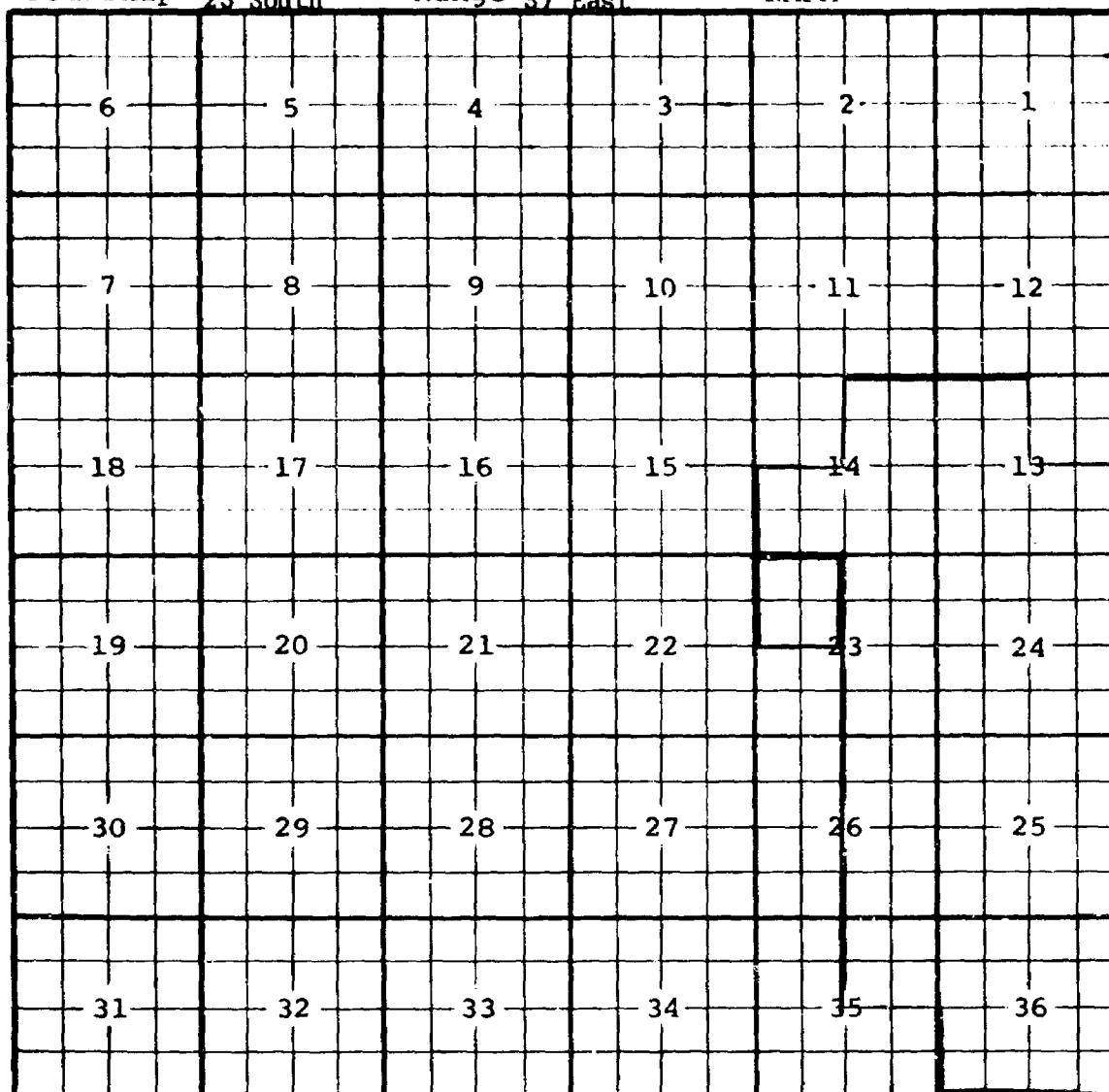
Pool boundary colored in red.

Proposed pool extension colored in green. SECTION 2: S/2

CASE 2861: (h) EXTENSION OF AN EXISTING OIL POOL

County LEA Pool JUSTIS-BLINEBRY

Township 25 South Range 37 East NMPM



PURPOSE: One completed oil well capable of producing.

WESTERN NATURAL GAS COMPANY - Wimberly No. 8 in Unit C of Section 23-25-37,

Completed in Blinebry on May 22, 1963. Top of Perforations 5352'.

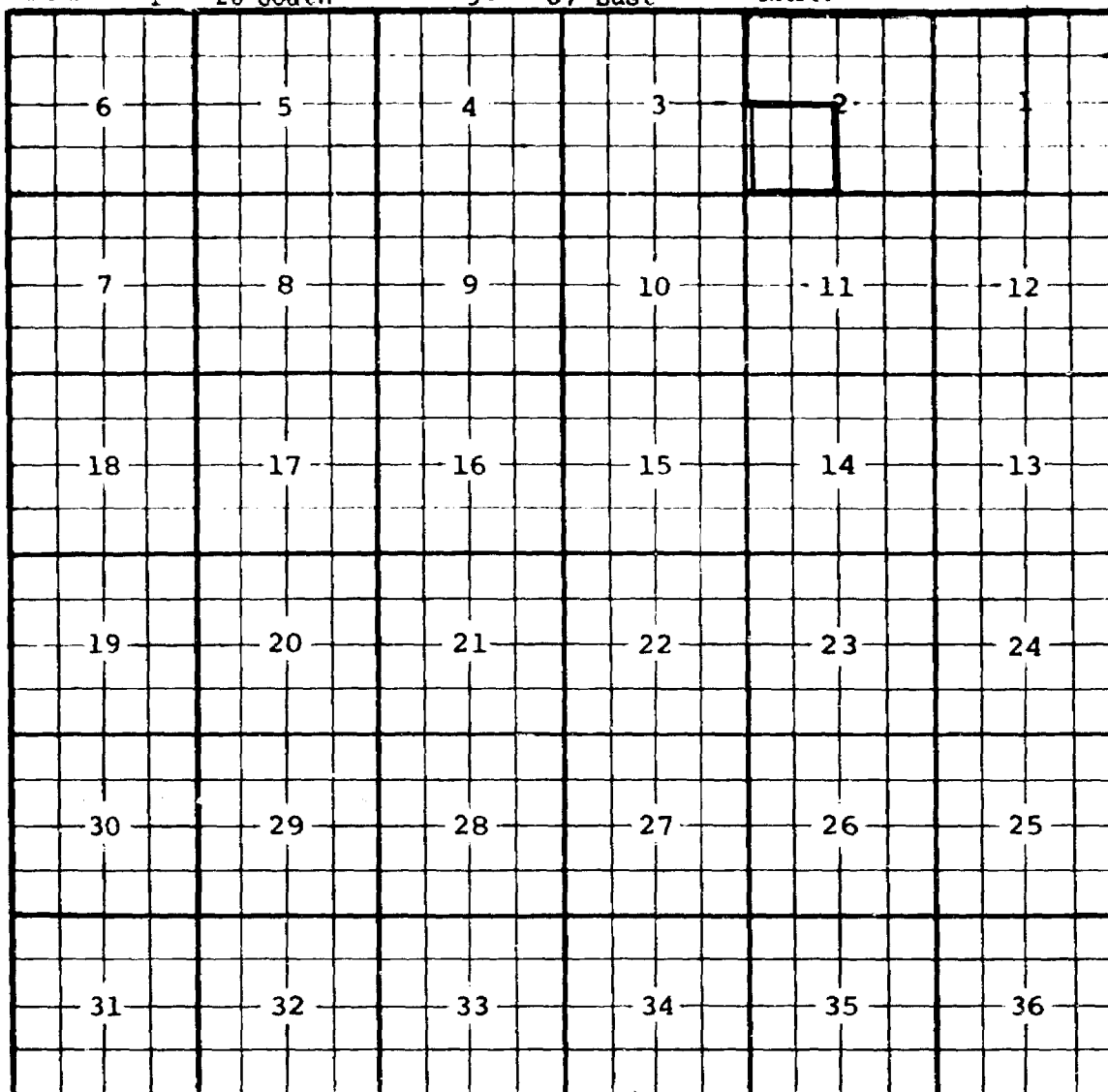
Pool boundary colored in red.

Proposed pool extension colored in green. SECTION 23: NW/4

CASE 2861: (i) EXTENSION OF AN EXISTING OIL POOL

County LEA Pool NORTH JUSTIS-BLINEBRY

Township 25 South Range 37 East NMPM



PURPOSE: Two completed oil wells capable of producing.

TEXACO, INC. - State of New Mexico "BZ" NCT-10 No. 1 in Unit K of Section 2-25-37. Completed in Blinebry on March 9, 1963. Top of Perforations 5572'.

TEXACO, INC. - State of New Mexico BZ NCT-10 No. 2 in Unit N of Section 2-25-37. Completed in Blinebry on July 7, 1963. Top of Perforations 5580'.

Pool boundary colored in red.

Proposed pool extension colored in green. SECTION 2: SW/4

CASE 2861: (j) EXTENSION OF AN EXISTING OIL POOL

County LEA Pool JUSTIS-TUBB/DRINKARD

Township 25 South Range 37 East NMPM

6	5	4	3	2	1
7	8	9	10	11	12
18	17	16	15	14	13
19	20	21	22	23	24
30	29	28	27	26	25
31	32	33	34	35	36

PURPOSE: One completed oil well capable of producing.

GULF OIL CORPORATION - Learcy McBuffington No. 14 in Unit P of Section 13-25-37. Completed in Tubb-Drinkard on May 11, 1963. Top of Perforations 5744'.

Pool boundary colored in red.

Proposed pool extension colored in green. SECTION 13: SE/4

CASE 2861: (k) EXTENSION OF AN EXISTING GAS POOL

County LEA Pool LEA-PENNSYLVANIAN GAS

Township 20 South Range 34 East NMPM

6	5	4	3	2	1
7	8	9	10	11	12
18	17	16	15	14	13
19	20	21	22	23	24
30	29	28	27	26	25
31	32	33	34	35	36

PURPOSE: One completed gas well capable of producing.

MARATHON OIL COMPANY - Lea Unit No. 3 in Unit J of Section 13-29-34. Completed in Bend (Pennsylvanian) on December 9, 1962. Top of Perforations 12,902'.

ADDITION--MARATHON OIL COMPANY - Lea Unit No. 10 in Unit F of Section 13-20-34. Completed in Pennsylvanian (Bend) on May 16, 1963. Top of Perforations 12,890'.

Pool boundary colored in red.

Proposed pool extensions colored in green. SECTION 13: SE/4

ADDITION---SECTION 13: NW/4

County ROOSEVELT Pool MILNESAND-SAN ANDRES

A 6x6 grid with numbers 1 through 36. The numbers are arranged in a boustrophedon pattern, starting from the top right (1) and ending at the bottom left (36). A path of 12 squares is highlighted with a thick black border, starting at square 11 and ending at square 26. The path consists of the following squares: 11, 12, 13, 14, 15, 16, 17, 18, 19, 20, 21, and 22.

GETTY OIL COMPANY (TIDEWATER) - M. Hudson Federal No. 1 in Unit 1 of
Section 23-8-34. Completed in San Andres on May 20, 1963. Top of Perforations 4626'.

ADDITION--H. L. BROWN, JR. & CLEM E. GEORGE - O. G. McClain No. 1 in Unit
N of Section 11-8-34. Completed in San Andres on June 19, 1963.
Top of Perforations 4583'.

SECTION S/2

ADDITION---SECTION 11: S/2 SW/4 and S/2 SE/4

CASE 2861: (1) EXTENSION OF AN EXISTING OIL POOL (Continued)

County ROOSEVELT Pool MILNESAND-SAN ANDRES

Township 8 South Range 35 East NMPM

6	5	4	3	2	1
7	8	9	10	11	12
18	17	16	15	14	13
19	20	21	22	23	24
30	29	28	27	26	25
31	32	33	34	35	36

PURPOSE: As stated on preceding page, paragraph (1), Exhibit I
 EL CHORRO EXPL., INC. - Jacobs Federal Ac. 2 No. 9 in Unit E of Section
 19-8-35. Completed in San Andres on May 21, 1963. Top of Perforations
 4610'.

EL CHORRO EXPL., INC. - Jacobs Ac. 2 Federal No. 10 in Unit F of Section
 19-8-35. Completed in San Andres on May 23, 1963. Top of Perforations
 4618'.

Pool boundary colored in red.

Proposed pool extension colored in green. SECTION 19: S/2 NW/4

CASE 2861: (m) EXTENSION OF AN EXISTING OIL POOL

County LEA

Pool MONUMENT-TUBB

Township 20 South

Range 37 East

NMPM

6	5	4	3	2	1	
7	8	9	10	11	12	
18	17	16	15	14	13	
19	20	21	22	23	24	
30	29	28	27	26	25	
31	32	33	34	35	36	

PURPOSE: One completed oil well capable of producing.

CONTINENTAL OIL COMPANY - Britt B No. 18 in Unit N of Section 10-20-37.

Completed in Tubb on April 30, 1963. Top of Perforations 6477'.

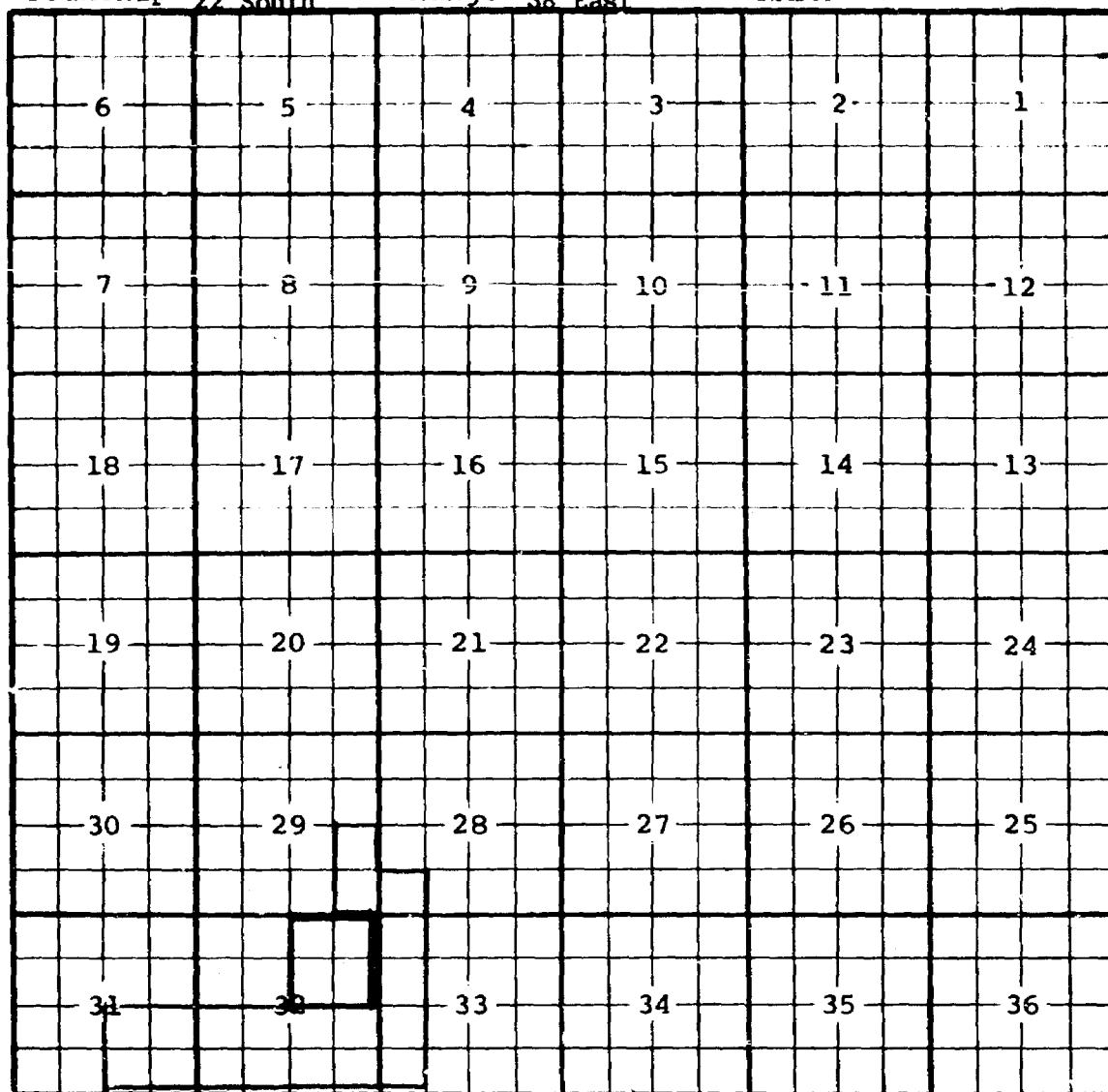
Pool boundary colored in red.

Proposed pool extension colored in green. SECTION 10: SW/4

CASE 2861: (n) EXTENSION OF AN EXISTING OIL POOL

County LEA Pool SOUTH PADDOCK

Township 22 South Range 38 East NMPM



PURPOSE: One completed oil well capable of producing.

GULF OIL CORPORATION - T. R. Andrews No. 6 in Unit H of Section 32-22-38.

Completed in Paddock on April 18, 1963. Top of Perforations 5168'.

Pool boundary colored in red.

Proposed pool extension colored in green. SECTION 32: NE/4

CASE 2861: (o) EXTENSION OF AN EXISTING OIL POOL

County LEA

Pool EAST SAUNDERS-PERMO PENNSYLVANIAN

Township 14 South

Range 34 East

NMPM

6	5	4	3	2	1
7	8	9	10	11	12
18	17	16	15	14	13
19	20	21	22	23	24
30	29	28	27	26	25
31	32	33	34	35	36

PURPOSE: One completed oil well capable of producing.

KERN COUNTY LAND COMPANY - State 20 No. 3 in Unit C of Section 20-14-34.

Completed in Permo Pennsylvanian on May 24, 1963. Top of Perforations 10,378'.

Pool boundary colored in red.

Proposed pool extension colored in green. SECTION 20: NW/4

CASE 2861: (p) EXTENSION OF AN EXISTING OIL POOL.

County LEA Pool NORTH VACUUM-ABO

Township 17 South Range 34 East NMPM

6	5	4	3	2	1	
7	8	9	10	11	12	
18	17	16	15	14	13	
19	20	21	22	23	24	
30	29	28	27	25	25	
31	32	33	34	35	36	

PURPOSE: Two completed oil wells capable of producing.

MARATHON OIL COMPANY - State McCallister No. 5 in Unit M of Section 25-
17-34. Completed in Abo on April 30, 1963. Top of Perforations 9072'.

SOCONY MOBIL OIL COMPANY - State Bridges No. 96 in Unit H of Section 26-
17-34. Completed in Abo on March 21, 1963. Top of Perforations 9205'.

Pool boundary colored in red.

Proposed pool extensions colored in green. SECTION 25: SW/4

SECTION 26: NE/4

CASE 2861: (q) EXTENSION OF AN EXISTING OIL POOL

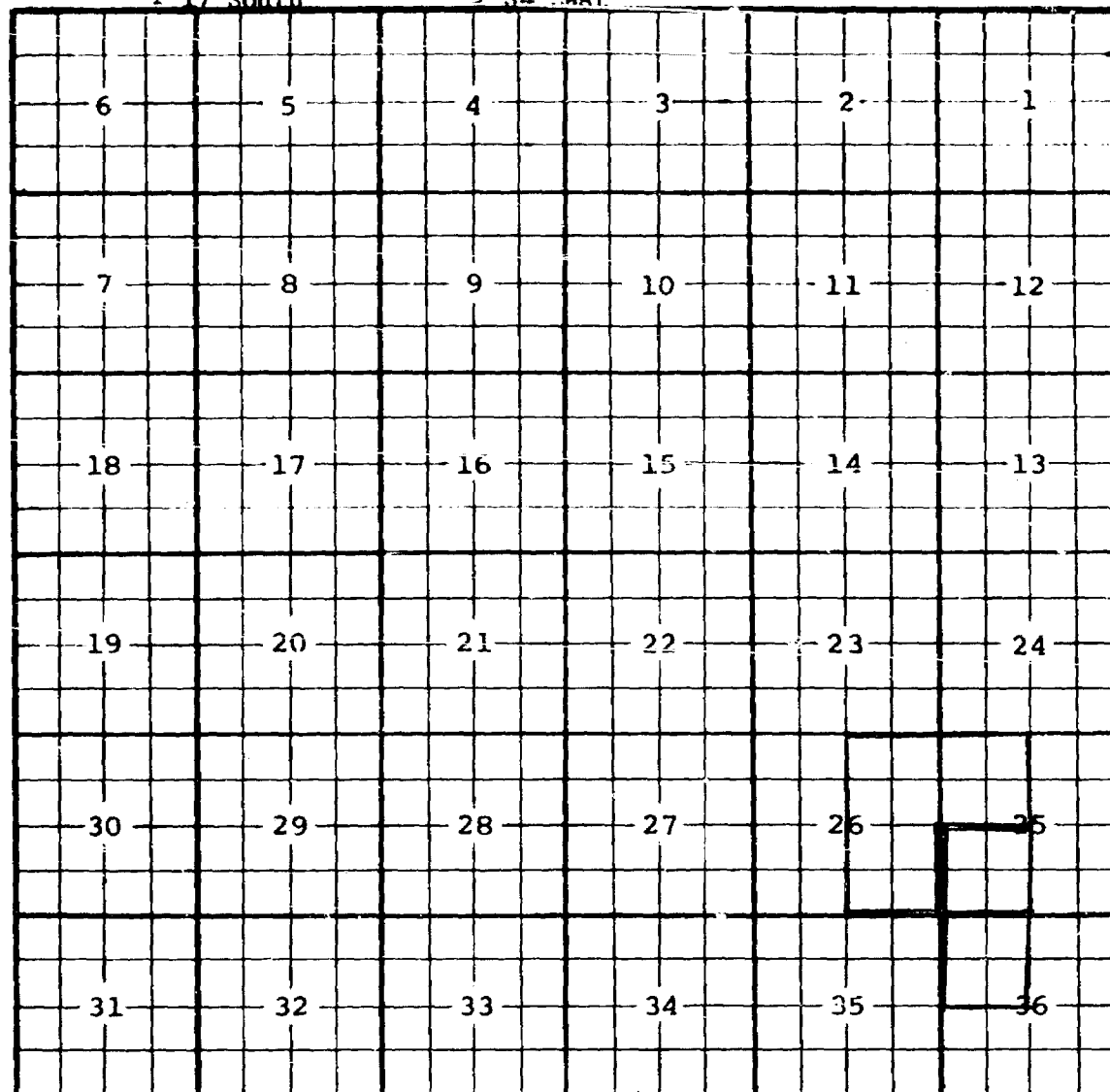
County LEA

Pool VACUUM-BLINEBRY

Township 17 South

Range 34 East

NMPM



PURPOSE: Three completed oil wells capable of producing.

MARATHON OIL COMPANY - State McCallister No. 6 in Unit L of Section 25-17-34. Completed in Blinebry on June 4, 1963. Top of Perforations 6587'.

MARATHON OIL COMPANY - State McCallister No. 8 in Unit M of Section 25-17-34. Completed in Blinebry on June 20, 1963. Top of Perforations 6376'.

GETTY OIL COMPANY (TIDEWATER) - State "F" No. 5 in Unit D of Section 36-17-34. Completed in Blinebry on May 19, 1963. Top of Perforations 6367'.

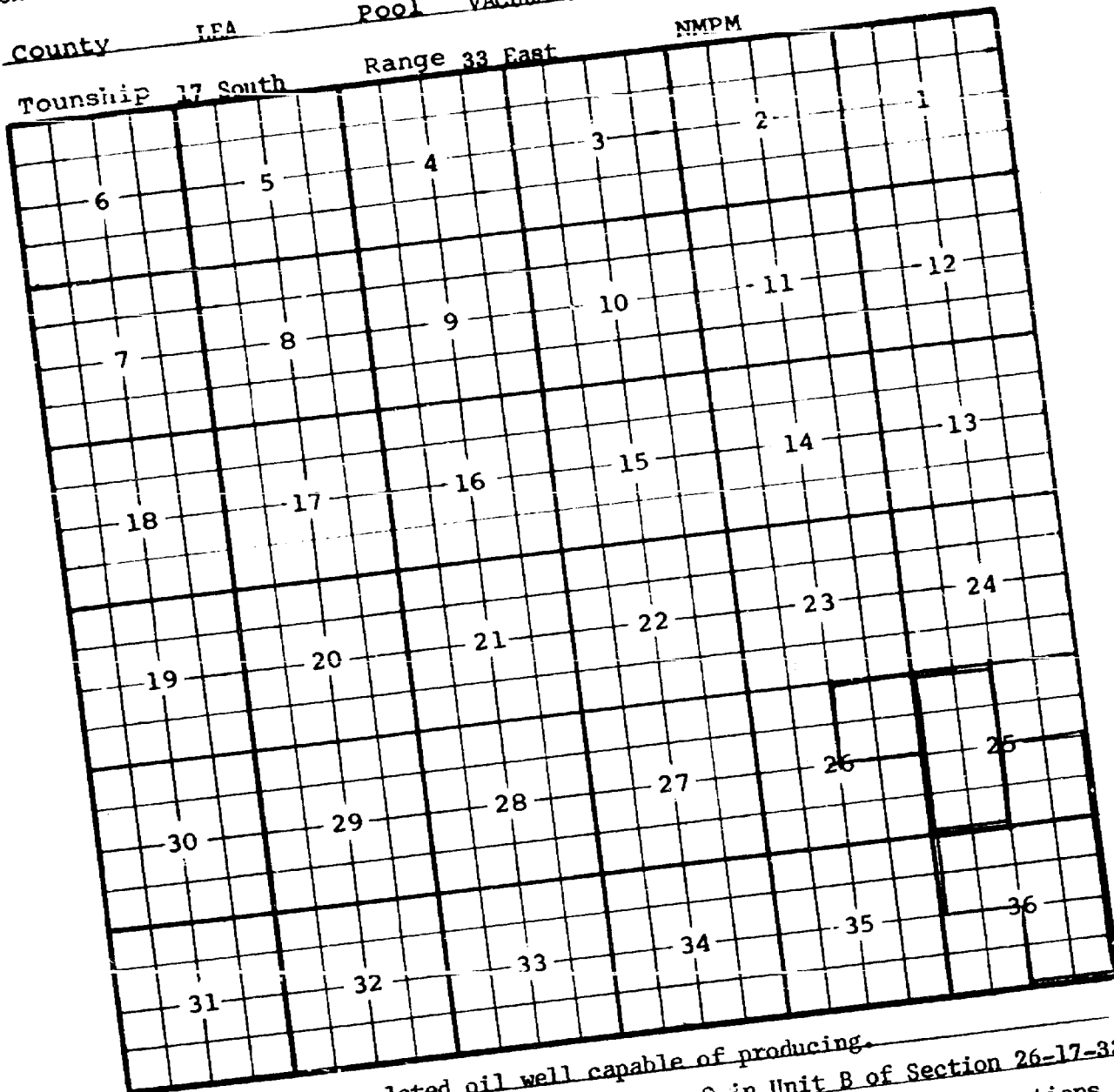
Pool boundary colored in red.

Proposed pool extensions colored in green. SECTION 25: SW/4

SECTION 36: NW/4

CASE 2861: (r) EXTENSION OF AN EXISTING OIL POOL

County IEA Pool VACUUM-GRAYBURG-SAN ANDRES
 Township 17 South Range 33 East NMPM



PURPOSE: One completed oil well capable of producing.
 PHILLIPS PETROLEUM COMPANY - Philmex No. 2 in Unit B of Section 26-17-33.
 Completed in Grayburg-San Andres on May 28, 1963. Top of Perforations
 4542'.

Pool boundary colored in red.
 Proposed pool extensions colored in green. SECTION 25: W/2
 SECTION 26: NE/4

CASE 2861: (s) EXTENSION OF AN EXISTING OIL POOL

County LEA Pool VACUUM-WOLFCAMP

Township 17 South Range 34 East NMPM

6	5	4	3	2	1
7	8	9	10	11	12
18	17	16	15	14	13
19	20	21	22	23	24
30	29	28	27	25	25
31	32	33	34	35	36

PURPOSE: Three completed oil wells capable of producing.

MARATHON OIL COMPANY - State McCallister No. 5 in Unit M of Section 25-17-34.

Completed in Wolfcamp on May 1, 1963. Top of Perforations 9848'.

TEXACO, INC. - State of New Mexico "O" NCT-1 No. 11 in Unit F of Section 36-17-34. Completed in Wolfcamp on April 1, 1963. Top of Perforations 9938'.

SOCONY MOBIL OIL COMPANY, INC. - State Bridges No. 96 in Unit H of Section 26-17-34. Completed in Wolfcamp on March 17, 1963. Top of Perforations 9608'.

ADDITION---CONTINENTAL OIL COMPANY - State H-35 No. 7 in Unit B of Section 35-17-34.

Completed in Wolfcamp on May 27, 1963. Top of Perforations 9948'.

ADDITION---TEXACO, INC. - State of New Mexico "O" NCT-1 No. 14 in Unit J of Section

36-17-34. Completed in Wolfcamp on June 16, 1963. Top of Perforations 9954'.

ADDITION---TEXACO, INC. - State of New Mexico "O" NCT-1 No. 17 in Unit N of Section

36-17-34. Completed in Wolfcamp on June 17, 1963. Top of Perforations 9962'.

Pool boundary color in red.

Proposed pool extensions colored in green. SECTION 25: SW/4, SECTION 26: NE/4

ADDITIONS---SECTION 35: NE/4 & E/2 NW/4 SECTION 36: NW/4
SECTION 36: SW/4 and SE/4

CASE 2861: (t) EXTENSION OF AN EXISTING OIL POOL

County LEA Pool EAST WEIR-BLINEBRY

Township 20 South Range 37 East NMPM

6	5	4	3	2	1	
7	8	9	10	11	12	
18	17	16	15	14	13	
19	20	21	22	23	24	
30	29	28	27	26	25	
31	32	33	34	35	36	

PURPOSE: One completed oil well capable of producing.

TEXACO, INC. - L. R. Kershaw No. 7 in Unit C of Section 13-20-37. Completed in Blinebry on May 15, 1963. Top of Perforations 5760'.

Pool boundary colored in red.

Proposed pool extension colored in green. SECTION 12: SW/4

SECTION 13: NW/4

NOMENCLATURE ADVERTISEMENT FOR JULY, 1963

CASE 2861

In the matter of the application of the Oil Conservation Commission of New Mexico upon its own motion for an order for the creation of new pools in Lea County, New Mexico, and extensions of certain existing pools in Chaves, Lea, and Roosevelt Counties, New Mexico, and giving notice to all persons and parties interested in the subject matter thereof to appear and show cause why such creations and extensions should not be made.

*the contraction of County
is Pool in Eddy
New Mexico,*

a) CREATE A new pool in Lea County, New Mexico, classified as an oil pool for Pennsylvanian production, designated as the South Bough-Pennsylvanian Pool, and described as:

✓ TOWNSHIP 9 SOUTH, RANGE 35 EAST, NMPM
SECTION 30: NE/4

b) CREATE A new pool in Lea County, New Mexico, classified as an oil pool for Yates production, designated as the Querecho Plains-Yates Pool, and described as:

✓ TOWNSHIP 18 SOUTH, RANGE 32 EAST, NMPM
SECTION 35: SW/4

c) CREATE A new pool in Lea County, New Mexico, classified as an oil pool for Devonian production, designated as the North Vacuum-Devonian Pool, and described as:

✓ TOWNSHIP 18 SOUTH, RANGE 35 EAST, NMPM
SECTION 17: NW/4

d) EXTEND the Caprock-Queen Pool in Chaves County, New Mexico, to include therein:

✓ TOWNSHIP 15 SOUTH, RANGE 31 EAST, NMPM
SECTION 9: N/2 SW/4

e) EXTEND the EK-Queen Pool in Lea County, New Mexico, to include therein:

✓ TOWNSHIP 18 SOUTH, RANGE 34 EAST, NMPM
SECTION 7: NW/4

f) EXTEND the Jalmat Gas Pool in Lea County, New Mexico, to include therein:

✓ TOWNSHIP 25 SOUTH, RANGE 36 EAST, NMPM
SECTION 2: S/2

g) EXTEND the Justis-Blinebry Pool in Lea County, New Mexico, to include therein:

✓ TOWNSHIP 25 SOUTH, RANGE 37 EAST, NMPM
SECTION 23: NW/4

h) EXTEND the North Justis-Blinebry Pool in Lea County, New Mexico, to include therein:

✓ TOWNSHIP 25 SOUTH, RANGE 37 EAST, NMPM
SECTION 2: SW/4

-2- July, 1963 Nomenclature

i) EXTEND the Justis-Tubb/Drinkard Pool in Lea County, New Mexico, to include therein:

✓ TOWNSHIP 25 SOUTH, RANGE 37 EAST, NMPM
SECTION 13: SE/4

j) EXTEND the Lea-Pennsylvanian Gas Pool in Lea County, New Mexico, to include therein:

✓ TOWNSHIP 20 SOUTH, RANGE 34 EAST, NMPM
SECTION 13: SE/4

k) EXTEND the Milnesand-San Andres Pool in Roosevelt County, New Mexico, to include therein:

✓ TOWNSHIP 8 SOUTH, RANGE 34 EAST, NMPM
SECTION 23: SE/4
SECTION 25: W/2
SECTION 26: S/2

✓ TOWNSHIP 8 SOUTH, RANGE 35 EAST, NMPM
SECTION 19: S/2 NW/4

l) EXTEND the Monument-Tubb Pool in Lea County, New Mexico, to include therein:

✓ TOWNSHIP 20 SOUTH, RANGE 37 EAST, NMPM
SECTION 10: SW/4

m) EXTEND the South Paddock Pool in Lea County, New Mexico, to include therein:

✓ TOWNSHIP 22 SOUTH, RANGE 38 EAST, NMPM
SECTION 32: NE/4

n) EXTEND the East Saunders-Permo Pennsylvanian Pool in Lea County, New Mexico, to include therein:

✓ TOWNSHIP 14 SOUTH, RANGE 34 EAST, NMPM
SECTION 20: NW/4

o) EXTEND the North Vacuum-Abo Pool in Lea County, New Mexico, to include therein:

✓ TOWNSHIP 17 SOUTH, RANGE 34 EAST, NMPM
SECTION 25: SW/4
SECTION 26: NE/4

p) EXTEND the Vacuum-Blinebry Pool in Lea County, New Mexico, to include therein:

✓ TOWNSHIP 17 SOUTH, RANGE 34 EAST, NMPM
SECTION 25: SW/4
SECTION 36: NW/4

q) EXTEND the Vacuum(Grayburg-San Andres) Pool in Lea County, New Mexico, to include therein:

✓ TOWNSHIP 17 SOUTH, RANGE 33 EAST, NMPM
SECTION 25: W/2
SECTION 26: NE/4

-3- July, 1963 Nomenclature

r) EXTEND the Vacuum-Wolfcamp Pool in Lea County, New Mexico, to include therein:

TOWNSHIP 17 SOUTH, RANGE 34 EAST, NMPM

SECTION 25: SW/4

✓ SECTION 26: NE/4

SECTION 36: NW/4

s) EXTEND the East Weir-Blinebry Pool in Lea County, New Mexico, to include therein:

TOWNSHIP 20 SOUTH, RANGE 37 EAST, NMPM

✓ SECTION 12: SW/4

SECTION 13: NW/4

t) Contract the Vandagriff Keyes - Queen Gas Pool in Eddy County, New Mexico by the deletion of:

Township 17 South, Range 28 East, NMPM

Section 8: NE/4

Section 9: All

Section 10: S/2 S/2

DOCKET: REGULAR HEARING - WEDNESDAY - JULY 17, 1963

OIL CONSERVATION COMMISSION - 9:00 A.M. - MORGAN HALL - STATE LAND OFFICE BUILDING,
SANTA FE, NEW MEXICO

ALLOWABLE: (1) Consideration of the Oil Allowable for August, 1963.

(2) Consideration of the allowable production of gas for August, 1963, from ten prorated pools in Lea and Eddy Counties, New Mexico, also consideration of the allowable production of gas from nine prorated pools in San Juan, Rio Arriba and Sandoval Counties, New Mexico for August, 1963.

CASE 2859: In the matter of the hearing called by the Oil Conservation Commission on its own motion to consider the revision of Rule 202 of the Commission Rules and Regulations to specify that a report on well plugging operations shall be filed on Commission Form C-103 in accordance with Rule 1106-(b).

CASE 2860: In the matter of the hearing called by the Oil Conservation Commission on its own motion to consider the revision of Rule 1126 of the Commission Rules and Regulations to change the date of filing Form C-127 from the 15th day of the month to the 10th day of the month.

CASE 2863: In the matter of the hearing called by the Oil Conservation Commission on its own motion to permit all operators in the South Lane-Pennsylvanian, Middle Lane-Pennsylvanian, Inbe-Pennsylvanian, and the Inbe Wolfcamp Pools, Lea County, New Mexico, to appear and show cause why the disposal of produced salt water from said pools or within one mile thereof in unlined pits should not be prohibited.

CASE 2861: Southeastern New Mexico nomenclature case calling for an order for the creation, contraction and extension of certain pools in Chaves, Eddy, Lea, and Roosevelt Counties, New Mexico.

(a) Create a new pool in Lea County, New Mexico, classified as an oil pool for Pennsylvanian production, designated as the South Bough-Pennsylvanian Pool, and described as:

Township 9 South, Range 35 East, NMPM
Section 30: NE/4

(b) Create a new pool in Lea County, New Mexico, classified as an oil pool for Yates production, designated as the Querecho Plains-Yates Pool, and described as:

Township 18 South, Range 32 East, NMPM
Section 35: SW/4

(c) Create a new pool in Lea County, New Mexico, classified as an oil pool for Devonian production, designated as the North Vacuum-Devonian Pool, and described as:

Township 18 South, Range 35 East, NMPM
Section 17: NW/4

(d) Extend the Caprock-Queen Pool in Chaves County, New Mexico, to include therein:

Township 15 South, Range 31 East, NMPM
Section 9: N/2 SW/4

(e) Extend the EK-Queen Pool in Lea County, New Mexico, to include therein:

Township 18 South, Range 34 East, NMPM
Section 7: NW/4

(f) Extend the Jalmat Gas Pool in Lea County, New Mexico, to include therein:

Township 25 South, Range 36 East, NMPM
Section 2: S/2

(g) Extend the Justis-Blinebry Pool in Lea County, New Mexico, to include therein:

Township 25 South, Range 37 East, NMPM
Section 23: NW/4

(h) Extend the North Justis-Blinebry Pool in Lea County, New Mexico, to include therein:

Township 25 South, Range 37 East, NMPM
Section 2: SW/4

(i) Extend the Justis-Tubb/Drinkard Pool in Lea County, New Mexico, to include therein:

Township 25 South, Range 37 East, NMPM
Section 13: SE/4

(j) Extend the Lea-Pennsylvanian Gas Pool in Lea County, New Mexico, to include therein:

Township 20 South, Range 34 East, NMPM
Section 13: SE/4

(k) Extend the Milnesand-San Andres Pool in Roosevelt County, New Mexico, to include therein:

Township 8 South, Range 34 East, NMPM

Section 23: SE/4

Section 25: W/2

Section 26: S/2

Township 8 South, Range 35 East, NMPM

Section 19: S/2 NW/4

(l) Extend the Monument-Tubb Pool in Lea County, New Mexico, to include therein:

Township 20 South, Range 37 East, NMPM

Section 10: SW/4

(m) Extend the South Paddock Pool in Lea County, New Mexico, to include therein:

Township 22 South, Range 38 East, NMPM

Section 32: NE/4

(n) Extend the East Saunders-Permo Pennsylvanian Pool in Lea County, New Mexico, to include therein:

Township 14 South, Range 34 East, NMPM

Section 20: NW/4

(o) Extend the North Vacuum-Abo Pool in Lea County, New Mexico, to include therein:

Township 17 South, Range 34 East, NMPM

Section 25: SW/4

Section 26: NE/4

(p) Extend the Vacuum-Blinbry Pool in Lea County, New Mexico, to include therein:

Township 17 South, Range 34 East, NMPM

Section 25: SW/4

Section 36: NW/4

(q) Extend the Vacuum (Grayburg-San Andres) Pool in Lea County, New Mexico, to include therein:

Township 17 South, Range 33 East, NMPM

Section 25: W/2

Section 26: NE/4

(r) Extend the Vacuum-Wolfcamp Pool in Lea County, New Mexico, to include therein:

Township 17 South, Range 34 East, NMPM

Section 25: SW/4

Section 26: NE/4

Section 36: NW/4

(s) Extend the East Weir-Blinebry Pool in Lea County, New Mexico, to include therein:

Township 20 South, Range 37 East, NMPM

Section 12: SW/4

Section 13: NW/4

(t) Contract the Vandagriff Keyes-Queen Gas Pool in Eddy County, New Mexico by the deletion of:

Township 17 South, Range 28 East, NMPM

Section 8: NE/4

Section 9: All

Section 10: S/2 S/2

CASE 2862:

Northwestern New Mexico nomenclature case calling for an order for the creation and extension of certain pools in Rio Arriba and San Juan Counties, New Mexico.

(a) Create a new oil pool for Gallup production, designated as the Many Rocks-Gallup Oil Pool, and described as:

Township 31 North, Range 16 West, NMPM

Section 6: S/2 SW/4

Section 7: W/2, SE/4, & S/2 NE/4

Section 18: N/2 NE/4

Township 31 North, Range 17 West, NMPM

Section 1: W/2, SE/4, & S/2 NE/4

Section 2: NE/4

Section 12: NE/4

Township 32 North, Range 17 West, NMPM

Section 27: S/2 SE/4, SE/4 SW/4

Section 34: NE/4, N/2 SE/4, & NE/4 SW/4

Section 35: SW/4, S/2 NW/4, & S/2 SE/4

(b) Extend the Tapacito-Pictured Cliffs Pool in Rio Arriba County, New Mexico, to include therein:

Township 25 North, Range 3 West, NMPM

Section 6: NE/4

-5-

Docket No. 20-63

(c) Extend the Devils Fork-Gallup Pool in Rio Arriba County, New Mexico to include therein:

Township 24 North, Range 6 West, NMPM
Section 8: W/2 NW/4, E/2 SW/4 & W/2 SE/4
Section 9: SW/4 & W/2 SE/4

(d) Extend the Puerto Chiquito-Gallup Oil Pool in Rio Arriba County, New Mexico to include therein:

Township 27 North, Range 1 East, NMPM
Section 29: N/2 SE/4 (partial)

(e) Extend the Boulder-Mancos Oil Pool in Rio Arriba County, New Mexico to include therein:

Township 28 North, Range 1 West, NMPM
Section 10: SE/4 SE/4

dag/

BEFORE THE OIL CONSERVATION COMMISSION
OF THE STATE OF NEW MEXICO

IN THE MATTER OF THE HEARING
CALLED BY THE OIL CONSERVATION
COMMISSION OF THE STATE OF
NEW MEXICO FOR THE PURPOSE
OF CONSIDERING:

CASE NO. 2861
ORDER NO. R-2527

THE APPLICATION OF THE OIL
CONSERVATION COMMISSION UPON
ITS OWN MOTION FOR AN ORDER
CREATING, CONTRACTING, AND
EXTENDING CERTAIN POOLS IN
CHAVES, KEDDY, LEA, AND ROOSEVELT
COUNTIES, NEW MEXICO.

ORDER OF THE COMMISSION

BY THE COMMISSION:

This cause came on for hearing at 9 o'clock on July 17, 1963, at Santa Fe, New Mexico, before the Oil Conservation Commission of New Mexico, hereinafter referred to as the "Commission."

NOW, on this 22nd day of July, 1963, the Commission, a quorum being present, having considered the testimony presented and the exhibits received at said hearing, and being fully advised in the premises,

FINDS:

- (1) That due public notice having been given as required by law, the Commission has jurisdiction of this cause and subject matter thereof.
- (2) That there is need for the creation of a new pool in Lea County, New Mexico, for the production of oil from the Pennsylvanian (Bough C) formation, said pool to bear the designation of South Bough-Pennsylvanian Pool. Said South Bough-Pennsylvanian Pool was discovered by Amerada Petroleum Corporation, S. E. Anderson No. 1, located in Unit B of Section 30, Township 9 South, Range 35 East, NMPM. It was completed in Bough C on May 6, 1963. The top of perforations is 9737 feet.
- (3) That there is need for the creation of a new pool in Lea County, New Mexico, for the production of oil from the Yates formation, said pool to bear the designation of Querecho Plains-Yates Pool. Said Querecho Plains-Yates Pool was discovered by Ernest A. Hanson, USA Hanson No. 1, located in Unit M of Section 35, Township 18 South, Range 32 East, NMPM. It was completed in Yates on May 17, 1963. The top of perforations is 3344 feet.
- (4) That there is need for the creation of a new pool in Lea County, New Mexico, for the production of oil from the Devonian formation, said pool to bear the designation of North Vacuum-Devonian Pool. Said North Vacuum-Devonian Pool was discovered by Sinclair Oil & Gas Company, State Lea 403 No. 4, located in Unit D of Section 17, Township 18 South, Range 35 East, NMPM. It was completed in Devonian on April 30, 1963. The top of perforations is 11,652 feet.

-2-

CASE NO. 2861
ORDER NO. R-2527

(5) That there is need for the deletion of certain acreage from the Vandagriff Keyes-Queen Gas Pool in Eddy County, New Mexico, in order to eliminate an overlap with the Red Lake Pool.

(6) That there is need for certain extensions to the Caprock-Queen Pool in Chaves County, New Mexico, the E. K.-Queen Pool, the Jalmat Gas Pool, the Justis-Elnebry Pool, the North Justis-Elnebry Pool, the Justis Tubb-Drinkard Pool, the Lea-Pennsylvanian Gas Pool, the Monument-Tubb Pool, the South Paddock Pool, the East Saunders-Kermo Pennsylvanian Pool, the North Vacuum-Abo Pool, the Vacuum-Elnebry Pool, the Vacuum Grayburg-San Andres Pool, the Vacuum-Wolfcamp Pool, and the East Weir-Elnebry Pool, all in Lea County, New Mexico, and the Milnesand-San Andres Pool in Roosevelt County, New Mexico.

IT IS THEREFORE ORDERED:

(a) That a new pool in Lea County, New Mexico, classified as an oil pool for Pennsylvanian production, is hereby created and designated as the South Bough-Pennsylvanian Pool, consisting of the following described area:

TOWNSHIP 9 SOUTH, RANGE 35 EAST, NMPM
SECTION 30: NE/4

(b) That a new pool in Lea County, New Mexico, classified as an oil pool for Yates production, is hereby created and designated as the Querecho Plains-Yates Pool, consisting of the following described area:

TOWNSHIP 18 SOUTH, RANGE 32 EAST, NMPM
SECTION 35: SW/4

(c) That a new pool in Lea County, New Mexico, classified as an oil pool for Devonian production, is hereby created and designated as the North Vacuum-Devonian Pool, consisting of the following described area:

TOWNSHIP 18 SOUTH, RANGE 35 EAST, NMPM
SECTION 17: NW/4

(d) That the Vandagriff-Keyes Gas Pool in Eddy County, New Mexico, as heretofore classified, defined, and described, is hereby contracted by the deletion of the following described area:

TOWNSHIP 17 SOUTH, RANGE 28 EAST, NMPM
SECTION 8: NE/4
SECTION 9: All
SECTION 10: S/2 S/2

(e) That the Caprock-Queen Pool in Chaves County, New Mexico, as heretofore classified, defined, and described, is hereby extended to include therein:

TOWNSHIP 15 SOUTH, RANGE 31 EAST, NMPM
SECTION 9: N/2 SW/4

-3-

CASE NO. 2861

W. R-2527

(f) That the E. K. -Queen Pool in Lea County, New Mexico, as heretofore classified, defined, and described, is hereby extended to include therein:

TOWNSHIP 18 SOUTH, RANGE 34 EAST, N4E4
SECTION 7: NW/4

(g) That the Jalmat Gas Pool in Lea County, New Mexico, as heretofore classified, defined, and described, is hereby extended to include therein:

TOWNSHIP 25 SOUTH, RANGE 36 EAST, N4E4
SECTION 2: S/2

(h) That the Justis-Blinebry Pool in Lea County, New Mexico, as heretofore classified, defined, and described, is hereby extended to include therein:

TOWNSHIP 25 SOUTH, RANGE 37 EAST, N4E4
SECTION 23: NW/4

(i) That the North Justis-Blinebry Pool in Lea County, New Mexico, as heretofore classified, defined, and described, is hereby extended to include therein:

TOWNSHIP 25 SOUTH, RANGE 37 EAST, N4E4
SECTION 2: SW/4

(j) That the Justis Tubb-Drinkard Pool in Lea County, New Mexico, as heretofore classified, defined, and described, is hereby extended to include therein:

TOWNSHIP 25 SOUTH, RANGE 37 EAST, N4E4
SECTION 13: SE/4

(k) That the Lea-Pennsylvanian Gas Pool in Lea County, New Mexico, as heretofore classified, defined, and described, is hereby extended to include therein:

TOWNSHIP 20 SOUTH, RANGE 34 EAST, N4E4
SECTION 13: NW/4 and SE/4

(l) That the Milnesand-San Andres Pool in Roosevelt County, New Mexico, as heretofore classified, defined, and described, is hereby extended to include therein:

TOWNSHIP 8 SOUTH, RANGE 34 EAST, N4E4
SECTION 11: S/2 S/2
SECTION 23: SE/4
SECTION 25: W/2
SECTION 26: S/2

TOWNSHIP 8 SOUTH, RANGE 35 EAST, N4E4
SECTION 19: S/2 NW/4

-4-

CASE NO. 2861
ORDER NO. R-2527

(m) That the Monument-Tubb Pool in Lea County, New Mexico, as heretofore classified, defined, and described, is hereby extended to include therein:

TOWNSHIP 20 SOUTH, RANGE 37 EAST, NMPM
SECTION 10: SW/4

(n) That the South Paddock Pool in Lea County, New Mexico, as heretofore classified, defined, and described, is hereby extended to include therein:

TOWNSHIP 22 SOUTH, RANGE 38 EAST, NMPM
SECTION 32: NE/4

(o) That the East Saunders-Permo Pennsylvanian Pool in Lea County, New Mexico, as heretofore classified, defined, and described, is hereby extended to include therein:

TOWNSHIP 14 SOUTH, RANGE 34 EAST, NMPM
SECTION 20: NW/4

(p) That the North Vacuum-Abo Pool in Lea County, New Mexico, as heretofore classified, defined, and described, is hereby extended to include therein:

TOWNSHIP 17 SOUTH, RANGE 34 EAST, NMPM
SECTION 25: SW/4
SECTION 26: NE/4

(q) That the Vacuum-Blinbry Pool in Lea County, New Mexico, as heretofore classified, defined, and described is hereby extended to include therein:

TOWNSHIP 17 SOUTH, RANGE 34 EAST, NMPM
SECTION 25: SW/4
SECTION 36: NW/4

(r) That the Vacuum Grayburg-San Andres Pool in Lea County, New Mexico, as heretofore classified, defined, and described, is hereby extended to include therein:

TOWNSHIP 17 SOUTH, RANGE 33 EAST, NMPM
SECTION 25: W/2
SECTION 26: NE/4

(s) That the Vacuum-Wolfcamp Pool in Lea County, New Mexico, as heretofore classified, defined, and described, is hereby extended to include therein:

TOWNSHIP 17 SOUTH, RANGE 34 EAST, NMPM
SECTION 25: SW/4
SECTION 26: NE/4
SECTION 35: NE/4 and E/2 NW/4
SECTION 36: NW/4 and S/2

(t) That the East Weir-Blinbry Pool in Lea County, New Mexico, as heretofore classified, defined, and described, is hereby extended to include therein:

-3-
CASE NO. 2861
ORDER NO. R-2527

TOWNSHIP 20 SOUTH, RANGE 37 EAST, NPM
SECTION 12: SW/4
SECTION 13: NW/4

IT IS FURTHER ORDERED:

That the effective date of this order and all creations, contractions,
and extensions included herein shall be August 1, 1963.


DONE at Santa Fe, New Mexico, on the day and year hereinabove designated.

STATE OF NEW MEXICO
OIL CONSERVATION COMMISSION

Jack M. Campbell
JACK M. CAMPBELL, Chairman

E. S. Walker
E. S. WALKER, Member

A. L. Porter, Jr.
A. L. PORTER, Jr., Member & Secretary



DEARNLEY-MEIER REPORTING SERVICE, Inc.

FARMINGTON, N. M.
PHONE 325-1182

SANTA FE, N. M.
PHONE 983-3971

ALBUQUERQUE, N. M.
PHONE 243-6691

BEFORE THE
OIL CONSERVATION COMMISSION
Santa Fe, New Mexico
July 17, 1963

REGULAR HEARING

IN THE MATTER OF:)

Southeastern New Mexico nomenclature case) Case 2861
calling for an order for the creation,)
contraction and extension of certain pools)
in Chaves, Eddy, Lea and Roosevelt)
Counties, New Mexico.)

BEFORE: Honorable Jack M. Campbell
Mr. A. L. "Pete" Porter
Mr. E. S. "Johnny" Walker

TRANSCRIPT OF HEARING

MR. PORTER: We'll take up Case 2861, Southeastern
New Mexico nomenclature case.

(Witness sworn.)

JOE D. RAMEY

called as a witness, having been first duly sworn, testified as
follows:

DIRECT EXAMINATION

BY MR. DURRETT:

Q Will you please state your full name and position for
the record?

A Joe D. Ramey, Supervisor, District 1, New Mexico Oil



DEARNLEY-MEIER REPORTING SERVICE, Inc.

FARMINGTON, N. M.
PHONE 325-1182

SANTA FE, N. M.
PHONE 983-3971

ALBUQUERQUE, N. M.
PHONE 243-6691

Conservation Commission.

Q Mr. Ramey, are you prepared to recommend to the Commission today that it issue an order for the creation, contraction and extension of certain pools in Chaves, Eddy, Lea and Roosevelt Counties, New Mexico?

A Yes, sir.

Q Is this prepared in the form of an exhibit?

A Yes, sir, it is.

(Whereupon, Commission's Exhibit No. 1 was marked for identification.)

Q Is that exhibit similar to or identical to the docket that has been distributed at this hearing today?

A Yes, sir, with certain additions.

Q Would you please go through your exhibit and refer to it and the docket and to the revisions that you would like to recommend?

A Paragraphs (a) through (j) are as advertised. There's an addition to paragraph (k), Township 20 South, Range 34 East, Section 13, Northwest Quarter; addition to paragraph (l), Township 8 South, Range 34 East, Section 11, South Half, Southwest Quarter and the South Half of the Southeast Quarter.

Paragraphs (m) through (r) are as advertised; additions to paragraph (s), Township 17 South, Range 34 East, Section 35,



DEARNLEY-MEIER REPORTING SERVICE, Inc.

FARMINGTON, N. M.
PHONE 325-1182

SANTA FE, N. M.
PHONE 983-3971

ALBUQUERQUE, N. M.
PHONE 243-6691

Northeast Quarter and the East Half of the Northwest Quarter,
Section 36, Southwest Quarter and the Southeast Quarter.

Q And these additions or corrections that you have stated
are on your exhibit, is that correct?

A Yes, they are.

Q How is that exhibit marked?

A Southeast nomenclature Exhibit 1.

Q Exhibit No. 1?

A Paragraphs (a) through (s).

Q Was Exhibit 1 prepared by you or under your direct
supervision?

A Yes, sir.

MR. DURRETT: I move the introduction of Exhibit No. 1
at this time, and that concludes my examination of Mr. Ramey.

MR. PORTER: Without objection the exhibit will be
admitted.

(Whereupon, Commission's Ex-
hibit No. 1 was offered and
admitted in evidence.)

MR. PORTER: Does anyone have a question of Mr. Ramey?
He will be excused.

(Witness excused.)


MR. PORTER: If nothing further to be offered in this
case the Commission will take it under advisement.



STATE OF NEW MEXICO)
) SS
COUNTY OF BERNALILLO)

I, ADA DEARNLEY, Court Reporter, do hereby certify that the foregoing and attached transcript of proceedings before the New Mexico Oil Conservation Commission at Santa Fe, New Mexico, is a true and correct record to the best of my knowledge, skill and ability.

IN WITNESS WHEREOF I have affixed my hand and notarial seal this 21st day of July, 1963.


Notary Public-Court Reporter

My commission expires:
June 19, 1967.

DEARNLEY-MEIER REPORTING SERVICE, Inc.

FARMINGTON, N. M.
PHONE 325-1182

SANTA FE, N. M.
PHONE 983-3971

ALBUQUERQUE, N. M.
PHONE 243-6691

