

ADDRESS

NO

Case 244 Definition, naming and extension
of pools - NW New Mexico, etc.

DATE

Case No.

244

Large Exhibits

LEGAL NOTICE

NOTICE OF PUBLICATION STATE OF NEW MEXICO OIL CONSERVATION COMMISSION

The State of New Mexico by its Oil Conservation Commission hereby gives notice pursuant to law and the Rules and Regulations of said Commission, promulgated thereunder, of the following public hearing to be held December 22, 1950, beginning at 10:00 o'clock a.m. on that day in the City of Santa Fe, New Mexico, in the Capitol (Hall of Representatives).

STATE OF NEW MEXICO TO:
All named parties in the following cases and notice to the public:

Case 244

In the matter of the Oil Conservation Commission upon its own motion to designate, name, define and extend the following pools, some as recommended by the Northwestern New Mexico Nomenclature Committee on October 26, 1950.

Extend Blanco (Mesaverde) Gas Pool to include:

Township 30 North, Range 9 West:

All Section 23

All Section 14

E $\frac{1}{2}$ Section 16

W $\frac{1}{2}$ Section 9

N $\frac{1}{2}$ Section 9

All Section 5

W $\frac{1}{2}$ Section 4

Township 31 North, Range 9 West:

SW $\frac{1}{4}$ Section 33

S $\frac{1}{2}$ Section 32

Extend Fulcher Basin - Kutz Canyon (Pictured Cliffs) Gas Pool to be known hereafter as Fulcher-Kutz (Pictured Cliffs) Gas Pool, to include:

Township 27 North, Range 9 West:

All Section 8

All Section 17

S $\frac{1}{2}$ Section 18

Township 28 North, Range 10

West:

SW $\frac{1}{2}$ Section 25

SE $\frac{1}{4}$ Section 26

Extend West Kutz Canyon (Pictured Cliffs) Gas Pool to include:

Township 27 North, Range 12

West:

E $\frac{1}{2}$ Section 14

NE $\frac{1}{4}$ Section 23

N $\frac{1}{2}$ Section 24

Designate South Kutz Canyon (Pictured Cliffs) Gas Pool to include:

Township 27 North, Range 11

West:

E $\frac{1}{2}$ Section 22

All Section 23

All Section 24

E $\frac{1}{2}$ Section 27

Designate South La Plata (Mesaverde) Gas Pool to include:

Township 30 North, Range 12

West:

N $\frac{1}{2}$ Section 4

NE $\frac{1}{4}$ Section 6

Township 31 North, Range 12

West:

E $\frac{1}{2}$ Section 32

All Section 33

Extend La Plata (Mesaverde)

Gas Pool to include:

Township 32 North, Range 12

West:

All Section 14

All Section 15

E $\frac{1}{2}$ Section 22

All Section 23

Designate Stoney Butte (Dakota)

Oil Pool to include:

Township 21 North, Range 13

West:

W $\frac{1}{2}$ Section 6

W $\frac{1}{2}$ Section 7

Township 22 North, Range 13

West:

W $\frac{1}{2}$ Section 31

Township 21 North, Range 14

West:

E $\frac{1}{2}$ Section 1

E $\frac{1}{2}$ Section 12

Township 22 North, Range 14

West:

E $\frac{1}{2}$ Section 36

Case 246

In the matter of the regular and allowable hearings to be held during 1951 upon the Oil Conservation Commission's own motion, dates to be as follows:

January 16, 1951

February 15, 1951

March 15, 1951

April 17, 1951

May 15, 1951

June 14, 1951

July 17, 1951

August 18, 1951

September 18, 1951

October 16, 1951

November 13, 1951

December 18, 1951

GIVEN under the seal of the Oil Conservation Commission of New Mexico, at Santa Fe, New Mexico, on November 22, 1950.

STATE OF NEW MEXICO
OIL CONSERVATION
COMMISSION

(SEAL) R. R. SPURRIER
Secretary

Legal No. 209—Published in the
Farmington Daily Times, Farmington,
N. M., Monday, December 4,
1950.

Attlee's big four-engine Brl-
been prepared.

whether a formal agenda had
cement, said he did not know

January 2, 1951

Mr. A. L. Porter, Jr.
Oil Conservation Commission
P. O. Box 1545
Hobbs, New Mexico

Dear Peter:

We enclose herewith, signed copies of the following:

Case 204, Order R-40
Case 241, Order R-38
Case 244, Order R-42.

Very truly yours,

STATE OF NEW MEXICO
OIL CONSERVATION COMMISSION

R. R. Spurrier
Secretary-Director

RRS:bw
encls.

NOTICE OF PUBLICATION
STATE OF NEW MEXICO
OIL CONSERVATION COMMISSION

The State of New Mexico by its Oil Conservation Commission hereby gives notice pursuant to law and the Rules and Regulations of said Commission promulgated thereunder, of the following public hearing to be held December 22, 1950, beginning at 10:00 o'clock A.M. on that day in the City of Santa Fe, New Mexico, in the Capitol (Hall of Representatives).

STATE OF NEW MEXICO TO:
All named parties in the following cases and notice to the public:

Case 243
In the matter of the Oil Conservation Commission upon its own motion to any and all gas producing persons to show cause why Commission Orders No. 33 and No. 398 should not be rescinded (Monument and Hobbs pools proration orders).

Case 244
In the matter of the Oil Conservation Commission upon its own motion to designate, name, define and extend the following pools, some as recommended by the Northwestern New Mexico Nomenclature Committee on October 28, 1950.

Extended Blanco (Mesaverde) Gas Pool to include:

- Township 30 North, Range 9 West:
 - All Section 23
 - All Section 14
 - E $\frac{1}{2}$ Section 15
 - W $\frac{1}{2}$ Section 9
 - N $\frac{1}{2}$ Section 8
 - All Section 5
 - W $\frac{1}{2}$ Section 4
- Township 31 North, Range 9 West:
 - SW $\frac{1}{4}$ Section 33
 - S $\frac{1}{2}$ Section 32

Extend Fulcher Basin-Kutz Canyon (Pictured Cliffs) Gas Pool to be known hereafter as Fulcher-Kutz (Pictured Cliffs) Gas Pool, to include:

- Township 27 North, Range 9 West:
 - All Section 8
 - All Section 17
 - S $\frac{1}{2}$ Section 18
- Township 28 North, Range 10 West:
 - SW $\frac{1}{4}$ Section 25
 - SE $\frac{1}{4}$ Section 26

Extend West Kutz Canyon (Pictured Cliffs) Gas Pool to include:

- Township 27 North, Range 12 West:
 - E $\frac{1}{2}$ Section 14
 - NE $\frac{1}{4}$ Section 23
 - N $\frac{1}{2}$ Section 24

Designate South Kutz Canyon (Pictured Cliffs) Gas Pool to include:

- Township 27 North, Range 11 West:
 - E $\frac{1}{2}$ Section 22
 - All Section 23
 - All Section 26
 - E $\frac{1}{2}$ Section 27

Designate South La Plata (Mesaverde) Gas Pool to include:

- Township 30 North, Range 12 West:
 - N $\frac{1}{2}$ Section 4
 - NE $\frac{1}{4}$ Section 5
- Township 31 North, Range 12 West:
 - E $\frac{1}{2}$ Section 32
 - All Section 33

Extend La Plata (Mesaverde) Gas Pool to include:

- Township 22 North, Range 12 West:
 - All Section 14
 - All Section 15
 - S $\frac{1}{2}$ Section 22
 - All Section 23

Designate Stoney Butte (Dakota) Oil Pool to include:

- Township 21 North, Range 13 West:
 - W/2 Section 6
 - W/2 Section 7
- Township 22 North, Range 13 West:
 - W/2 Section 31
- Township 21 North, Range 14 West:
 - E/2 Section 1
 - E/2 Section 12
- Township 22 North, Range 14 West:
 - E/2 Section 36

Case 245
In the matter of the motion by the Oil Conservation Commission to designate, name, define and extend or delete the gas pools of Lea, Eddy and Chaves Counties, New Mexico.

Case 246
In the matter of the regular and allowable hearings to be held during 1951 upon the Oil Conservation Commission's own motion, dates to be as follows:

- January 16, 1951
- February 15, 1951
- March 15, 1951
- April 17, 1951
- May 15, 1951
- June 14, 1951
- July 17, 1951
- August 16, 1951
- September 18, 1951
- October 16, 1951
- November 15, 1951
- December 18, 1951

GIVEN under the seal of the Oil Conservation Commission of New Mexico, at Santa Fe, New Mexico, on November 22, 1950.

STATE OF NEW MEXICO
OIL CONSERVATION COMMISSION
(SEAL) R. R. SPURRIER,
Secretary.

Pub.: Nov. 29, 1950.

LEGAL NOTICE

NOTICE OF PUBLICATION STATE OF NEW MEXICO OIL CONSERVATION COMMISSION

The State of New Mexico by its Oil Conservation Commission hereby gives notice pursuant to law and the Rules and Regulations of said Commission promulgated thereunder, of the following public hearing to be held December 22, 1950, beginning at 10:00 o'clock A. M. on that day in the City of Santa Fe, New Mexico, in the Capitol (Hall of Representatives).

STATE OF NEW MEXICO TO:

All named parties in the following cases and notice to the public:

Case 244

In the matter of the Oil Conservation Commission upon its own motion to designate, name, define and extend the following pools, some as recommended by the Northwestern New Mexico Non-enclosure Committee on October 28, 1950.

Extend Blanco (Mesaverde) Gas Pool to include:

Township 30 North, Range 9

West:

All Section 23

All Section 14

E½ Section 15

W½ Section 9

N½ Section 8

All Section 5

W½ Section 4

Township 31 North, Range 9

West:

SW¼ Section 33

S½ Section 32

Extend Fulcher Basin-Kutz Canyon (Pictured Cliffs) Gas Pool, to be known hereafter as Fulcher-Kutz (Pictured Cliffs) Gas Pool, to include:

Township 27 North, Range 9

West:

All Section 8

All Section 17

S½ Section 18

Case 246

In the matter of the regular and allowable hearings to be held during 1951 upon the Oil Conservation Commission's own motion, dates to be as follows:

January 16, 1951

February 15, 1951

March 15, 1951

April 17, 1951

May 15, 1951

June 14, 1951

July 17, 1951

August 16, 1951

September 18, 1951

October 16, 1951

November 15, 1951

December 18, 1951

GIVEN under the seal of the Oil Conservation Commission of New Mexico, at Santa Fe, New Mexico, on November 22, 1950.

STATE OF NEW MEXICO
OIL CONSERVATION
COMMISSION

(SEAL) R. R. SPURRI

Secretary

Legal No. 206—Published in
Farmington Daily Times, Farmington, N. M., Tuesday, November 22, 1950.

244

No. 245

AFFIDAVIT OF PUBLICATION

STATE OF NEW MEXICO }
COUNTY OF SAN JUAN } ss.

R. S. Magee, being first duly sworn, on oath states: that he is the publisher-advertising manager of the Farmington Daily Times, a daily newspaper published, and of general paid circulation in San Juan County, New Mexico, said newspaper being the successor, without interruption, of the Farmington Times Hustler, a weekly newspaper formerly published and of general paid circulation in said County and State, continuously and without interruption, for more than 26 weeks immediately prior to its succession by said daily paper; that said Farmington Times Hustler was, and the Farmington Daily Times is entered and mailed under the second class postal privilege in said County, that being the County in which the notice, of which a copy as published, is hereto attached and made part hereof, is required to be published; that said notice was published in the Farmington Daily Times in the English language once each week for one consecutive weeks on the following dates, to-wit:

1st Publication on the 4 day of December, 1950.
2nd Publication on the _____ day of _____, 19____.
3rd Publication on the _____ day of _____, 19____.
4th Publication on the _____ day of _____, 19____.

PUBLISHER'S BILL

135 lines one time @ 10 \$ 13.50
_____ lines @ _____ \$ _____
Tax _____ \$ _____
Total _____ \$ 13.50
Received payment,

R. S. Magee
Publisher-Advertising Manager
Subscribed and sworn to before me this 11 day of December, 1950
Lee Smith
Notary Public

My commission expires: My Commission Expires Feb. 23, 1954

LEGAL NOTICE

NOTICE OF PUBLICATION STATE OF NEW MEXICO OIL CONSERVATION COMMISSION

The State of New Mexico by its Oil Conservation Commission hereby gives notice pursuant to law and the Regulations of said Commission promulgated thereunder, of the following public hearing to be held December 2, 1950, beginning at 10:00 o'clock A. M. on that day in the City of Santa Fe, New Mexico, in the Capitol (Hall of Representatives).

STATE OF NEW MEXICO TO:

All names appearing in the following cases and notice to the public:

Case 244

In the matter of the Oil Conservation Commission upon its own motion to designate, name, define and extend the following pools, some as recommended by the Northwestern New Mexico Non-enclosure Committee on October 26, 1950.

Extend Blanco (Mesaverde) Gas Pool to include:

Township 30 North, Range 9 West:

All Section 23

All Section 14

E½ Section 15

W½ Section 9

N½ Section 8

All Section 5

W½ Section 4

Township 31 North, Range 9

West:

SW¼ Section 33

S½ Section 32

Extend Fulcher Basin-Kutz Canyon (Pictured Cliffs) Gas Pool, to be known hereafter as Fulcher-Kutz (Pictured Cliffs) Gas Pool, to include:

Township 27 North, Range 9 West:

All Section 8

All Section 17

S½ Section 18

Case 248

In the matter of the regular and allowable hearings to be held during 1951 upon the Oil Conservation Commission's own motion, dates to be as follows:

January 16, 1951

February 15, 1951

March 15, 1951

April 17, 1951

May 15, 1951

June 14, 1951

July 17, 1951

August 16, 1951

September 18, 1951

October 16, 1951

November 15, 1951

December 18, 1951

GIVEN under the seal of the Oil Conservation Commission of New Mexico, at Santa Fe, New Mexico, on November 22, 1950.

STATE OF NEW MEXICO
OIL CONSERVATION
COMMISSION

(SEAL) R. R. SPURRIER,
Secretary

Legal No. 206—Published in the Farmington Daily Times, Farmington, N. M., Tuesday, November 28, 1950.

140 242

AFFIDAVIT OF PUBLICATION

STATE OF NEW MEXICO }
COUNTY OF SAN JUAN } ss.

Orval Ricketts

, being first duly sworn, on oath states: that he is the publisher-advertising manager of the Farmington Daily Times, a daily newspaper published, and of general paid circulation in San Juan County, New Mexico, said newspaper being the successor, without interruption, of the Farmington Times Hustler, a weekly newspaper formerly published and of general paid circulation in said County and State, continuously and without interruption, for more than 26 weeks immediately prior to its succession by said daily paper; that said Farmington Times Hustler was, and the Farmington Daily Times is entered and mailed under the second class postal privilege in said County, that being the County in which the notice, of which a copy as published, is hereto attached and made part hereof, is required to be published; that said notice was published in the Farmington Daily Times in the English language once each week for one consecutive weeks on the following dates, to-wit:

1st Publication on the 28 day of Nov., 1950

2nd Publication on the _____ day of _____, 19____

3rd Publication on the _____ day of _____, 19____

4th Publication on the _____ day of _____, 19____

PUBLISHER'S BILL

84 lines one time @ .10 8.40

_____ lines @ _____ - - \$ _____ Subscribed and sworn to before me this 29 day of Nov., 1950

Tax - - - - - \$ _____

Total - - - - - \$ 8.40

Received payment,

My commission expires: My Commission Expires 19____

Farmington Daily Times

Orval Ricketts
Publisher-Advertising Manager

Lela Smith
Notary Public

NOTICE OF PUBLICATION
STATE OF NEW MEXICO
OIL CONSERVATION COMMISSION

The State of New Mexico by its Oil Conservation Commission hereby gives notice pursuant to law and the Rules and Regulations of said Commission promulgated thereunder, of the following public hearing to be held December 22, 1950, beginning at 10:00 o'clock A.M. on that day in the City of Santa Fe, New Mexico, in the Capitol (Hall of Representatives).

STATE OF NEW MEXICO TO:

All named parties in the following cases and notice to the public;

Case 243

In the matter of the Oil Conservation Commission upon its own motion to any and all gas producing persons to show cause why Commission Orders No. 33 and No. 398 should not be rescinded (Mormont and Hobbs pools proration orders).

Case 244

In the matter of the Oil Conservation Commission upon its own motion to designate, name, define and extend the following pools, some as recommended by the North-western New Mexico Nomenclature Committee on October 26, 1950.

Extend Blanco (Mesaverde) Gas Pool to include:

Township 30 North, Range 9 West:

All Section 23
All Section 14
E $\frac{1}{2}$ Section 15
W $\frac{1}{2}$ Section 9
N $\frac{1}{2}$ Section 8
All Section 5
W $\frac{1}{2}$ Section 4

Township 31 North, Range 9 West:

SW $\frac{1}{4}$ Section 33
S $\frac{1}{2}$ Section 32

Extend Fulcher Basin-Kutz Canyon (Pictured Cliffs) Gas Pool, to be known hereafter as Fulcher-Kutz (Pictured Cliffs) Gas Pool, to include:

Township 27 North, Range 9 West:

All Section 6
All Section 17
S $\frac{1}{2}$ Section 18

Township 28 North, Range 10 West:

SW $\frac{1}{4}$ Section 25
SE $\frac{1}{4}$ Section 26

Extend West Kutz Canyon (Pictured Cliffs) Gas Pool to include:

Township 27 North, Range 12 West:

E $\frac{1}{2}$ Section 14
NE $\frac{1}{4}$ Section 23
N $\frac{1}{2}$ Section 24

Designate South Kutz Canyon (Pictured Cliffs) Gas Pool to include:

Township 27 North, Range 11 West:

E $\frac{1}{2}$ Section 22
All Section 23
All Section 26
E $\frac{1}{2}$ Section 27

Designate South La Plata (Mesaverde) Gas Pool to include:

Township 30 North, Range 12 West:

N $\frac{1}{2}$ Section 4
NE $\frac{1}{4}$ Section 5

Township 31 North, Range 12 West:

E $\frac{1}{2}$ Section 32
All Section 33

Extend La Plata (Mesaverde) Gas Pool to include:

Township 32 North, Range 12 West:

All Section 14
All Section 15
E $\frac{1}{2}$ Section 22
All Section 23

Designate Stoney Butte (Dakota) Oil Pool to include:

Township 21 North, Range 13 West:

W/2 Section 6
W/2 Section 7

Township 22 North, Range 13 West:

W/2 Section 31

Township 21 North, Range 14 West:

E/2 Section 1
E/2 Section 12

Township 22 North, Range 14 West:

E/2 Section 36

Case 245

In the matter of the motion by the Oil Conservation Commission to designate, name, define and extend or delete the gas pools of Lea, Eddy and Chaves Counties, New Mexico.


Case 246

In the matter of the regular and allowable hearings to be held during 1951 upon the Oil Conservation Commission's own motion, dates to be as follows:

January 16, 1951
February 15, 1951
March 15, 1951
April 17, 1951
May 15, 1951
June 14, 1951
July 17, 1951
August 16, 1951
September 18, 1951
October 16, 1951
November 15, 1951
December 18, 1951

GIVEN under the seal of the Oil Conservation Commission of New Mexico, at Santa Fe, New Mexico, on November 22, 1950.

STATE OF NEW MEXICO
OIL CONSERVATION COMMISSION


R. R. SPURRIER
SECRETARY

SEAL

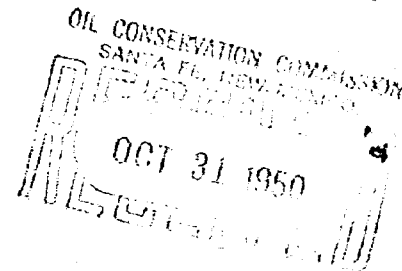
Case 22-1 Hearing

SINCLAIR OIL & GAS COMPANY

Case 244

NORTHWEST NEW MEXICO NOMENCLATURE COMMITTEE
P. O. Box 4005
Albuquerque, New Mexico

October 26, 1950



Mr. R. R. Spurrier, Secretary
New Mexico Oil Conservation Commission
Box 871
Santa Fe, New Mexico

Dear Sir:

By a majority vote of 8 to 2, with one member failing to vote, the Northwest New Mexico Nomenclature Committee has approved the pool designations as set out in my letter of October 4 and amended in my letter of October 6, insofar as these designations cover the following pools:

BLANCO (Mesaverde) GAS POOL

In view of the completion of Blanco #8 Florance, NW SE SW Section 14, T 30 N, R 9 W; and Blanco #15 Florance, SW NE NE Section 5, T 31 N, R 9 W, it is recommended that the Blanco Gas Pool be extended to include the following areas:

Township 30 North, Range 9 West:

All Section 23
All Section 14
E $\frac{1}{2}$ Section 15
W $\frac{1}{2}$ Section 9
N $\frac{1}{2}$ Section 8
All Section 5
W $\frac{1}{2}$ Section 4

Township 31 North, Range 9 West:

SW $\frac{1}{4}$ Section 33
S $\frac{1}{2}$ Section 32

FULCHER-KUTZ (Pictured Cliffs) GAS POOL

Because of the completion of the Aztec Oil & Gas #1 Whitely, NE SW NW Section 17, T 27 N, R 9 W; and Delhi #2 Omler, NE SW NE Section 35, T 28 N, R 10 W, it is recommended that the Fulcher-Kutz Gas Pool be extended to include the following:

October 26, 1950

Township 27 North, Range 9 West:

All Section 8
All Section 17
S $\frac{1}{2}$ Section 18

Township 28 North, Range 10 West:

SW $\frac{1}{4}$ Section 25
SE $\frac{1}{4}$ Section 26

WEST KUTZ CANYON (Pictured Cliffs) GAS POOL

Because of the completion of the Mac T. Anderson #1 Tonkin, NE SW Section 13, T 27 N, R 12 W, it is recommended that the West Kutz Canyon Gas Pool be extended to include the following:

Township 27 North, Range 12 West:

E $\frac{1}{2}$ Section 14
NE $\frac{1}{4}$ Section 23
N $\frac{1}{2}$ Section 24

SOUTH KUTZ CANYON (Pictured Cliffs) GAS POOL

In view of the discovery well J. D. Hancock #1 Douthit, NE NW Section 26, T 27 N, R 11 W, it is recommended that the following area be designated as the South Kutz Canyon Gas Pool:

Township 27 North, Range 11 West:

E $\frac{1}{2}$ Section 22
All Section 23
All Section 26
E $\frac{1}{2}$ Section 27

SOUTH LA PLATA (Mesaverde) GAS POOL

Because of the completion of Southern Union #1 Thompson, NW SE SW Section 33, T 31 N, R 12 W, it is recommended that the following area be designated as the South La Plata Gas Pool:

Township 30 North, Range 12 West:

N $\frac{1}{2}$ Section 4
NE $\frac{1}{4}$ Section 5

Township 31 North, Range 12 West:

E $\frac{1}{4}$ Section 32
All Section 33

Mr. R. R. Spurrier

- 3 -

October 26, 1950

LA PLATA (Mesaverde) GAS POOL

In view of the completion of Southern Union #1 Decker, SE NW SW Section 14, T 32 N, R 12 W, it is recommended that the La Plata Gas Pool be extended to include the following areas:

Township 32 North, Range 12 West:

All Section 14
All Section 15
E $\frac{1}{2}$ Section 22
All Section 23

Therefore, the above pool designations and extensions are recommended to the New Mexico Oil and Gas Conservation Commission.

In view of the fact that four of the members of the Nomenclature Committee have suggested a pool outline for the Stoney Butte Pool other than that covered in my letter of October 4, and two members have objected to the designation of Cedar Hill (Mesaverde) and South Cedar Hill (Mesaverde) Gas Pools as new pools, no recommendations are made to the Commission as of this date concerning


Stoney Butte (Dakota) Oil Pool
Cedar Hill (Mesaverde) Gas Pool
South Cedar Hill (Mesaverde) Gas Pool.

to be added - ?

This matter is being brought to the attention of all Committee members and the Commission will be subsequently advised of their vote.

The Nomenclature Committee voted unanimously (one member failing to reply) to accept the proposal that a representative of the Four Corners Scout Check, elected by the Check, be authorized for membership on the Northwest New Mexico Nomenclature Committee. Therefore, this proposal is recommended to the New Mexico Oil Conservation Commission.

Very truly yours,



C. D. Johnson, Secretary
Northwest New Mexico
Nomenclature Committee

CDJ:jl

January 2, 1951

Mr. Al Greer
Box 337
Aztec, New Mexico

Dear Al:

We enclose herewith, signed copy of Order R-42, issued in connection
with Case 244, heard in Santa Fe, New Mexico, on December 22, 1950.

Very truly yours,

R. R. Spurrier
Secretary-Director

RRS:bw
encl.

BEFORE THE OIL CONSERVATION COMMISSION
OF THE STATE OF NEW MEXICO

IN THE MATTER OF THE DESIGNATION,
NAMING, DEFINING AND EXTENDING
OF CERTAIN OIL AND GAS POOLS IN
NORTHWESTERN NEW MEXICO.

CASE NO. 244
ORDER NO. R-42

ORDER OF THE COMMISSION

BY THE COMMISSION:

This matter came on for hearing at Santa Fe, New Mexico, on 22 December 1950 on the motion of the Oil Conservation Commission and on the recommendation of the Northwestern New Mexico Nomenclature Committee, the Commission having heard the evidence presented and being duly advised finds:

1. That it has jurisdiction of this matter and the parties interested therein, due notice having been given of this hearing.
2. The several areas hereinafter described each comprise a separate common reservoir of gas in the producing horizon designated and are each gas pools as follows:

<u>Pool</u>	<u>Producing Horizon</u>	<u>Description</u>
South Kutz Canyon	Pictured Cliffs	E/2 Sec. 22 All Sec. 23 All Sec. 26 E/2 Sec. 27 All T. 27N, R. 11W
South La Plata	Mesaverde	N/2 Sec. 4 NE/4 Sec. 5 T. 30N, R. 12W and E/2 Sec. 32 All Sec. 33 T. 31N, R. 12W

3. Certain existing gas reservoirs have been extended by recent development and the following described lands should be added to and embraced within the gas pools as follows:

<u>Pool</u>	<u>Producing Horizon</u>	<u>Description</u>
Blanco	Mesaverde	All Sec. 23 All Sec. 14 E/2 Sec. 15 W/2 Sec. 9 N/2 Sec. 8 All Sec. 5 W/2 Sec. 4 All in T. 30N, R. 9W SW/4 Sec. 33 S/2 Sec. 32 All in T. 31N, R. 9W
West Kutz Canyon	Pictured Cliffs	E/2 Sec. 14 NE/4 Sec. 23 N/2 Sec. 24 All in T. 27N, R. 12W
La Plata	Mesaverde	All Sec. 14 All Sec. 15 E/2 Sec. 22 All Sec. 23 In T. 32N, R. 12W

4. The name of the Fulcher Basin-Kutz Canyon (Pictured Cliffs) gas pool should be changed to Fulcher-Kutz (Pictured Cliffs) gas pool, and due to recent developments said pool should be extended so as to include the following lands:

Township 27 North, Range 9 West:

All Section 8
All Section 17
S/2 Section 18

Township 28 North, Range 10 West:

SW/4 Section 25
SE/4 Section 26

5. The area hereinafter described comprises a separate common reservoir of oil producing from the Dakota horizon and said area should be named, designated and defined as the Stoney Butte (Dakota) oil pool as follows:

Township 21 North, Range 13 West:

W/2 Section 6
W/2 Section 7

Township 22 North, Range 13 West:

W/2 Section 31

Township 21 North, Range 14 West:

E/2 Section 1
E/2 Section 12

Township 22 North, Range 14 West:

E/2 Section 36

IT IS THEREFORE ORDERED that the above described areas are classified, named and defined as oil or gas pools as set forth above.

DONE the 22nd day of December 1950 at Santa Fe, New Mexico.

STATE OF NEW MEXICO
OIL CONSERVATION COMMISSION

THOMAS J. MABRY, CHAIRMAN

GUY SHEPARD, MEMBER

R. R. SPURRIER, SECRETARY

BEFORE THE OIL CONSERVATION COMMISSION
OF THE STATE OF NEW MEXICO

IN THE MATTER OF THE DESIGNATION,
NAMING, DEFINING AND EXTENDING
OF CERTAIN OIL AND GAS POOLS IN
NORTHWESTERN NEW MEXICO.

CASE NO. 244

ORDER NO. R- 42

O R D E R

This matter came on for hearing at Santa Fe, New Mexico, on 22 December, 1950, on the motion of the Oil Conservation Commission and on the recommendation of the Northwestern New Mexico Nomenclature Committee, the Commission having heard the evidence presented and being duly advised finds:

1. That it has jurisdiction of this matter and the parties interested therein, due notice having been given of this hearing.

2. The several areas hereinafter described each comprise a separate common reservoir of gas in the producing horizon designated and are each gas pools as follows:

Pool	Producing Horizon	Description
S. Kutz Canyon	Pictured Cliffs	E/2 Sec. 22 All Sec. 23 All Sec. 26 E/2 Sec. 27 All T. 27 N., R. 11 W.
La Plata	Mesaverde	All Sec. 14 All Sec. 15 E/2 Sec. 22 All Sec. 23 All T. 32 N., R. 12 W.

3. Certain existing gas reservoirs have been extended by recent development and the following described lands should be added to and embraced within the gas pools as follows:

Pool	Producing Horizon	Description
Blanco	Mesaverde	All Sec. 23 All Sec. 14 E/2 Section 15 W/2 Sec. 9 N/2 Sec. 8 All Sec. 5 W/2 Sec. 4 All in T. 30 N., R. 9 W. SW/4 Sec. 33 S/2 Sec. 32 All in T. 31 N., R. 9 W.
West Kutz Canyon	Pictured Cliffs	E/2 Sec. 14 NE/4 Sec. 23 N/2 Sec. 24 All in T. 27 N., R. 12 W.

1 La Plata

2 Mesaverde

All Sec. 14

All Sec. 15

E/2 Sec. 22

All Sec. 23

In T. 32 N., R. 12 W.

3
4 4. The name of Fulcher Basin-Kutz Canyon (Pictured
5 Cliffs) Gas Pool should be changed to Fulcher-Kutz (Pictured Cliffs)
6 Gas Pool, and due to recent developments said pool should be ex-
7 tended so as to include the following lands:

8 Township 27 North, Range 9 West:

9 All Section 8

10 All Section 17

11 S/2 Section 18

12 Township 28 North, Range 10 West:

13 SW/4 Section 25

14 SE/4 Section 26

15
16 5. The area hereinafter described comprise a separate
17 common reservoir of oil producing from the Dakota horizon and said
18 area should be named, designated and defined as the Stoney Butte
19 (Dakota) Oil Pool as follows:

20 Township 21 North, Range 13 West:

21 W/2 Section 6

22 W/2 Section 7

23 Township 22 North, Range 13 West:

24 W/2 Section 31

25 Township 21 North, Range 14 West:

26 E/2 Section 1

27 E/2 Section 12

28 Township 22 North, Range 14 West:

29 E/2 Section 36

30 IT IS, THEREFORE, ORDERED, that the above described areas
31 are classified, named and defined as oil or gas pools as set forth
32 above.

DATED this _____ day of December, 1950.

STATE OF NEW MEXICO
OIL CONSERVATION COMMISSION

By _____
Thomas J. Mabry, Chairman

By _____
Guy Shepard, Member

By _____
R. R. Spurrier, Secretary