

CASE 3297: Application of SOUTH-
LAND ROYALTY CO. for a dual comp-
letion & salt water disposal.

*Div. minerals of DEP
Request for collection*

CASE NO.
3297

Application,
TRANSCRIPTS,
SMALL Exhibits
ETC.

HOME OFFICE:
1603 FIRST NATIONAL BLDG.
FT. WORTH 2, TEXAS
76102

SOUTHLAND ROYALTY COMPANY

MIDLAND, TEXAS

July 27, 1965

REPLY TO:
P. O. BOX 1815
MIDLAND, TEXAS
79701

Mr. A. L. Porter, Jr.
Secretary - Director
New Mexico Oil Conservation Commission
P.O. Box 2088
Santa Fe, New Mexico

Dear Sir:

Enclosed please find Application to Dispose of Salt Water by Injection into a Porous Formation. This application is to dispose of salt water produced from the Bough "C" formation on our McKinley Federal, J. D. Guye and Farrar Leases in the Inbe (Pennsylvanian) Field of Lea County, New Mexico. Currently there are no wells producing on the Farrar Lease, however we are currently in the process of completing Farrar Well No. 1 and anticipate establishing production in the near future. Included with form C-108 is a plat of the area, Acoustic Velocity Log and a diagrammatic sketch of the injection well. Also included with this application are results of drill stem tests in the proposed injection zone of J. D. Guye Well Nos. 4 and 5. These results include chloride content of waters recovered on tests. A chemical analysis of water produced from the Bough "C" formation on the J. D. Guye Lease is also included.

In compliance with Section C of Rule 701 copies of this application have been sent to offset operators, land owner and State Engineer requesting waivers. As soon as executed copies of these waivers are received they will be forwarded to your office.

DOCKET MAILED

Date

8/12/65

Dr

Docket →
Case 3297

RECEIVED
AUG 7 31
'65

Mr. A. L. Porter, Jr.

2

July 27, 1965

We will furnish any additional information that may be required and will appreciate your early action regarding this application.

Yours very truly,

SOUTHLAND ROYALTY COMPANY

A. R. Steinert

A. R. Steinert
Engineer

ARS:jh

Enclosures

State of New Mexico
Oil Conservation Commission



P. O. BOX 2088
SANTA FE

OTHER _____

BEFORE THE OIL CONSERVATION COMMISSION
OF THE STATE OF NEW MEXICO

IN THE MATTER OF THE HEARING
CALLED BY THE OIL CONSERVATION
COMMISSION OF NEW MEXICO FOR
THE PURPOSE OF CONSIDERING:

CASE No. 3297
Order No. B-2960

APPLICATION OF SOUTHLAND ROYALTY COMPANY
FOR A DUAL COMPLETION AND SALT WATER DIS-
POSAL AUTHORITY, LEA COUNTY, NEW MEXICO.

ORDER OF THE COMMISSION

BY THE COMMISSION:

This cause came on for hearing at 9 o'clock a.m. on August 25, 1965, at Santa Fe, New Mexico, before Examiner Daniel S. Nutter.

NOW, on this 1st day of September, 1965, the Commission, a quorum being present, having considered the record and the recommendations of the Examiner, and being fully advised in the premises,


FINDS:

That the applicant's request for dismissal should be granted.

IT IS THEREFORE ORDERED:

That Case No. 3297 is hereby dismissed.

DONE at Santa Fe, New Mexico, on the day and year herein-
above designated.



STATE OF NEW MEXICO
OIL CONSERVATION COMMISSION

Jack M. Campbell
JACK M. CAMPBELL, Chairman

Guyton B. Hays
GUYTON B. HAYS, Member

A. L. Porter, Jr.
A. L. PORTER, Jr., Member & Secretary

esr/

COPY

SOUTHLAND ROYALTY COMPANY

HOME OFFICE:
1603 FIRST NATIONAL BLDG.
FT. WORTH 2, TEXAS

MIDLAND, TEXAS

July 27, 1965

MAIN OFFICE 0000

2 AM 7

ONLY TO :
P.O. BOX 1818
MIDLAND, TEXAS

State Engineer
Box 1079
Santa Fe, New Mexico

Dear Sir:

Enclosed please find application for Southland Royalty Company to dispose of produced salt water in the Inbe (Pennsylvanian) Field of northern Lea County, New Mexico. All available information relative to this proposed disposal is included with application.

Also included are waivers. If there are no objections to this application, we will appreciate your executing one copy of the waiver and forwarding to Secretary-Director of the Oil Conservation Commission in Santa Fe, New Mexico.

Yours very truly,

SOUTHLAND ROYALTY COMPANY

A. R. Steinert
A. R. Steinert

ARS:jh
Enclosures

cc: Oil Conservation Commission ✓
P.O. Box 2088
Santa Fe, New Mexico

Enc 3297

Form C-108
Revised 1-1-65

NEW MEXICO OIL CONSERVATION COMMISSION

APPLICATION TO DISPOSE OF SALT WATER BY INJECTION INTO A POROUS FORMATION

Case 3297

OPERATOR Southland Royalty Company		ADDRESS Box 1515, Midland, Texas	
LEASE NAME J. D. Guye	WELL NO. 5	FIELD Inbe (Pennsylvania)	COUNTY Lea
LOCATION UNIT LETTER N ; WELL IS LOCATED 660 FEET FROM THE South LINE AND 2030 FEET FROM THE West LINE, SECTION 12 TOWNSHIP 11-S RANGE 33-E NMPM.			
CASING AND TUBING DATA			
NAME OF STRING	SIZE	SETTING DEPTH	SACKS CEMENT
SURFACE CASING	13 3/8	359'	325
INTERMEDIATE	8 5/8	3960'	1200
LONG STRING	5 1/2	9789'	1140
TUBING	2 7/8	9680'	Model D Baker @ 9680'
NAME OF PROPOSED INJECTION FORMATION San Andres		TOP OF FORMATION 3913	BOTTOM OF FORMATION 5343
IS INJECTION THROUGH TUBING, CASING, OR ANNULUS? Annulus		PERFORATIONS OR OPEN HOLE? open hole	PROPOSED INTERVAL(S) OF INJECTION 3960-5600'
IS THIS A NEW WELL DRILLED FOR DISPOSAL? No	IF ANSWER IS NO, FOR WHAT PURPOSE WAS WELL ORIGINALLY DRILLED? Oil production from 9713 to 9730		HAS WELL EVER BEEN PERFORATED IN ANY ZONE OTHER THAN THE PROPOSED INJECTION ZONE? Yes
LIST ALL SUCH PERFORATED INTERVALS AND SACKS OF CEMENT USED TO SEAL OFF OR SQUEEZE EACH 9713 to 9715 and 9719 to 9730. Perforations are open.			
DEPTH OF BOTTOM OF DEEPEST FRESH WATER ZONE IN THIS AREA 1900'		DEPTH OF BOTTOM OF NEXT HIGHER OIL OR GAS ZONE IN THIS AREA None	DEPTH OF TOP OF NEXT LOWER OIL OR GAS ZONE IN THIS AREA 9730'
ANTICIPATED DAILY INJECTION VOLUME (BBL'S.) 800	MINIMUM 1600	MAXIMUM Open	IS INJECTION TO BE BY GRAVITY OR PRESSURE? Pressure
ANSWER YES OR NO WHETHER THE FOLLOWING WATERS ARE MINERALIZED TO SUCH A DEGREE AS TO BE UNFIT FOR DOMESTIC, STOCK, IRRIGATION, OR OTHER GENERAL USE - Yes		WATER TO BE DISPOSED OF Yes	NATURAL WATER IN DISPOSAL ZONE Yes
NAME AND ADDRESS OF SURFACE OWNER (OR LESSEE, IF STATE OR FEDERAL LAND) J. D. Guye - Tatum, New Mexico		APPROX. PRESSURE (PSI) 1400-1500 psi	
LIST NAMES AND ADDRESSES OF ALL OPERATORS WITHIN ONE-HALF (1/2) MILE OF THIS INJECTION WELL			
Cabot Corporation - Box 4395, Midland, Texas			
L. R. French, Jr. - 1204 American Bank of Commerce, Odessa, Texas 79761			
Sun Oil Company - Box 1861, Midland, Texas			
Southern Natural - 2006 Wilco Building, Midland, Texas			
HAVE COPIES OF THIS APPLICATION BEEN SENT TO EACH OF THE FOLLOWING?	SURFACE OWNER Yes	EACH OPERATOR WITHIN ONE-HALF MILE OF THIS WELL Yes	THE NEW MEXICO STATE ENGINEER Yes
ARE THE FOLLOWING ITEMS ATTACHED TO THIS APPLICATION (SEE RULE 701-B)	PLAT OF AREA Yes	ELECTRICAL LOG Yes	DIAGRAMMATIC SKETCH OF WELL Yes

I hereby certify that the information above is true and complete to the best of my knowledge and belief.

Alvin R. Steinert
(Signature)

Engineer
(Title)

July 27, 1965
(Date)

NOTE: Should waivers from the State Engineer, the surface owner, and all operators within one-half mile of the proposed injection well not accompany this application, the New Mexico Oil Conservation Commission will hold the application for a period of 15 days from the date of receipt by the Commission's Santa Fe office. If at the end of the 15-day waiting period no protest has been received by the Santa Fe office, the application will be processed. If a protest is received, the application will be set for hearing, if the applicant so requests. SEE RULE 701.

WLS NO. _____

THE WESTERN COMPANY
Service Laboratory
West Highway 80
Box 310
Midland, Texas
Phone MU 3-2781 Day or Night

MAIN OFFICE 000

'65 AUG 2 AM 7 3

WATER ANALYSIS


Operator	Southland Royalty Co.	Date Sampled	5-21-65
Well	J. D. Guye Lease	Date Received	5-29-65
Field	Inbe (Pennsylvanian)	Submitted by	Hobbs District
Formation	Pennsylvanian	Worked by	Bob Jones
Depth		Other Description	Sample from Tank Battery Formation Water
County	Lea, New Mexico		

CHEMICAL DETERMINATIONS

Density	1.065 @ 74° F.	pH	6.9
Iron	Faint Trace	Hydrogen Sulfide	None
Sodium and Potassium	25,250 ppm	Bicarbonate	366 ppm
Calcium	802 ppm	Sulfate	1.180 ppm
Magnesium	48,400 ppm	Phosphate	ppm
Chloride	ppm	as Sodium Chloride	ppm

Remarks:


for Stiff type plot (in meq./l.)



Per

Case 3297

RECEIVED
MAY 31 1965
EQUILIBRIUM BOARD



TESTERS, INC.
BOX 2882
ODESSA, TEXAS

TEST TICKET NO. 769
ORDER NO. 1-10-65
DATE

COMPANY Southwestern Royalty TEST INTERVAL 150 TO 1678
LEASEL. W. C. Cline WELL #1 FORMATION TESTED 1/A
FIELDITY 1 (Fenn.) DISTRICT Hobbs DRILLSTEM TEST NO. 1
COUNTY Lea STATE New Mex. TEST REPORTS REQUESTED 5
MAIL INVOICES TO: MAIL TEST REPORTS TO:

TESTING TIME AND DATA

TIME PACKER SET 5:10 AM. TOOL OPEN BEFORE ISI 3 MINS. INITIAL SHUT IN 30 MINS.
FLOW PERIOD 2 HRS. MINS. FINAL SHUT IN 30 MINS. TOTAL TIME P. CR. SET 3 HRS 3 MINS.
TEST RECOVERY AND DESCRIPTION

BOTTOM HOLE CHOKE 5/8 SURFACE 1 1/2 CUSHION 21 DEPT. REC. 65.00 CR. ON OIL REC. -
REVERSED OUT 1 WAS TEST O.K. YES MISS RUN TO CH. ON FLUID REC. 65.00 CR. ON OIL REC. -
SURFACE ACTION TOOL OPENED with well flow increasing to strong in 1 minute prior to
initial shut-in. Tool opened after initial shut-in with weak flow returning to
at once in 1 minute. Turned to put on 1/4" choke. Decreasing after 2 minutes
flow throughout.
RECOVERY 2640 feet fresh water, 1240 feet only pure water.

REMARKS

PRESSURES

	RECORD NO. <u>178</u>	RECORD NO. <u>179</u>	CHOKE SIZE	TIME	BULS. PER DAY	MCF. PER DAY
A INITIAL HYDROSTATIC PRESS.	TYPE <u>11</u> CL. NO. <u>261</u> DEPTH <u>1676</u>	TYPE <u>11</u> CL. NO. <u>263</u> DEPTH <u>1678</u>				
B INITIAL SHUT-IN PRESS.	<u>2030</u>					
C INITIAL FLOW PRESS.	<u>196</u>					
D FINAL FLOW PRESS.	<u>1205</u>					
E FINAL SHUT-IN PRESS.	<u>1598</u>					
F FINAL HYDROSTATIC PRESS.	<u>2001</u>					

FLOWING DATA

NO. PACKERS	SIZE	CONVENTIONAL TEST	STRADDLE TEST	CSG. TEST
1	6 5/8	X	-	-
TYPE TOOL	DEPTH	LENGTH	ID.	O.D.
D.P.	3554	3562	3.20	4.50
D.P.	4719	665	3.25	6.00
Circ. Sub.	220	1	3.25	6.00
D.C.	4520	300	3.25	6.00
S.I.T.	4525	5	3.25	6.00
Hyd. Tool	4530	1	3.25	6.00
J.P.S.	4535	1	3.25	6.00
S.I.T.	4538	3	3.25	6.00
Packer	4544	6	1.00	6.65
Packer	4550	6	1.00	6.65
Part.	4556	6	2.00	5.00
D.P.	4664	215	2.25	6.00
Part.	4673	6	2.25	6.00
Part.	4678	5	2.00	5.00

HOLE AND MUD DATA

TOTAL DEPTH 1678 MAIN HOLE 773
HOLE SIZE - CASING SIZE -
DEPTH OF CSG. - TYPE MUD E. wt.
MUD WT. - VISCOSITY -
WATER LOSS - CAKE -
CH. ON DRUG FLUIDS 120

TOOL DATA

TESTER Tuck Bartheers APPROVED BY W. P. Scott

Case 3297



COOK TESTING COMPANY

ENGINEERED FORMATION TESTING

Test ticket 2096

Customers order no.

DATE 4-22-65

MAIN OFFICE 000

COMPANY Southland Royalty Company
FIELD Inbee "Penn" LOCATION Sec 12T11SR33E
LEASE J.D. Guye WELL # 5
COUNTY Lea STATE New Mexico
DIVISION New Mexico DISTRICT Andrews
ADDRESS P.O. Box 1515, Midland, Texas

Test Interval 4540' To 4720'
Drill stem test no. 1 Copies required 5
Test Approved By Allen R. Steinert
Tester I.B. Webb
Operator's Time 9 Tool Rental Time 8

HOLE AND MUD DATA

Type Test Open hole Formation tested San Andres
Elevation Total Depth 4720'
Depths measured from k.d.m.
Main hole size 7-7/8 Rat hole size
Casing size 8-5/8 3960' Liner size
Mud wt. H₂O Viscosity Type
Cushion type none Amount ft. Pressure p.s.i.
Bottom choke size 5/8 Max. recorded temp. 104 °F

TOOL SEQUENCE DATA

Tool	Size-type-O.D.	Depth-length-I.D.
D.P.	4"FH 4"	3810'-3,340'
D.C.	4 1/2"H90 6 1/2"	838' 2 1/4"
Circ sub	" 6"	4420'
Shut in tool	3 1/2"FH 5"	4510'
Choke 5/8"	" "	4520'
Bowen jars	" "	4520'
Bowen safety jt	4 1/2"FH-5-3/4"	4528'
Top pkr	" 6-5/8"	4534'
Bot pkr	" "	4540'
Anchor d.c.	4 1/2"H90 6 1/2"	39.21'
Anchor perf	4 1/2"FH 5 1/2"	40.32'

Remarks

Chloride on test 15,000 ppm

TESTING TIME
First tool open flow period hr. 02 min.
Initial shut-in period hr. 15 min.
Second tool open flow period 1 hr. 15 min.
Final shut-in period hr. 30 min.

TEST RECOVERY DATA

Well Flowed	Amount
no	
Reversed out	no
Recovered	Drig fluid w/trace dead oil 120' Salty sulphur wtr 2366'

Blow I.O. w/fair, opened w/good inc to strong for
31 min. dec to weak remainder of test

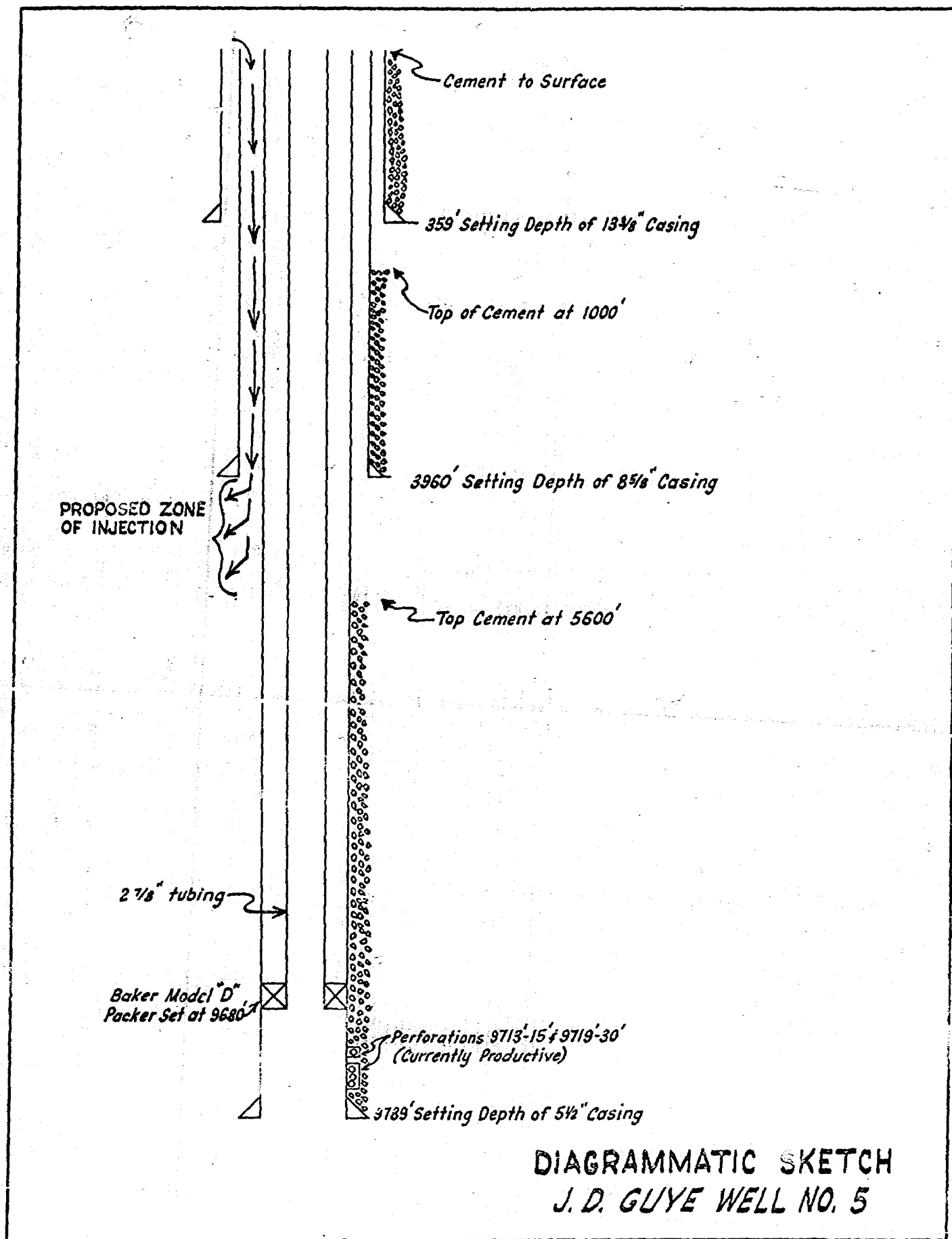
Test Description	Time	Pressure (psig)	Surf. choke
Opened Tool	5:22 PM		0
Closed Tool for initial shut-in	5:24		1/2"
Reopened Tool	5:39		
dec to weak blow @	6:10		
Closed Tool for final shut-in	6:54		

TITLE

	Top Recorder No. 2187	Middle Rec. No.	Bottom Rec. No. 705
	Type AK-1 Depth 4714'	Type Depth	Type AK-1 Depth 4719'
	Blanked off? no	Blanked off?	Blanked off? yes
	Clock 3940 hr. 12	Clock	Clock 4159 hr. 24
IHP (Initial Hydrostatic Pressure)	2067 p.s.i.		p.s.i.
ISIP (Initial Shut-in Pressure)	1743 p.s.i.		p.s.i.
IFP (Initial Flow Pressure)	274 p.s.i.		p.s.i.
FPP (Final Flow Pressure)	1163 p.s.i.		p.s.i.
FSIP (Final Shut-in Pressure)	1684 p.s.i.		p.s.i.
FHP (Final Hydrostatic Pressure)	2067 p.s.i.		p.s.i.

Cook Testing Company shall not be liable, directly or indirectly for damage of any kind to the property or personnel of the one for whom a test is being made or for any loss suffered or sustained through the use of its equipment, or its statement of opinion concerning the results of any test.

Case 3297



DIAGRAMMATIC SKETCH
J. D. GUYE WELL NO. 5

Case 3297

MAILED

'65 AUG 2 AM 7

New Mexico Oil Conservation Commission
P.O. Box 2088
Santa Fe, New Mexico

Re: Application to Dispose of
Salt Water by Injection
into a Porous Formation

The undersigned hereby waives any objection to the application of Southland Royalty Company to inject produced salt water from the Bough "C" formation through the annular space between 8 5/8 inch casing and 5 1/2 inch casing into an open hole interval from 3960 feet to 5600 feet in the J. D. Guye Well No. 5 located 660 feet from the south line and 2030 feet from the west line of Section 12, Township 11-S, Range 33-E, Lea County, New Mexico.

Yours very truly,

CABOT CORPORATION

By Percy C. Quinn
Date 7-30-65

RECEIVED JUL 30 1965
SOUTHLAND ROYALTY CO.
MIDLAND, TEXAS

RECEIVED JUL 30 1965
SOUTHLAND ROYALTY CO.
MIDLAND, TEXAS

RECEIVED JUL 30 1965
SOUTHLAND ROYALTY CO.
MIDLAND, TEXAS

RECEIVED JUL 30 1965

RECEIVED JUL 30 1965

RECEIVED
JUL 30 1965
SOUTHLAND ROYALTY CO.
MIDLAND, TEXAS

MAIN OFFICE

'65 AUG 2 AM 7

New Mexico Oil Conservation Commission
P.O. Box 2088
Santa Fe, New Mexico

Re: Application to Dispose of
Salt Water by Injection
into a Porous Formation

The undersigned hereby waives any objection to the application of Southland Royalty Company to inject produced salt water from the Bough "C" formation through the annular space between 8 5/8 inch casing and 5 1/2 inch casing into an open hole interval from 3960 feet to 5600 feet in the J. D. Guye Well No. 5 located 660 feet from the south line and 2030 feet from the west line of Section 12, Township 11-S, Range 33-E, Lea County, New Mexico.

Yours very truly,

L. R. FRENCH, JR.

BY

David A. Bonalton

Date

7/29/65

RECEIVED
JUL 30 1965
SOUTHLAND ROYALTY CO.
MIDLAND, TEXAS

DRAFT

JMD/esr
(2)

BEFORE THE OIL CONSERVATION COMMISSION
OF THE STATE OF NEW MEXICO

IN THE MATTER OF THE HEARING
CALLED BY THE OIL CONSERVATION
COMMISSION OF NEW MEXICO FOR
THE PURPOSE OF CONSIDERING:

CASE No. 3297

Order No. R- 2960

APPLICATION OF SOUTHLAND ROYALTY COMPANY
FOR A DUAL COMPLETION AND SALT WATER DIS-
POSAL AUTHORITY, LEA COUNTY, NEW MEXICO.

ORDER OF THE COMMISSION

BY THE COMMISSION:

This cause came on for hearing at 9 o'clock a.m. on
August 25, 1965, at Santa Fe, New Mexico, before Examiner
Daniel S. Nutter.

NOW, on this September day of 1965, the Commission,
a quorum being present, having considered the record and the
recommendations of the Examiner, and being fully advised in the
premises,

FINDS:

That the applicant's request for dismissal should be
granted.

IT IS THEREFORE ORDERED:

That Case No. 3297 is hereby dismissed.

DONE at Santa Fe, New Mexico, on the day and year herein-
above designated.

PA 1
MAIN
'65 Aug
SOUTHLAND ROYALTY COMPANY

HOME OFFICE:
1603 FIRST NATIONAL BLDG.
FT. WORTH 2, TEXAS
76102

MAIN

'65 Aug

MIDLAND, TEXAS

REPLY TO:
1405 WILCO BLDG.
MIDLAND, TEXAS
79704

August 24, 1965

New Mexico Oil Conservation Commission
P.O. Box 2088
Santa Fe, New Mexico

Attention: Mr. D. S. Nutter

File
Re: Case No. 3297
Docket No. 24-65

Reference is made to application of Southland Royalty Company for a dual completion and salt water disposal authority in the J. D. Guye Well No. 5 located in Unit N of Section 12, T-11-S, R-33-E, Lea County, New Mexico.

This is to confirm our telephone conversation on the morning of August 24, 1965, where Southland Royalty Company requested that above cited case be dismissed.

Very truly yours,

SOUTHLAND ROYALTY COMPANY

A. R. Steinert
A. R. Steinert
Engineer

ARS:jh

MAIN OFFICE

1965 AUG 6 PM 1:00

3297

New Mexico Oil Conservation Commission
P.O. Box 2088
Santa Fe, New Mexico

Re: Application to Dispose of
Salt Water by Injection
into a Porous Formation

The undersigned hereby waives any objection to the application of Southland Royalty Company to inject produced salt water from the Bough "C" formation through the annular space between 8 5/8 inch casing and 5 1/2 inch casing into an open hole interval from 3960 feet to 5600 feet in the J. D. Guye Well No. 5 located 660 feet from the south line and 2030 feet from the west line of Section 12, Township 11-S, Range 33-E, Lea County, New Mexico.

Yours very truly,

SUN OIL COMPANY

By W. A. Bellon

Date 8-3-65

MAIN OFFICE 1000

1965 AUG. 10 PM 12



STATE OF NEW MEXICO

STATE ENGINEER OFFICE

SANTA FE

August 9, 1965

S. E. REYNOLDS
STATE ENGINEER

ADDRESS CORRESPONDENCE TO:
STATE CAPITOL
SANTA FE, NEW MEXICO 87501

Case 3297

Mr. A. L. Porter, Jr.
Secretary-Director
Oil Conservation Commission
Santa Fe, New Mexico

Dear Mr. Porter:

Reference is made to the application of Southland Royalty Company of Midland, Texas which seeks approval of the J. D. Guye well No. 5 in Unit N of Sec. 12, T. 11 S., R. 33 E.

The State Engineer opposes the granting of this application on the basis that it will not confine the injected fluid to the intended injection zone for the following reasons:

The outer casing forming the annulus through which the injection is to be made has no cement surrounding it above a depth of 1000 feet.

The water analysis is incomplete and I have good reason to believe that it is also incorrect.

The system is to be an open one rather than a closed one.

Yours truly,

S. E. Reynolds
State Engineer

FEI/ma
cc-Southland Royalty Co.

By: *Frank E. Irby*
Frank E. Irby
Chief
Water Rights Div.

dearnley-meier reporting service, inc.

SPECIALIZING IN: DEPOSITIONS, HEARINGS, STATEMENTS, EXPERT TESTIMONY, DAILY COPY, CONVENTIONS

1120 S. WASH. BLDG. • P. O. BOX 1092 • PHONE 243-6491 • ALBUQUERQUE, NEW MEXICO



PAGE 1

BEFORE THE
NEW MEXICO OIL CONSERVATION COMMISSION
Santa Fe, New Mexico
August 25, 1965

EXAMINER HEARING

IN THE MATTER OF:

Application of Southland Royalty
Company for a dual completion and
salt water disposal authority, Lea
County, New Mexico.

Case No. 3297

BEFORE: Daniel S. Nutter, Examiner

TRANSCRIPT OF HEARING

dearnley-meier reporting service, inc.

SPECIALIZING IN: DEPOSITIONS, HEARINGS, STATEMENTS, EXPERT TESTIMONY, DAILY COPY, CONVENTIONS

1120 SIMMS BLDG. • P.O. BOX 1092 • PHONE 243-6691 • ALBUQUERQUE, NEW MEXICO
1213 FIRST NATIONAL BANK EAST • PHONE 256-1294 • ALBUQUERQUE, NEW MEXICO

PAGE 2

MR. NUTTER: We will call Case No. 3297, which is the application of Southland Royalty Company for a dual completion and salt water disposal authority, Lea County, New Mexico.

Let the record show that a representative of Southland Royalty Company contacted the Examiner August 24, 1965, requesting dismissal of this case. A letter is to follow. Case 3297 will be dismissed.

dearnley-meier reporting service, inc.

SPECIALIZING IN: DEPOSITIONS, HEARINGS, STATEMENTS, EXPERT TESTIMONY, DAILY COPY, CONVENTIONS

1120 SIMMS BLDG. • P.O. BOX 1092 • PHONE 243-6691 • ALBUQUERQUE, NEW MEXICO
1213 FIRST NATIONAL BANK EAST • PHONE 256-1294 • ALBUQUERQUE, NEW MEXICO



PAGE 3

STATE OF NEW MEXICO)
COUNTY OF BERNALILLO) ss

I, ADA DEARNLEY, Notary Public in and for the County of Bernalillo, State of New Mexico, do hereby certify that the foregoing and attached Transcript of Hearing before the New Mexico Oil Conservation Commission was reported by me; and that the same is a true and correct record of the said proceedings, to the best of my knowledge, skill and ability.

Witness my Hand and Seal this 4th day of September, 1965.

Ada Dearnley
NOTARY PUBLIC

My Commission Expires:

June 19, 1967.

I do hereby certify that the foregoing is a complete record of the proceedings in the Examiner hearing of Case No. 3297 heard by me on 8/25, 1965.
James H. [Signature]
Examiner
New Mexico Oil Conservation Commission

dearnley-meier reporting service, inc.

SPECIALIZING IN: DEPOSITIONS, HEARINGS, STATEMENTS, EXPERT TESTIMONY, DAILY COPT. CONVENTIONS

1120 SIMMS BLDG. • P. O. BOX 1092 • PHONE 243-6491 • ALBUQUERQUE, NEW MEXICO

PAGE 1

BEFORE THE
NEW MEXICO OIL CONSERVATION COMMISSION
Santa Fe, New Mexico
August 25, 1965

EXAMINER HEARING

IN THE MATTER OF:

Application of Southland Royalty
Company for a dual completion and
salt water disposal authority, Lea
County, New Mexico.

Case No. 3297

BEFORE: Daniel S. Nutter, Examiner

TRANSCRIPT OF HEARING

dearnley-meier reporting service, inc.

SPECIALIZING IN: DEPOSITIONS, HEARINGS, STATEMENTS, EXPERT TESTIMONY, DAILY COPY, CONVENTIONS

120 SIMMS BLDG. • P.O. BOX 1092 • PHONE 243-4691 • ALBUQUERQUE, NEW MEXICO
213 FIRST NATIONAL BANK EAST • PHONE 256-1294 • ALBUQUERQUE, NEW MEXICO

PAGE 2

MR. NUTTER: We will call Case No. 3297, which is the application of Southland Royalty Company for a dual completion and salt water disposal authority, Lea County, New Mexico.

Let the record show that a representative of Southland Royalty Company contacted the Examiner August 24, 1965, requesting dismissal of this case. A letter is to follow. Case 3297 will be dismissed.

dearnley-meier reporting service, inc.

SPECIALIZING IN: DEPOSITIONS, HEARINGS, STATEMENTS, EXPERT TESTIMONY, DAILY COPY, CONVENTIONS

1120 SIMMS BLDG. • P.O. BOX 1092 • PHONE 243-6691 • ALBUQUERQUE, NEW MEXICO
1213 FIRST NATIONAL BANK EAST • PHONE 256-1294 • ALBUQUERQUE, NEW MEXICO

PAGE 3

STATE OF NEW MEXICO)
COUNTY OF BERNALILLO) ss

I, ADA DEARNLEY, Notary Public in and for the County of Bernalillo, State of New Mexico, do hereby certify that the foregoing and attached Transcript of Hearing before the New Mexico Oil Conservation Commission was reported by me; and that the same is a true and correct record of the said proceedings, to the best of my knowledge, skill and ability.

Witness my Hand and Seal this 4th day of September, 1965.

Ada Dearnley
NOTARY PUBLIC

My Commission Expires:
June 19, 1967.

I do hereby certify that the foregoing is a complete record of the proceedings in the Examiner hearing of Case No. 3297, heard by me on 8/25, 19 65.

[Signature]
Examiner
New Mexico Oil Conservation Commission