

CASE 3383:

SOUTHEASTERN NEW MEXICO

NOMENCLATURE

ASE NO.

3383

Application,
Transcripts,

Small Exhibits

ETC.

BEFORE THE OIL CONSERVATION COMMISSION
OF THE STATE OF NEW MEXICO

IN THE MATTER OF THE HEARING
CALLED BY THE OIL CONSERVATION
COMMISSION OF THE STATE OF
NEW MEXICO FOR THE PURPOSE OF
CONSIDERING:

CASE No. 3383
Order No. R-3051

THE APPLICATION OF THE OIL CONSERVATION
COMMISSION UPON ITS OWN MOTION FOR AN ORDER
CREATING AND EXTENDING CERTAIN POOLS IN
CHAVES, EDDY, AND LEA COUNTIES, NEW MEXICO.

ORDER OF THE COMMISSION

BY THE COMMISSION:

This cause came on for hearing at 9 a.m. on March 16, 1966, at Santa Fe, New Mexico, before the Oil Conservation Commission of New Mexico, hereinafter referred to as the "Commission."

NOW, on this 18th day of March, 1966, the Commission, a quorum being present, having considered the testimony presented and the exhibits received at said hearing, and being fully advised in the premises,

FINDS:

(1) That due public notice having been given as required by law, the Commission has jurisdiction of this cause and the subject matter thereof.

(2) That there is need for the creation of a new gas pool in Eddy County, New Mexico, for the production of gas from the Morrow formation, said pool to bear the designation of North Cedar Lake-Morrow Gas Pool. Said North Cedar Lake-Morrow Gas Pool was discovered by Sinclair Oil & Gas Company, Fren Oil Company No. 21, located in Unit N of Section 19, Township 17 South, Range 31 East, NMPM. It was completed in Morrow on June 17, 1965. The top of perforations is 11,142 feet.

(3) That there is need for the creation of a new gas pool in Eddy County, New Mexico, for the production of gas from the Morrow

-2-

CASE No. 3383

Order No. R-3051

formation, said pool to bear the designation of North Indian Hills-Morrow Gas Pool. Said North Indian Hills-Morrow Gas Pool was discovered by David Fasken, Ross Federal No. 1, located in Unit S of Section 4, Township 21 South, Range 24 East, NMPM. It was completed in Morrow on May 21, 1965. The top of perforations is 9590 feet.

(4) That there is need for the creation of a new oil pool in Eddy County, New Mexico, for the production of oil from the Bone Spring formation, said pool to bear the designation of Palmillo-Bone Spring Pool. Said Palmillo-Bone Spring Pool was discovered by Redfern Development Corporation, Marathon State No. 1, located in Unit M of Section 36, Township 18 South, Range 28 East, NMPM. It was completed in Bone Spring on November 22, 1965. The top of perforations is 6422 feet.

(5) That there is need for certain extensions to the Leslie Spring-San Andres Pool and the Linda-San Andres Pool, both in Chaves County, New Mexico, the Kenshaw-Wolfcamp Pool and the Indian Basin-Upper Pennsylvanian Gas Pool, both in Eddy County, New Mexico, the Buckeye-Abo Pool, the Fowler-Blinbry Pool, the Justis-Tubb Drinkard Pool, the Lusk-Seven Rivers Pool, the Mesa-Queen Pool, the Monument-Tubb Pool, the Vacuum-Upper Pennsylvanian Pool, the Wantz-Abo Pool, and the East Weir-Tubb Pool, all in Lea County, New Mexico.

IT IS THEREFORE ORDERED:

(a) That a new pool in Eddy County, New Mexico, classified as a gas pool for Morrow production, is hereby created and designated as the North Cedar Lake-Morrow Gas Pool, consisting of the following-described area:

TOWNSHIP 17 SOUTH, RANGE 31 EAST, NMPM
SECTION 19: S/2 (being SE/4, E/2 SW/4
and Lots 3 and 4)

(b) That a new pool in Eddy County, New Mexico, classified as a gas pool for Morrow production, is hereby created and designated as the North Indian Hills-Morrow Gas Pool, consisting of the following-described area:

TOWNSHIP 21 SOUTH, RANGE 24 EAST, NMPM
SECTION 4: All

-3-

CASE No. 3383

Order No. R-3051

(c) That a new pool in Eddy County, New Mexico, classified as an oil pool for Bone Spring production, is hereby created and designated as the Palmillo-Bone Spring Pool, consisting of the following-described area:

TOWNSHIP 18 SOUTH, RANGE 28 EAST, NMPM
SECTION 36: SW/4 SW/4

(d) That the Buckeye-Abo Pool in Lea County, New Mexico, as heretofore classified, defined, and described, is hereby extended to include therein:

TOWNSHIP 18 SOUTH, RANGE 35 EAST, NMPM
SECTION 2: NW/4
SECTION 3: NE/4

(e) That the Fowler-Blinebry Pool in Lea County, New Mexico, as heretofore classified, defined, and described, is hereby extended to include therein:

TOWNSHIP 24 SOUTH, RANGE 37 EAST, NMPM
SECTION 23: NW/4

(f) That the Henshaw-Wolfcamp Pool in Eddy County, New Mexico, as heretofore classified, defined, and described, is hereby extended to include therein:

TOWNSHIP 16 SOUTH, RANGE 30 EAST, NMPM
SECTION 25: NW/4

(g) That the Indian Basin-Upper Pennsylvanian Gas Pool in Eddy County, New Mexico, as heretofore classified, defined, and described, is hereby extended to include therein:

TOWNSHIP 22 SOUTH, RANGE 23 EAST, NMPM
SECTION 13: All
SECTION 14: All
SECTION 15: All

(h) That the Justis-Tubb Drinkard Pool in Lea County, New Mexico, as heretofore classified, defined, and described, is hereby extended to include therein:

TOWNSHIP 24 SOUTH, RANGE 37 EAST, NMPM
SECTION 26: SW/4

TOWNSHIP 25 SOUTH, RANGE 37 EAST, NMPM
SECTION 23: NW/4

CASE No. 3383
Order No. R-3951

(i) That the Leslie Spring-San Andres Pool in Chaves County, New Mexico, as heretofore classified, defined, and described, is hereby extended to include therein:

TOWNSHIP 7 SOUTH, RANGE 26 EAST, NMPM
SECTION 27: S/2 N/2 and NW/4 SW/4

(j) That the Linda-San Andres Pool in Chaves County, New Mexico, as heretofore classified, defined, and described, is hereby extended to include therein:

TOWNSHIP 7 SOUTH, RANGE 26 EAST, NMPM
SECTION 5: E/2 NE/4

(k) That the Lusk-Seven Rivers Pool in Lea County, New Mexico, as heretofore classified, defined, and described, is hereby extended to include therein:

TOWNSHIP 19 SOUTH, RANGE 32 EAST, NMPM
SECTION 3: NW/4

(l) That the Mesa-Queen Pool in Lea County, New Mexico, as heretofore classified, defined, and described, is hereby extended to include therein:

TOWNSHIP 16 SOUTH, RANGE 32 EAST, NMPM
SECTION 7: SW/4

(m) That the Monument-Tubb Pool in Lea County, New Mexico, as heretofore classified, defined, and described, is hereby extended to include therein:

TOWNSHIP 20 SOUTH, RANGE 37 EAST, NMPM
SECTION 9: NE/4

(n) That the Vacuum-Upper Pennsylvanian Pool in Lea County, New Mexico, as heretofore classified, defined, and described, is hereby extended to include therein:

TOWNSHIP 17 SOUTH, RANGE 34 EAST, NMPM
SECTION 25: NW/4
SECTION 36: SE/4

(o) That the Wantz-Abo Pool in Lea County, New Mexico, as heretofore classified, defined, and described, is hereby extended

-5-

CASE No. 3383
Order No. R-3051

to include therein:

TOWNSHIP 22 SOUTH, RANGE 37 EAST, NMPM
SECTION 4: E/2

(p) That the East Weir-Tubb Pool in Lea County, New Mexico, as heretofore classified, defined, and described, is hereby extended to include therein:

TOWNSHIP 20 SOUTH, RANGE 37 EAST, NMPM
SECTION 12: S/2 SW/4

IT IS FURTHER ORDERED:

That the effective date of this order and all creations and extensions included herein shall be April 1, 1966.

DONE at Santa Fe, New Mexico, on the day and year hereinabove designated.

STATE OF NEW MEXICO
OIL CONSERVATION COMMISSION


Jack M. Campbell
JACK M. CAMPBELL, Chairman

Guyton B. Hays
GUYTON B. HAYS, Member

A. L. Porter, Jr.
A. L. PORTER, Jr., Member & Secretary

esr/

DOCKET: REGULAR HEARING - WEDNESDAY - MARCH 16, 1966

OIL CONSERVATION COMMISSION - 9 A.M., MORGAN HALL, STATE LAND OFFICE BUILDING,
SANTA FE, NEW MEXICO

- ALLOWABLE: (1) Consideration of the oil allowable for April, 1966;
- (2) Consideration of the allowable production of gas for April, 1966, from thirteen prorated pools in Lea, Eddy, and Roosevelt Counties, New Mexico. Consideration of the allowable production of gas from nine prorated pools in San Juan, Rio Arriba and Sandoval Counties, New Mexico, for April, 1966.

CASE 3383: Southeastern New Mexico nomenclature case calling for an order for the creation and extension of certain pools in Eddy, Chaves, and Lea Counties, New Mexico:

a) CREATE A new gas pool for Morrow production designated as the North Cedar Lake-Morrow Gas Pool. The discovery well is Sinclair Oil & Gas Company, Fren Oil Company No. 21, located in Unit N of Section 19, Township 17 South, Range 31 East, NMPM. Said pool described as:

TOWNSHIP 17 SOUTH, RANGE 31 EAST, NMPM
SECTION 19: S/2 being SE/4, E/2 SW/4
and Lots 3 and 4

b) CREATE A new gas pool for Morrow production designated as the North Indian Hills-Morrow Gas Pool. The discovery well is David Fasken, Ross Federal No. 1, located in Unit S of Section 4, Township 21 South, Range 24 East, NMPM. Said pool described as:

TOWNSHIP 21 SOUTH, RANGE 24 EAST, NMPM
SECTION 4: All

c) CREATE A new oil pool for Bone Spring production designated as the Palmillo-Bone Spring Pool. The discovery well is Redfern Development Corporation, Marathon State No. 1, located in Unit M of Section 36, Township 18 South, Range 28 East, NMPM. Said pool described as:

TOWNSHIP 18 SOUTH, RANGE 28 EAST, NMPM
SECTION 36: SW/4 SW/4

d) EXTEND the Buckeye-Abo Pool to include therein:

TOWNSHIP 18 SOUTH, RANGE 35 EAST, NMPM
SECTION 2: NW/4

e) EXTEND the Fowler-Blinebry Pool to include therein:

TOWNSHIP 24 SOUTH, RANGE 37 EAST, NMPM
SECTION 23: NW/4

March 16, 1966, Regular Hearing

- f) EXTEND the Henshaw-Wolfcamp Pool to include therein:

TOWNSHIP 16 SOUTH, RANGE 30 EAST, NMPM
SECTION 25: NW/4

- g) EXTEND the Indian Basin-Upper Pennsylvanian Gas Pool to include therein:

TOWNSHIP 22 SOUTH, RANGE 23 EAST, NMPM
SECTION 13: All
SECTION 14: All
SECTION 15: All

- h) EXTEND the Justis-Tubb Drinkard Pool to include therein:

TOWNSHIP 25 SOUTH, RANGE 37 EAST, NMPM
SECTION 23: NW/4

- i) EXTEND the Leslie Spring-San Andres Pool to include therein:

TOWNSHIP 7 SOUTH, RANGE 26 EAST, NMPM
SECTION 27: S/2 N/2 and NW/4 SW/4

- j) EXTEND the Linda-San Andres Pool to include therein:

TOWNSHIP 7 SOUTH, RANGE 26 EAST, NMPM
SECTION 5: E/2 NE/4

- k) EXTEND the Lusk-Seven Rivers Pool to include therein:

TOWNSHIP 19 SOUTH, RANGE 32 EAST, NMPM
SECTION 3: NW/4

- l) EXTEND the Mesa-Queen Pool to include therein:

TOWNSHIP 16 SOUTH, RANGE 32 EAST, NMPM
SECTION 7: SW/4

- m) EXTEND the Monument-Tubb Pool to include therein:

TOWNSHIP 20 SOUTH, RANGE 37 EAST, NMPM
SECTION 9: NE/4

- n) EXTEND the Vacuum-Upper Pennsylvanian Pool to include therein:

TOWNSHIP 17 SOUTH, RANGE 34 EAST, NMPM
SECTION 25: NW/4
SECTION 36: SE/4

- o) EXTEND the Wantz-Abo Pool to include therein:

TOWNSHIP 22 SOUTH, RANGE 37 EAST, NMPM
SECTION 4: E/2

- p) EXTEND the East Weir-Tubb Pool to include therein:

TOWNSHIP 20 SOUTH, RANGE 37 EAST, NMPM
SECTION 12: S/2 SW/4

- 3 -

March 16, 1966, Regular Hearing

CASE 3384: Application of Shell Oil Company for the creation of two gas pools and for special pool rules, Lea County, New Mexico. Applicant, in the above-styled cause, seeks the abolishment of the Antelope Ridge-Morrow Pennsylvanian Gas Pool, as presently defined, and the creation of the Antelope Ridge-Atoka Gas Pool with vertical limits from 12,092 feet to 12,854 feet and the creation of the Antelope Ridge-Morrow Gas Pool with vertical limits from 12,854 feet to 13,840 feet. Applicant further seeks the promulgation of special rules for each of said pools, including a provision for 320 acre spacing units and for flexible well locations.

In the matter of the application of the Oil Conservation Commission of New Mexico upon its own motion for an order for the creation of new pools in Eddy County, New Mexico, and the extension of certain existing pools in Chaves, Eddy, and Lea Counties, New Mexico, and giving notice to all persons and parties interested in the subject matter thereof to appear and show cause why such creations and extensions should not be made.

a) CREATE A new pool in Eddy County, New Mexico, classified as a gas pool for Morrow production and designated as the North Cedar Lake-Morrow Gas Pool. The discovery well is Sinclair Oil & Gas Company, Fren Oil Company No. 21, located in Unit N of Section 19, Township 17 South, Range 31 East, NMPM. Said pool described as:

✓ TOWNSHIP 17 SOUTH, RANGE 31 EAST, NMPM
SECTION 19: S/2 being SE/4, E/2 SW/4
and Lots 3 and 4

b) CREATE A new pool in Eddy County, New Mexico, classified as a gas pool for Morrow production and designated as the North Indian Hills-Morrow Gas Pool. The discovery well is David Fasken, Ross Federal No. 1, located in Unit S of Section 4, Township 21 South, Range 24 East, NMPM. Said pool described as:

✓ TOWNSHIP 21 SOUTH, RANGE 24 EAST, NMPM
SECTION 4: All

c) CREATE A new pool in Eddy County, New Mexico, classified as an oil pool for Bone Spring production and designated as the Palmillo-Bone Spring Pool. The discovery well is Redfern Development Corporation, Marathon State No. 1, located in Unit M of Section 36, Township 18 South, Range 28 East, NMPM. Said pool described as:

✓ TOWNSHIP 18 SOUTH, RANGE 28 EAST, NMPM
SECTION 36: SW/4 SW/4

d) EXTEND the Buckeye-Abo Pool in Lea County, New Mexico, to include therein:

✓ TOWNSHIP 18 SOUTH, RANGE 35 EAST, NMPM
SECTION 2: NW/4

e) EXTEND the Fowler-Blinebry Pool in Lea County, New Mexico, to include therein:

✓ TOWNSHIP 24 SOUTH, RANGE 37 EAST, NMPM
SECTION 23: NW/4

f) EXTEND the Henshaw-Wolfcamp Pool in Eddy County, New Mexico, to include therein: X

✓ TOWNSHIP 16 SOUTH, RANGE 30 EAST, NMPM
SECTION 25: NW/4

g) EXTEND the Indian Basin-Upper Pennsylvanian Gas Pool in Eddy County, New Mexico, to include therein: X

✓ TOWNSHIP 22 SOUTH, RANGE 23 EAST, NMPM
SECTION 13: All
SECTION 14: All
SECTION 15: All

March, 1966 Nomenclature

h) EXTEND the Justis-Tubb Drinkard Pool in Lea County, New Mexico, to include therein:

✓ TOWNSHIP 25 SOUTH, RANGE 37 EAST, NMPM
SECTION 23: NW/4

i) EXTEND the Leslie Spring-San Andres Pool in Chaves County, New Mexico, to include therein:

✓ TOWNSHIP 7 SOUTH, RANGE 26 EAST, NMPM
SECTION 27: S/2 N/2 and NW/4 SW/4

j) EXTEND the Linda-San Andres Pool in Chaves County, New Mexico, to include therein:

✓ TOWNSHIP 7 SOUTH, RANGE 26 EAST, NMPM
SECTION 5: E/2 NE/4

k) EXTEND the Lusk-Seven Rivers Pool in Lea County, New Mexico, to include therein:

✓ TOWNSHIP 19 SOUTH, RANGE 32 EAST, NMPM
SECTION 3: NW/4

l) EXTEND the Mesa-Queen Pool in Lea County, New Mexico, to include therein:

✓ TOWNSHIP 16 SOUTH, RANGE 32 EAST, NMPM
SECTION 7: SW/4

m) EXTEND the Monument-Tubb Pool in Lea County, New Mexico, to include therein:

✓ TOWNSHIP 20 SOUTH, RANGE 37 EAST, NMPM
SECTION 9: NE/4

n) EXTEND the Vacuum-Upper Pennsylvanian Pool in Lea County, New Mexico, to include therein:

✓ TOWNSHIP 17 SOUTH, RANGE 34 EAST, NMPM
SECTION 25: NW/4
SECTION 36: SE/4

o) EXTEND the Wantz-Abo Pool in Lea County, New Mexico, to include therein:

✓ TOWNSHIP 22 SOUTH, RANGE 37 EAST, NMPM
SECTION 4: E/2

p) EXTEND the East Weir-Tubb Pool in Lea County, New Mexico, to include therein:

✓ TOWNSHIP 20 SOUTH, RANGE 37 EAST, NMPM
SECTION 12: S/2 SW/4

dearnley-meier reporting service, inc.

SPECIALIZING IN: DEPOSITIONS, HEARINGS, STATEMENTS, EXPERT TESTIMONY, DAILY COPY, CONVENTIONS

1120 SIMMS BLDG. • P. O. BOX 1092 • PHONE 243-6691 • ALBUQUERQUE, NEW MEXICO

BEFORE THE
NEW MEXICO OIL CONSERVATION COMMISSION
Santa Fe, New Mexico
March 16, 1966

REGULAR HEARING

IN THE MATTER OF:

Southeastern New Mexico nomenclature case
calling for an order for the creation and
extension of certain pools in Eddy, Chaves,
and Lea Counties, New Mexico:

Case No. 3383

BEFORE:

Honorable Jack M. Campbell, Governor
Guyton B. Hays, Land Commissioner
A. L. (Pete) Porter, Secretary-Director

TRANSCRIPT OF HEARING



MR. DURRETT: Southeastern New Mexico nomenclature case calling for an order for the creation and extension of certain pools in Eddy, Cahves, and Lea Counties, New Mexico:

(Witness sworn.)

DANIEL S. NUTTER, a witness, having been first duly sworn, was examined and testified as follows:

DIRECT EXAMINATION

BY MR. DURRETT:

Q Will you please state your name and position for the record?

A Dan Nutter, Chief Engineer for the New Mexico Oil Conservation Commission.

Q Are you prepared to make recommendations to the Commission this morning concerning the creation and extention of certain pools in Eddy, Chaves, and Lea Counties, New Mexico?

A Yes, sir, I am.

Q And have you prepared those in the form of an exhibit?

A Yes, sir.

Q How is that marked?

A That's identified as Oil Conservation Commission Exhibit "A", Case 3383.

Q Will you please refer to Exhibit "A" in this case and

point out any discrepancies between that exhibit and the docket that has been prepared and distributed here this morning and emphasize any points.

A All the creations and extensions as depicted in Exhibit "A" are identical to those shown on the docket and distributed here this morning with the following exceptions: Paragraph "D", there is an additional extension to the Buckeye-Abo Pool so that the complete extension would be Township 18 South, Range 35 East, Section 2 the Northwest Quarter and Section 3 the Northeast Quarter. In Paragraph "H", the extensions are as shown on the docket and also some additional acreage so that the total extension for that pool, the Justis-Tubb Drinkard is as follows: Township 24 South, Range 37 East, Section 26 Southwest Quarter; Township 25 South, Range 37 East, Section 23 the Northwest Quarter. With those two amendments the extensions are as depicted on the docket and I recommend that the extensions and creations as shown be adopted by the Commission.

Q Was Exhibit "A" prepared by you or under your supervision?

A Yes, it was.

MR. DURRETT: If the Commission please, I move the introduction of Exhibit "A" and that will conclude my examination.

(Whereupon, Exhibit "A" was offered into evidence.)

MR. PORTER: Without objection the exhibit will be admitted.

(Whereupon, Exhibit "A" was admitted into evidence.)

CROSS-EXAMINATION

BY MR. PORTER:

Q Do you know why the Chaves Pool wasn't included in the nomenclature case this time?

A No, sir, I don't. We had an extension for that pool last month, it's been coming up almost every month, and I'm sure there are some wells--I would predict that it would be on the nomenclature next month.

MR. PORTER: Any questions of Mr. Nutter? Witness may be excused. If there is nothing further to be offered in this case the Commission will take it under advisement. Now, at this time we're going to call Case 3384 and we will ask if there is any objection to the case being referred to an Examiner to be heard immediately following the adjournment of this session.

MR. MORRIS: Richard Morris, Seth, Montgomery, Federici & Andrews, Santa Fe, appearing for Shell Oil Company. We would have no objection to the case being referred to an Examiner, Mr. Porter. We very much appreciate the case being

set on the docket for the Regular Commission Hearing today and the procedure you have outlined would be entirely satisfactory.

MR. PORTER: Then if there are no objections the Commission will recess the Regular Hearing at this time and refer Case 3384 to Mr. Nutter who will be the Examiner in this Case.

(Whereupon, the hearing was adjourned at 9:35 o'clock A.M.)

1120 SIMMS BLDG. • P.O. BOX 1092 • PHONE 243-6691 • ALBUQUERQUE, NEW MEXICO
213 FIRST NATIONAL BANK EAST • PHONE 256-1294 • ALBUQUERQUE, NEW MEXICO

Robby J. Davis
NOTARY PUBLIC

My Commission Expires:
March 13, 1966.

CASE 3383: Southeastern New Mexico nomenclature case calling for an order for the creation and extension of certain pools in Eddy, Chaves, and Lea Counties, New Mexico:

a) CREATE A new gas pool for Morrow production designated as the North Cedar Lake-Morrow Gas Pool. The discovery well is Sinclair Oil & Gas Company, Fren Oil Company No. 21, located in Unit N of Section 19, Township 17 South, Range 31 East, NMPM. Said pool described as:

TOWNSHIP 17 SOUTH, RANGE 31 EAST, NMPM
SECTION 19: S/2 being SE/4, E/2 SW/4
and Lots 3 and 4

b) CREATE A new gas pool for Morrow production designated as the North Indian Hills-Morrow Gas Pool. The discovery well is David Fasken, Ross Federal No. 1, located in Unit S of Section 4, Township 21 South, Range 24 East, NMPM. Said pool described as:

TOWNSHIP 21 SOUTH, RANGE 24 EAST, NMPM
SECTION 4: All

c) CREATE A new oil pool for Bone Spring production designated as the Palmillo-Bone Spring Pool. The discovery well is Redfern Development Corporation, Marathon State No. 1, located in Unit M of Section 36, Township 18 South, Range 28 East, NMPM. Said pool described as:

TOWNSHIP 18 SOUTH, RANGE 28 EAST, NMPM
SECTION 36: SW/4 SW/4

d) EXTEND the Buckeye-Abo Pool to include therein:

TOWNSHIP 18 SOUTH, RANGE 35 EAST, NMPM
SECTION 2: NW/4

ADDITION-----SECTION 3: NE/4

e) EXTEND the Fowler-Blinbry Pool to include therein:

TOWNSHIP 24 SOUTH, RANGE 37 EAST, NMPM
SECTION 23: NW/4

f) EXTEND the ~~Wenshaw~~ Wolfcamp Pool to include therein:

TOWNSHIP 16 SOUTH, RANGE 30 EAST, NMPM
SECTION 25: NW/4

g) EXTEND the Indian Basin-Upper Pennsylvanian Gas Pool to include therein:

TOWNSHIP 22 SOUTH, RANGE 23 EAST, NMPM
SECTION 13: - All
SECTION 14: All
SECTION 15: All

h) EXTEND the Justis-Tubb Drinkard Pool to include therein:

TOWNSHIP 25 SOUTH, RANGE 37 EAST, NMPM
SECTION 23: NW/4

ADDITION-----TOWNSHIP 24 SOUTH, RANGE 37 EAST, NMPM
SECTION 26: SW/4

- i) EXTEND the Leslie Spring-San Andres Pool to include therein:

TOWNSHIP 7 SOUTH, RANGE 26 EAST, NMPM
SECTION 27: S/2 N/2 and NW/4 SW/4

- j) EXTEND the Linda-San Andres Pool to include therein:

TOWNSHIP 7 SOUTH, RANGE 26 EAST, NMPM
SECTION 5: E/2 NE/4

- k) EXTEND the Lusk-Seven Rivers Pool to include therein:

TOWNSHIP 19 SOUTH, RANGE 32 EAST, NMPM
SECTION 3: NW/4

- l) EXTEND the Mesa-Queen Pool to include therein:

TOWNSHIP 16 SOUTH, RANGE 32 EAST, NMPM
SECTION 7: SW/4

- m) EXTEND the Monument-Tubb Pool to include therein:

TOWNSHIP 20 SOUTH, RANGE 37 EAST, NMPM
SECTION 9: NE/4

- n) EXTEND the Vacuum-Upper Pennsylvanian Pool to include therein:

TOWNSHIP 17 SOUTH, RANGE 34 EAST, NMPM
SECTION 25: NW/4
SECTION 36: SE/4

- o) EXTEND the Wantz-Abo Pool to include therein:

TOWNSHIP 22 SOUTH, RANGE 37 EAST, NMPM
SECTION 4: E/2

- p) EXTEND the East Weir-Tubb Pool to include therein:

TOWNSHIP 20 SOUTH, RANGE 37 EAST, NMPM
SECTION 12: S/2 SW/4

4) EXTEND the Leslie Spring-San Andres Pool to include therein:
TOWNSHIP 7 SOUTH, RANGE 26 EAST, NMPM
SECTION 27: S/2 N/2 and NW/4 SW/4
TOWNSHIP 25 SOUTH, RANGE 37 EAST, NMPM
SECTION 23: NW/4

TOWNSHIP 25 SOUTH, RANGE 37 EAST, NMPM
SECTION 23: NW/4

- i) EXTEND the Leslie Spring-San Andres Pool to include therein:

TOWNSHIP 7 SOUTH, RANGE 26 EAST, NMPM
SECTION 27: S/2 N/2 and NW/4 SW/4

- j) EXTEND the Linda-San Andres Pool to include therein:

TOWNSHIP 7 SOUTH, RANGE 26 EAST, NMPM
SECTION 5: E/2 NE/4

- k) EXTEND the Lusk-Seven Rivers Pool to include therein:

TOWNSHIP 19 SOUTH, RANGE 32 EAST, NMPM
SECTION 3: NW/4

- l) EXTEND the Mesa-Queen Pool to include therein:

TOWNSHIP 16 SOUTH, RANGE 32 EAST, NMPM
SECTION 7: SW/4

- m) EXTEND the Monument-Tubb Pool to include therein:

TOWNSHIP 20 SOUTH, RANGE 37 EAST, NMPM
SECTION 9: NE/4

- n) EXTEND the Vacuum-Upper Pennsylvanian Pool to include therein:

TOWNSHIP 17 SOUTH, RANGE 34 EAST, NMPM
SECTION 25: NW/4
SECTION 36: SE/4

- o) EXTEND the Wantz-Abo Pool to include therein:

TOWNSHIP 22 SOUTH, RANGE 37 EAST, NMPM
SECTION 4: E/2

- p) EXTEND the East Weir-Tubb Pool to include therein:

TOWNSHIP 20 SOUTH, RANGE 37 EAST, NMPM
SECTION 12: S/2 SW/4

ALLOWABLE:

- (1) Consideration of the oil allowable for April, 1966;
- (2) Consideration of the allowable production of gas for April, 1966, from thirteen prorated pools in Lea, Eddy, and Roosevelt Counties, New Mexico. Consideration of the allowable production of gas from nine prorated pools in San Juan, Rio Arriba and Sandoval Counties, New Mexico, for April, 1966.

CASE 3383: Southeastern New Mexico nomenclature case calling for an order

a) CREATE A new gas pool for Morrow production designated as the North Cedar Lake-Morrow Gas Pool. The discovery well is Sinclair Oil & Gas Company, Fren Oil Company No. 21, located in Unit N of Section 19, Township 17 South, Range 31 East, NMPM. Said pool described as:

TOWNSHIP 17 SOUTH, RANGE 31 EAST, NMPM
SECTION 19: S/2 being SE/4, E/2 SW/4
and Lots 3 and 4

b) CREATE A new gas pool for Morrow production designated as the North Indian Hills-Morrow Gas Pool. The discovery well is David Fasken, Ross Federal No. 1, located in Unit S of Section 4, Township 21 South, Range 24 East, NMPM. Said pool described as:

TOWNSHIP 21 SOUTH, RANGE 24 EAST, NMPM
SECTION 4: All

c) CREATE A new oil pool for Bone Spring production designated as the Palmillo-Bone Spring Pool. The discovery well is Redfern Development Corporation, Marathon State No. 1, located in Unit M of Section 36, Township 18 South, Range 28 East, NMPM. Said pool described as:

TOWNSHIP 18 SOUTH, RANGE 28 EAST, NMPM
SECTION 36: SW/4 SW/4

d) EXTEND the Buckeye-Abo Pool to include therein:

TOWNSHIP 18 SOUTH, RANGE 35 EAST, NMPM
SECTION 2: NW/4

e) EXTEND the Fowler-Blinebry Pool to include therein:

TOWNSHIP 24 SOUTH, RANGE 37 EAST, NMPM
SECTION 23: NW/4

CASE 3383: Southeastern New Mexico nomenclature case calling for an order for the creation and extension of certain pools in Eddy, Chaves, and Lea Counties, New Mexico:

a) CREATE A new gas pool for Morrow production designated as the North Cedar Lake-Morrow Gas Pool. The discovery well is Sinclair Oil & Gas Company, Fren Oil Company No. 21, located in Unit N of Section 19, Township 17 South, Range 31 East, NMPM.

District II plats to be mailed
separately.

NEW POOLS

- a) It is recommended that a new gas pool be created and designated as the NORTH CEDAR LAKE-MORROW GAS Pool.

Vertical limits to be the Morrow formation and the horizontal limits should be as follows: As shown in Paragraph (a), Exhibit I

Discovery well was Sinclair Oil & Gas Company - Fren Oil Company #21 located in Unit N Section 19 Township 17 Range 31 and was completed on June 17, 1965 ~~with an initial production of 100 bbls per day~~ Top of perforations is at 11,142 feet.

- b) It is recommended that a new gas pool be created and designated as the NORTH INDIAN HILLS-MORROW GAS Pool.

Vertical limits to be the Morrow formation and the horizontal limits should be as follows: As shown in Paragraph (b), Exhibit I

Discovery well was David Fasken - Ross Federal #1 located in Unit S Section 4 Township 21 Range 24 and was completed on May 21, 1965 ~~with an initial production of 100 bbls per day~~ Top of perforations is at 9590 feet.

- c) It is recommended that a new oil pool be created and designated as the PALMILLO-BONE SPRING Pool.

Vertical limits to be the Bone Spring formation and the horizontal limits should be as follows: As shown in Paragraph (c), Exhibit I

Discovery well was Redfern Development Corporation - Marathon State #1 located in Unit M Section 36 Township 18 Range 28 and was completed on November 22, 1965 ~~with an initial production of 100 bbls per day~~ Top of perforations is at 6422 feet.

CASE 3383: (d) EXTENSION OF AN EXISTING OIL POOL

COUNTY LEA

POOL BUCKEYE-ABO

TOWNSHIP 18 South

RANGE

35 East

NMPM

6	5	4	3	2	1
7	8	9	10	11	12
18	17	16	15	14	13
19	20	21	22	23	24
30	29	28	27	26	25
31	32	33	34	35	36

PURPOSE: One completed oil well capable of producing.

SINCLAIR OIL & GAS COMPANY - Lea 946 State #1 in Unit E of Section 2-18-35.

Completed in Bone Springs on December 18, 1965. Top of Perforations 8887'.

ADDITION--SINCLAIR OIL & GAS COMPANY - Lea 946 State #2 in Unit H of Sec-

tion 3-18-35. Completed in Abo on February 14, 1966. Top of

Perforations 8876'.

Pool boundary colored in red.

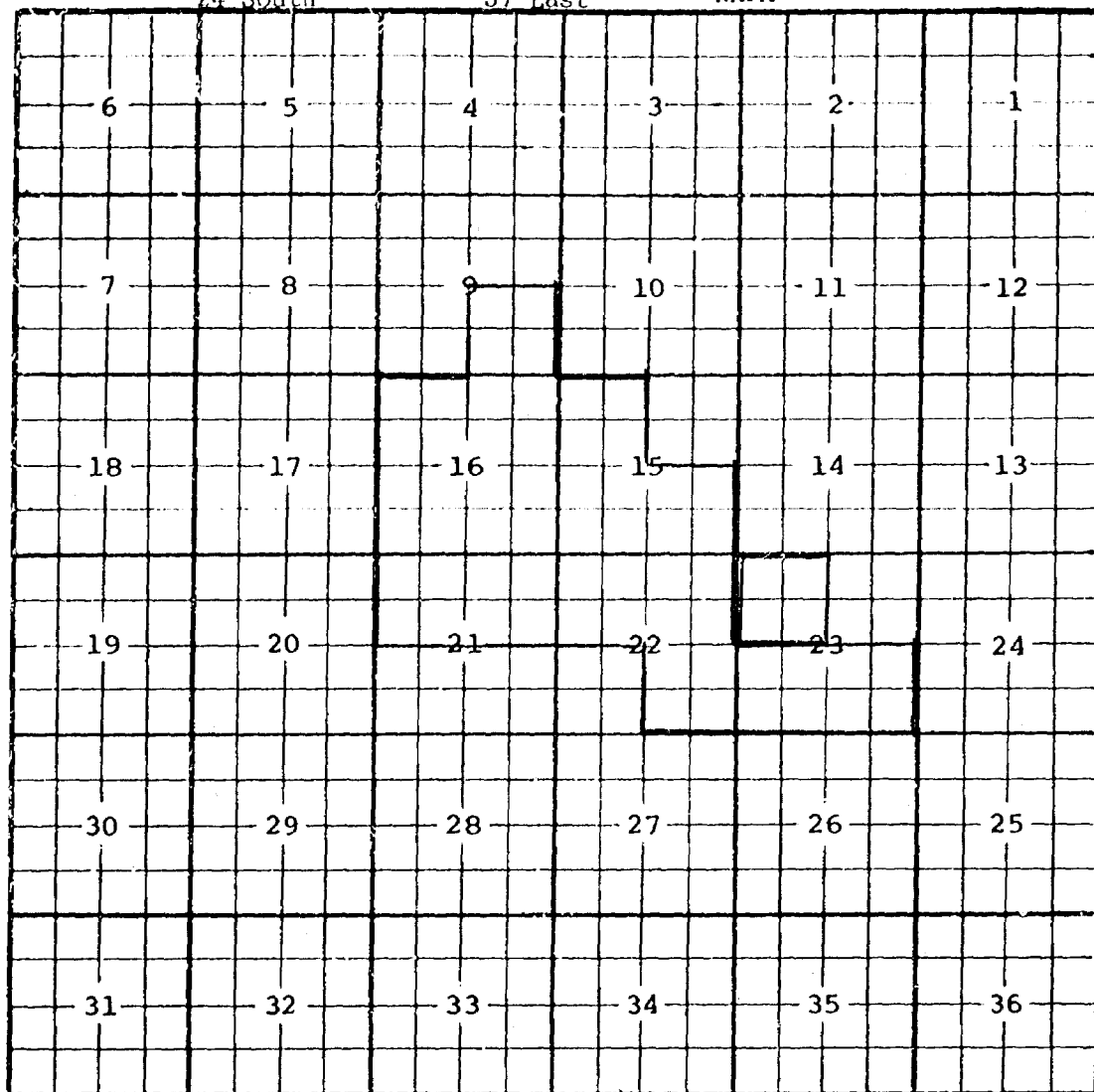
Proposed pool extensions colored in green. SECTION 2: NW/4

ADDITION----SECTION 3: NE/4

CASE 3383: (e) EXTENSION OF AN EXISTING OIL POOL

COUNTY LEA POOL FOWLER-BLINEBRY

TOWNSHIP 24 South RANGE 37 East NMPM



PURPOSE: One completed oil well capable of producing.

GULF OIL CORPORATION - Lillie #2 in Unit D of Section 23-24-37. Completed in Blinebry on January 15, 1966. Top of Perforations 5386'.

Pool boundary colored in red.

Proposed pool extension colored in green. SECTION 23: NW/4

CASE 3383: (b) EXTENSION OF AN EXISTING OIL POOL (Continued on next page)

COUNTY LEA

POOL JUSTIS-TUBB DRINKARD

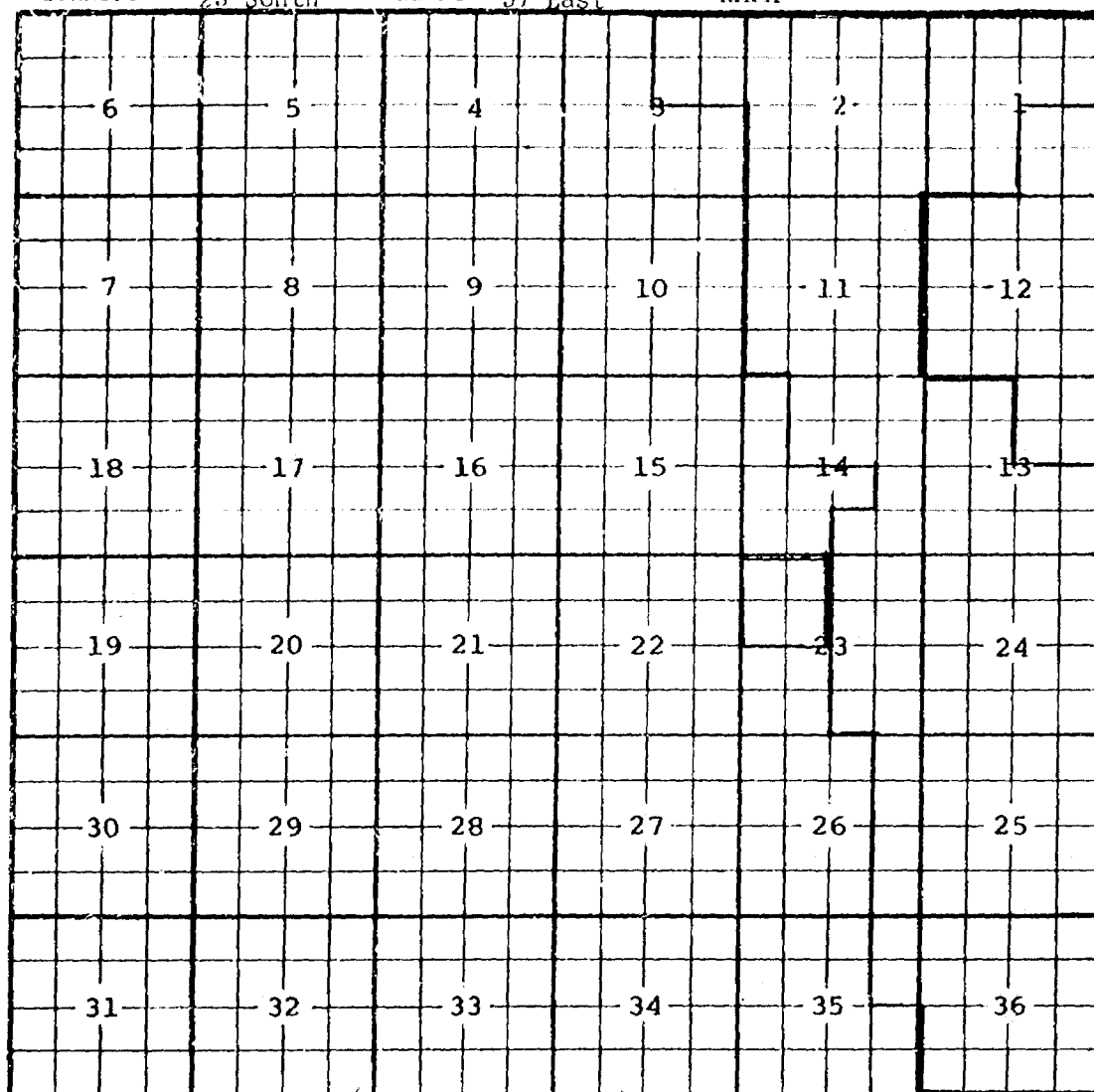
TOWNSHIP

25 South

RANGE

37 East

NMPM



PURPOSE: One completed oil well capable of producing.

SINCLAIR OIL & GAS COMPANY - Wimberly WN #10 in Unit F of Section 23-25-

37. Completed in Tubb on October 1, 1965. Top of Perforations 5814'.

Pool boundary colored in red.

Proposed pool extension colored in green. SECTION 23: NW/4

CASE 3383: (h) EXTENSION OF AN EXISTING OIL POOL (Continued)

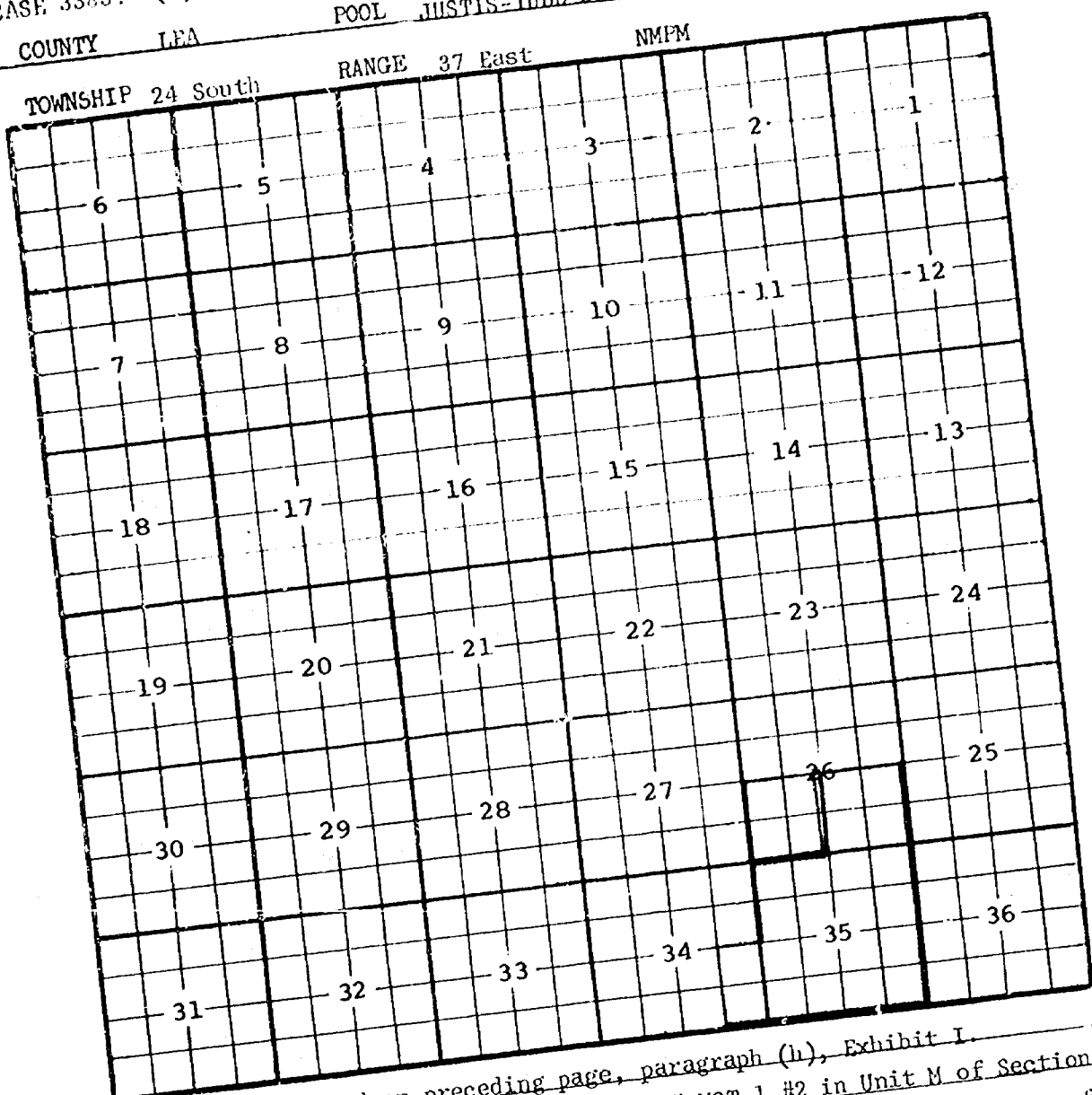
COUNTY LEA

POOL JUSTIS-TIBB DRINKARD

TOWNSHIP 24 South

RANGE 37 East

NMPM



PURPOSE: As stated on preceding page, paragraph (h), Exhibit I.
ADDITION--TEXACO, INC. - C. C. Fristoe "b" NCT-1 #2 in Unit M of Section
26-24-37. Completed in Drinkard on February 15, 1966. Top of
Perforations 5975'.

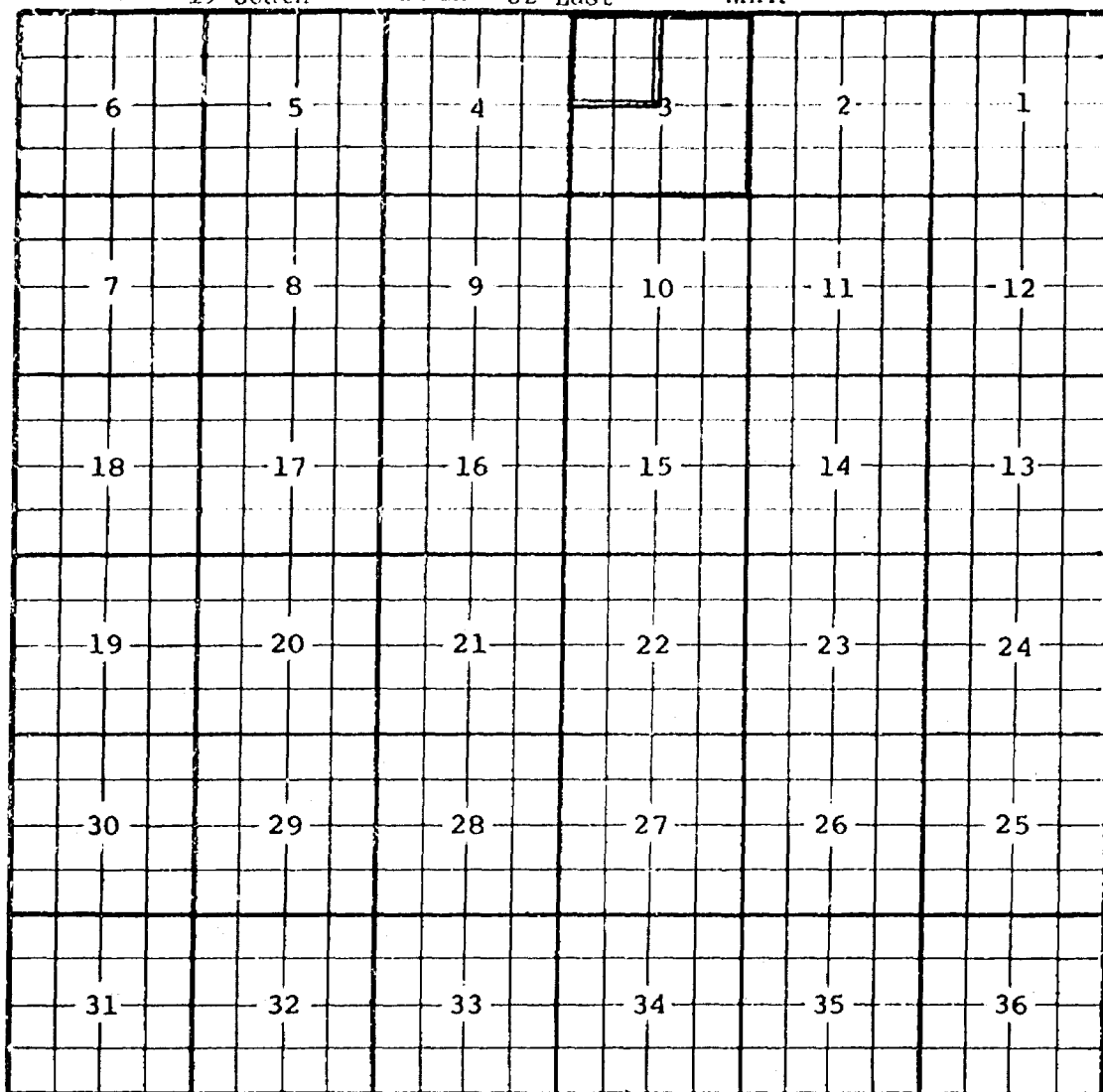
Pool boundary colored in red.

Proposed pool extension colored in green. SECTION 26: SW/4

CASE 3383: (k) EXTENSION OF AN EXISTING OIL POOL

COUNTY LEA POOL LUSK-SEVEN RIVERS

TOWNSHIP 19 South RANGE 32 East NMFM



PURPOSE: Two completed oil wells capable of producing.

CACTUS DRILLING COMPANY - Shell Federal #2 in Unit F of Section 3-19-32.

Completed in Seven Rivers on January 14, 1966. Top of Perforations 3840'.

CACTUS DRILLING COMPANY - Shell Federal #3 in Unit D of Section 3-19-32.

Completed in Seven Rivers on January 29, 1966. Top of Perforations 3866'.

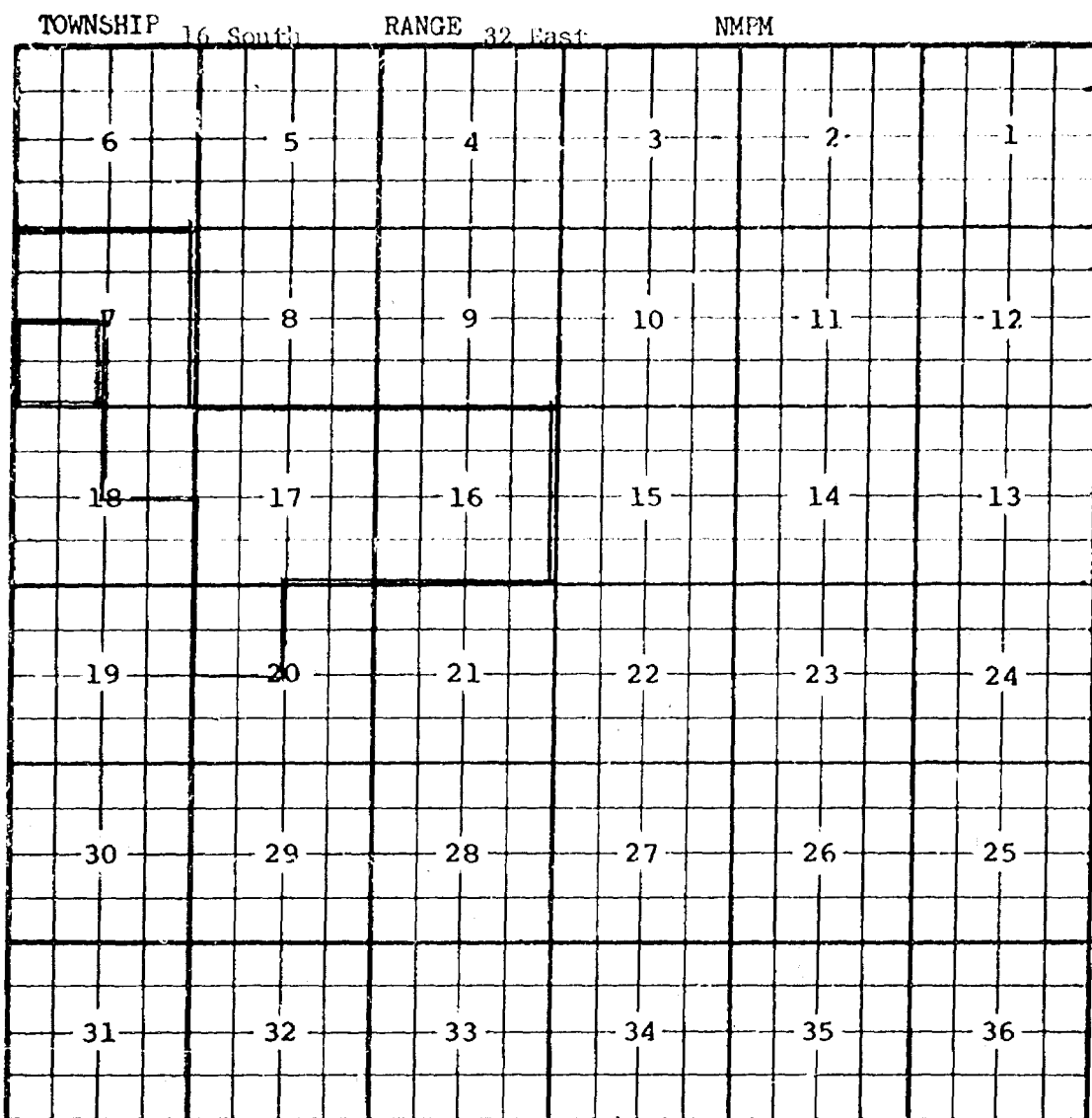
Pool boundary colored in red.

Proposed pool extension colored in green. SECTION 3: NW/4

CASE 3383: (1) EXTENSION OF AN EXISTING OIL POOL

COUNTY LLA

POOL MESA-QUEEN



PURPOSE: One completed gas well capable of producing in an oil pool.

ROBERT A. DEAN - Pan American 7 State #1 in Unit K of Section 7-16-32.

Completed in Queen on July 8, 1965. Top of Perforations 3336'.


Pool boundary colored in red.

Proposed pool extension colored in green. SECTION 7: SW/4

CASE 3383: (m) EXTENSION OF AN EXISTING OIL POOL

COUNTY LEA POOL MONUMENT-TUBB

TOWNSHIP 20 South RANGE 37 East NMIM



PURPOSE: One completed oil well capable of producing.

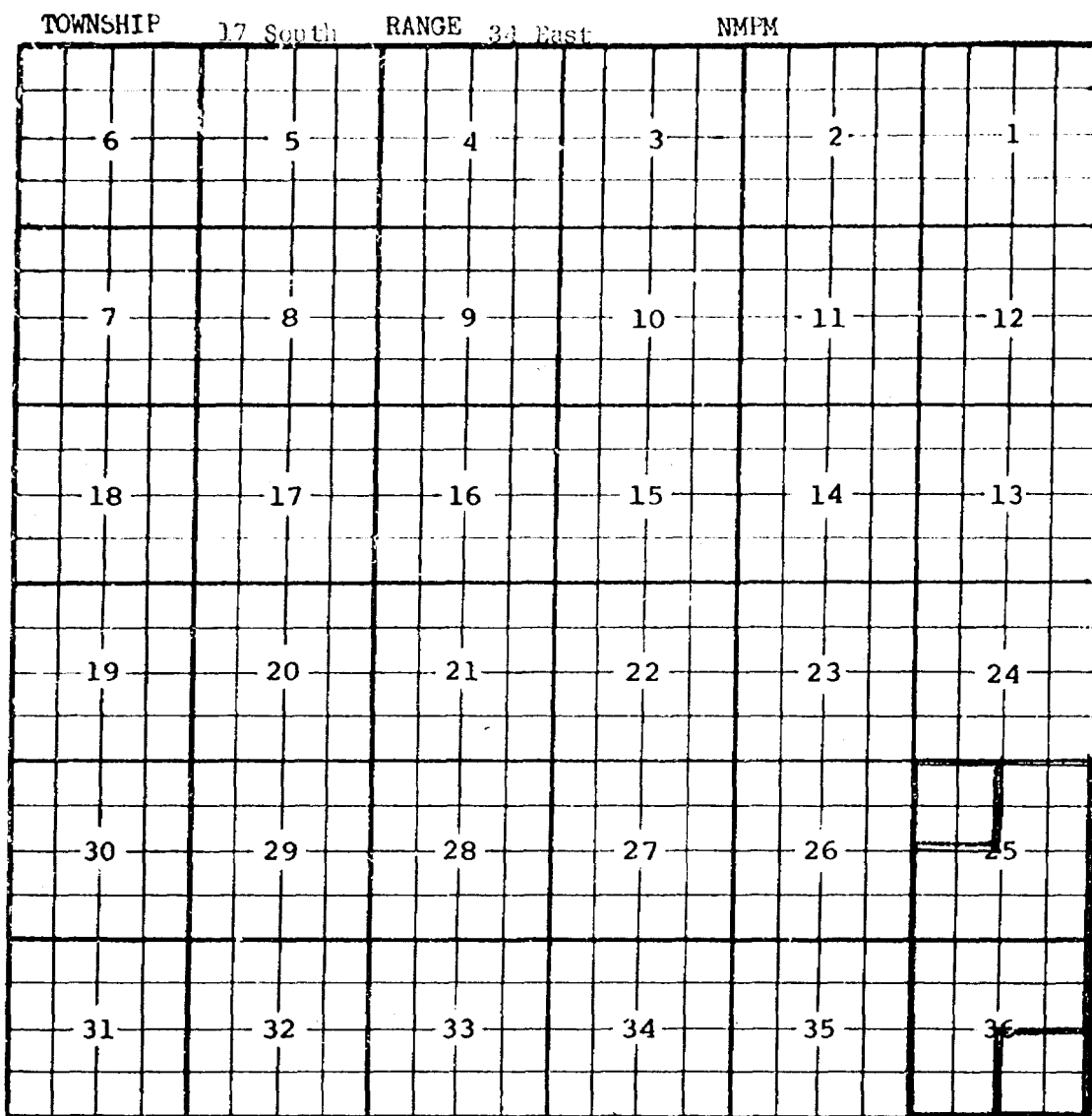
MALLARD PETROLEUM, INC. - Laughlin #1 in Unit H of Section 9-20-37. Completed in Tubb on January 6, 1966. Top of Perforations 6356'.

Pool boundary colored in red.

Proposed pool extension colored in green. SECTION 9: NE/4

CASE 3383: (n) EXTENSION OF AN EXISTING OIL POOL

COUNTY LEA POOL VACHER UPPER PENNSYLVANIAN



PURPOSE: Two completed oil wells capable of producing.
 SOCONY MOBIL OIL COMPANY, INC. - State Bridges #108 in Unit F of Section
 25-17-34. Completed in Upper Pennsylvanian on January 7, 1966. Top of
 Perforations 10,034'.

TEXACO, INC. - State of New Mexico "O" NCT-1 #25 in Unit J of Section 36-
 17-34. Completed in Pennsylvanian on January 10, 1966. Top of Perfora-
 tions 10,088'.

Pool boundary colored in red.

Proposed pool extensions colored in green. SECTION 25: NW/4

SECTION 36: SE/4

CASE 3383: (o) EXTENSION OF AN EXISTING OIL POOL

COUNTY LEA POOL WANTZ-ABC

TOWNSHIP		22 South		RANGE		37 East		NMPM	
6	5	4	3	2	1				
7	8	9	10	11	12				
18	17	16	15	14	13				
19	20	21	22	23	24				
30	29	28	27	26	25				
31	32	33	34	35	36				

PURPOSE: One completed oil well capable of producing.

TIDEWATER OIL COMPANY - R. L. Brunson #2 in Unit P of Section 4-22-37.

Completed in Abo on January 24, 1966. Top of Perforations 6722'.

Pool boundary colored in red.

Proposed pool extension colored in green. SECTION 4: E/2

CASE 3383: (p) EXTENSION OF AN EXISTING OIL POOL

COUNTY LEA POOL EAST WEIR-TUBE

TOWNSHIP 20 South RANGE 37 East NMFM

6	5	4	3	2	1
7	8	9	10	11	12
18	17	16	15	14	13
19	20	21	22	23	24
30	29	28	27	26	25
31	32	33	34	35	36

PURPOSE: One completed oil well capable of producing.

TEXACO, INC. - M. B. Weir "B" #7 in Unit M of Section 12-20-37. Completed in Tubb on November 1, 1965. Top of Perforations 6426'.

Pool boundary colored in red.

Proposed pool extension colored in green. SECTION 12: S/2 SW/4

(a)

COUNTY EDDY

POOL NORTH CEDAR LAKE-MORROW GAS

TOWNSHIP 17

RANGE 31

NMPM

6	5	4	3	2	1
7	8	9	10	11	12
18	17	16	15	14	13
19	20	21	22	23	24
30	29	28	27	26	25
31	32	33	34	35	36

Purpose: One completed gas well capable of producing.

Discovery well: Sinclair Oil & Gas Co., Fren Oil Co. well
No. 21 in Unit N of Section 19-17-31. Completed in
Morrow June 17, 1965, through perforations 11142 to 11218.

Proposed pool boundary colored in green. Section 19: S/2
being the SE/4, E/2 SW/4
and lots 3 and 4

POOL NORTH INDIAN HILLS - MORROW GAS

NMFM

A 6x6 grid with numbers 1 through 36. The numbers are arranged in a boustrophedon pattern, starting from the top-right corner (1) and moving left, then down to the next row, and so on. A 2x2 square is highlighted in the top-left corner, covering the cells containing numbers 4, 5, 7, and 8. The grid is composed of thin lines, and the highlighted square is defined by thicker lines.

Discovery well: David Fasken, Ross Federal No. 1
in Unit S of Section 4-21-24. Completed in Morrow, May
21, 1965, through perforations 9590 to 9635.

Proposed pool boundary colored in green. Section 4: All

(c)

COUNTY		EDDY		POOL PALMILLO-BONE SPRING			
TOWNSHIP		18S		RANGE 28E		NMPM	
6	5	4	3	2	1		
7	8	9	10	11	12		
18	17	16	15	14	13		
19	20	21	22	23	24		
30	29	28	27	26	25		
31	32	33	34	35	36		

Purpose: One completed oil well capable of producing.

Discovery well: Redfern Development Corp., Marathon
St. well No. 1 Unit M of Section 36-18-28. Completed
in Bone Spring November 22, 1965, through perforations
6422 to 6428.

Proposed pool boundary colored in green. Section 36: SW/4 SW/4

CASE 3383: (d) EXTENSION OF AN EXISTING OIL POOL

COUNTY **LEA**

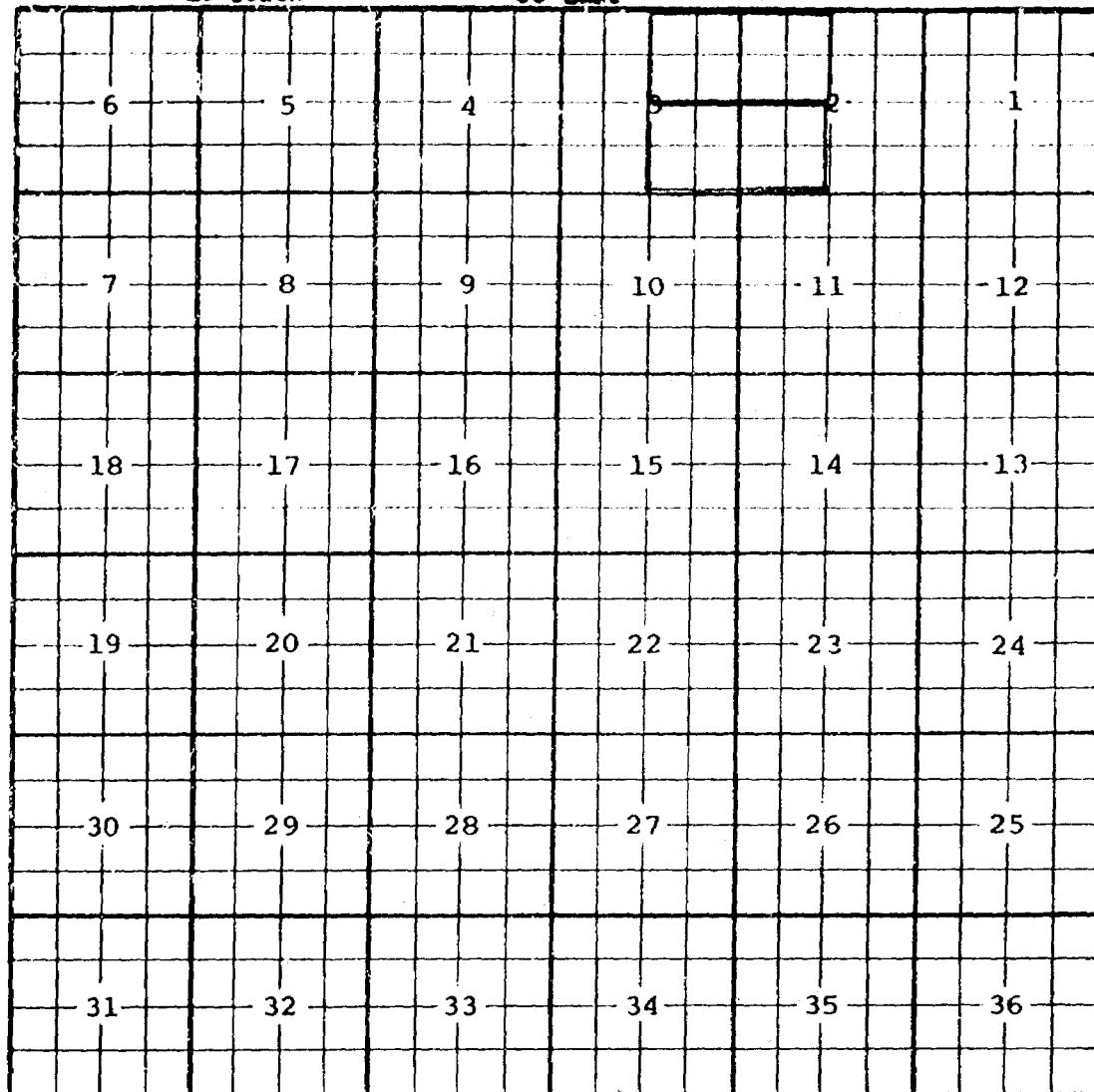
POOL **BUCKEYE-ABO**

TOWNSHIP **18 South**

RANGE

35 East

NMPM



PURPOSE: One completed oil well capable of producing.

SINCLAIR OIL & GAS COMPANY - Lea 946 State #1 in Unit E of Section 2-18-35.

Completed in Bone Springs on December 18, 1965. Top of Perforations 8887'.

ADDITION--SINCLAIR OIL & GAS COMPANY - Lea 946 State #2 in Unit H of Section 3-18-35. Completed in Abo on February 14, 1966. Top of Perforations 8876'.

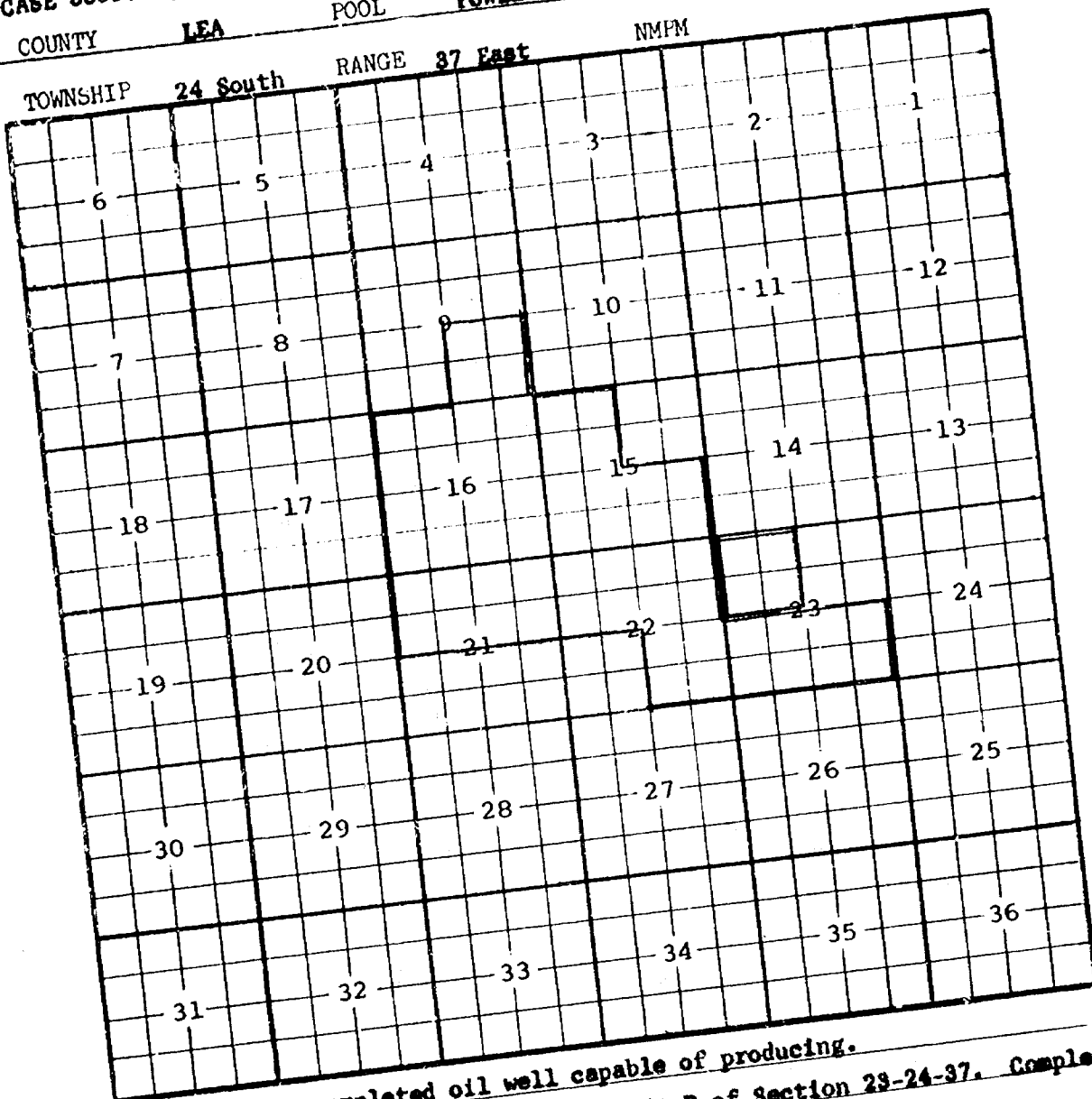
Pool boundary colored in red.

Proposed pool extensions colored in green. SECTION 2: NW/4

ADDITION----SECTION 3: NE/4

CASE 3388: (c) EXTENSION OF AN EXISTING OIL POOL
POOL FOWLER-BLINEBRY

COUNTY	LEA	RANGE	37 East	NMPM
TOWNSHIP	24 South			



PURPOSE: One completed oil well capable of producing.
GULF OIL CORPORATION-- Lillie #2 in Unit D of Section 23-24-37. Completed
in Blinbry on January 15, 1966. Top of Perforations 5386'.
Pool boundary colored in red.
Proposed pool extension colored in green. SECTION 23: NW/4

Pool boundary colored in red.

Pool boundary colored in red.
Proposed pool extension colored in green. SECTION 23: NW/4

(f)

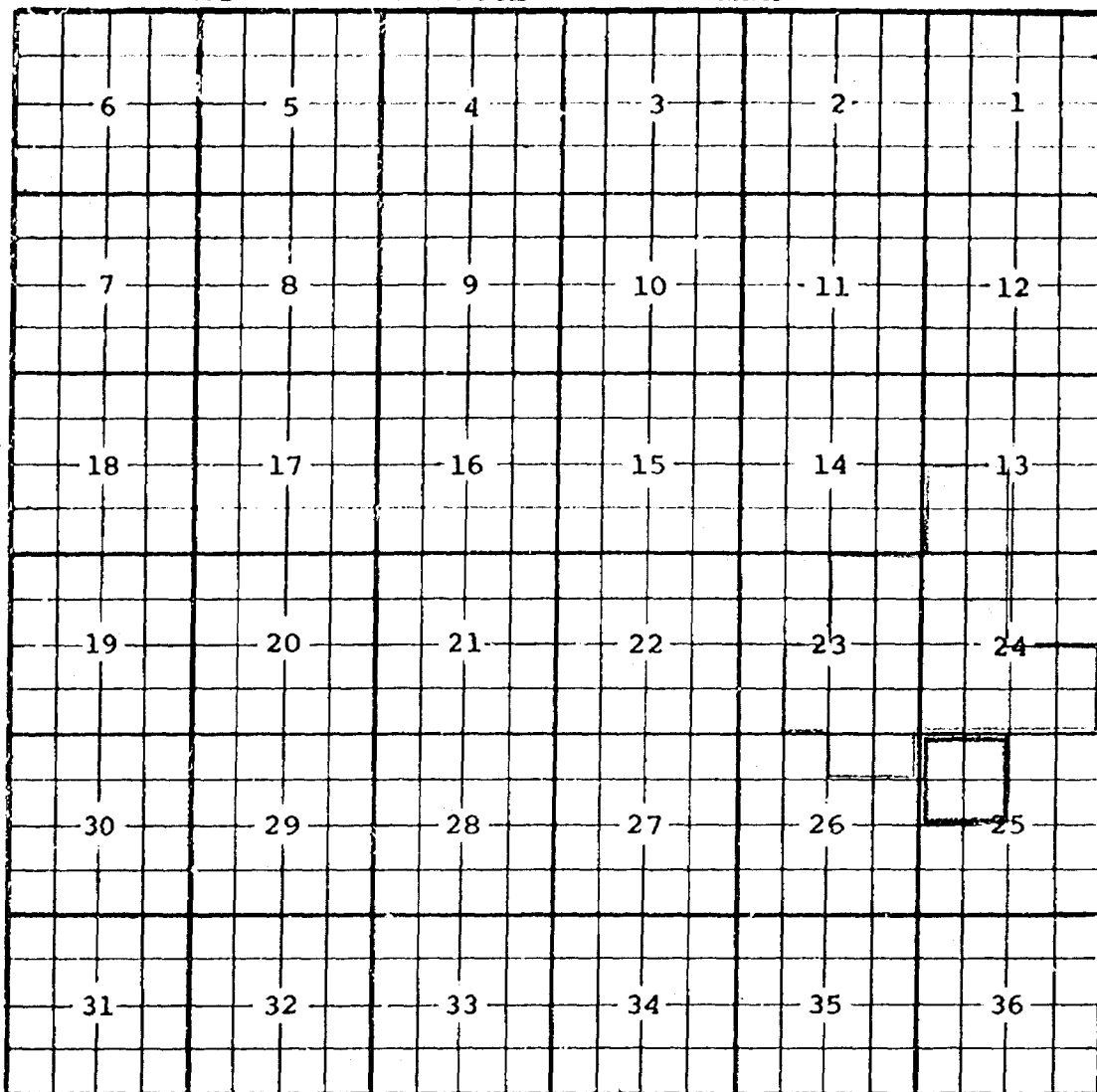
COUNTY EDDY

POOL HENSHAW-WOLFCAMP

TOWNSHIP 16S

RANGE 30E

NMPM



Purpose: One completed oil well capable of producing.

Shell Oil Co., Henshaw Deep Unit well no. 15 in Unit E
of Section 25-16-30. Completed in Wolfcamp January
22, 1966, through perforations 8802 to 8830.

Pool boundary colored in red.

Proposed extension colored in green. Section 25: NW/4

COUNTY EDDY

POOL INDIAN BASIN-UPPER PENNSYLVANIAN GAS

TOWNSHIP 22S

RANGE 23E

NMPM

6	5	4	3	2	1
7	8	9	10	11	12
18	17	16	15	14	13
19	20	21	22	23	24
30	29	28	27	26	25
31	32	33	34	35	36

Purpose: As stated on page one of this exhibit, Pan American
Pet. Corp., HOC Fed. Gas Com well No. 1 in Unit F of Section
13-22-23. Completed in Upper Penn. December 30, 1965, through
perforations 7702 to 7798.

Gulf Oil Corp., Helbing Fed. Gas Com well No. 1 in
Unit F of Section 15-22-23. Completed in Upper Penn.
January 10, 1966, through perforations 7224 to 7463.

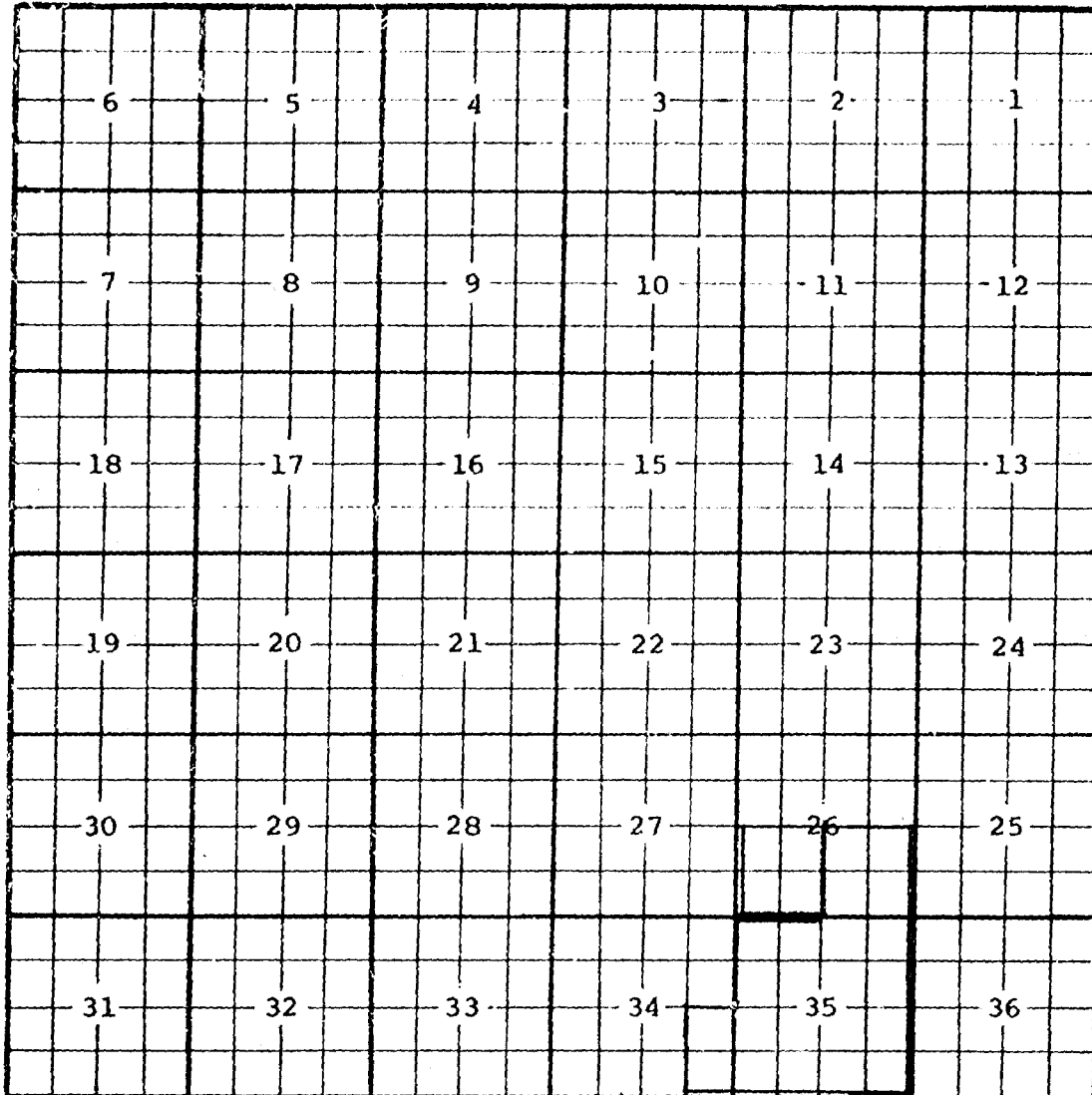
Pool boundary colored in red.

Proposed extensions colored in green. Section 13: All
Section 14: All
Section 15: All

CASE 3383: (h) EXTENSION OF AN EXISTING OIL POOL

COUNTY LEA POOL JUSTIS-TUBB DRINKARD

TOWNSHIP 24 South RANGE 37 East NMPM



PURPOSE: As stated on preceding page, paragraph (h), Exhibit I.

ADDITION--TEXACO, INC. - C. C. Fristoe "b" NCT-1 #2 in Unit M of Section 26-24-37. Completed in Drinkard on February 15, 1966. Top of Perforations 5975'.

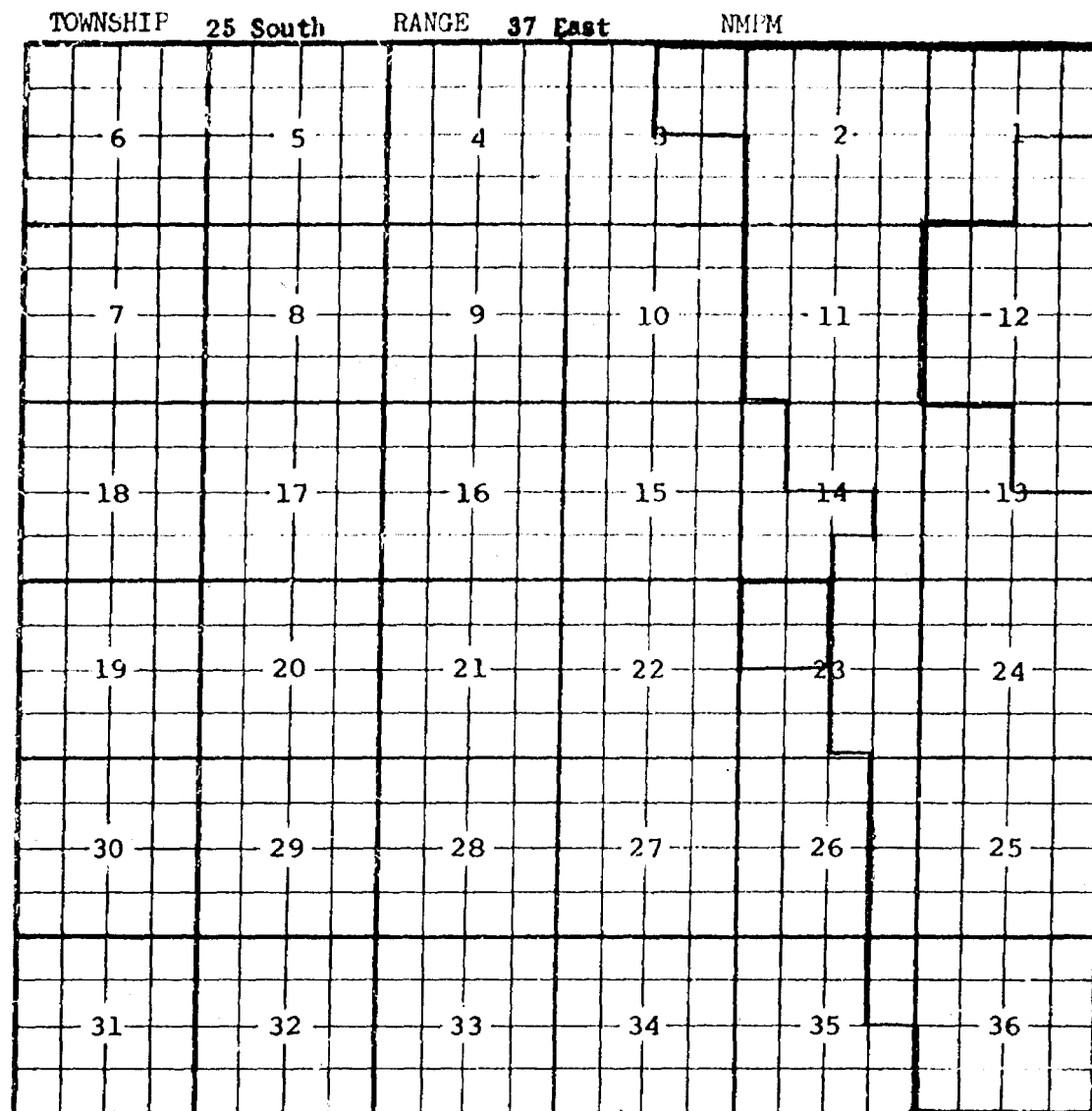
Pool boundary colored in red.

Proposed pool extension colored in green. SECTION 26: SW/4

Addition

CASE 3883: (h) EXTENSION OF AN EXISTING OIL POOL (Continued on next page)

COUNTY LEA POOL JUSTIS-TUBB DRINKARD



PURPOSE: One completed oil well capable of producing.

SINCLAIR OIL & GAS COMPANY - Wimberly WN #10 in Unit F of Section 23-25-

37. Completed in Tubb on October 1, 1965. Top of Perforations 5814'.

Pool boundary colored in red.

Proposed pool extension colored in green. SECTION 28: NW/4

(1)

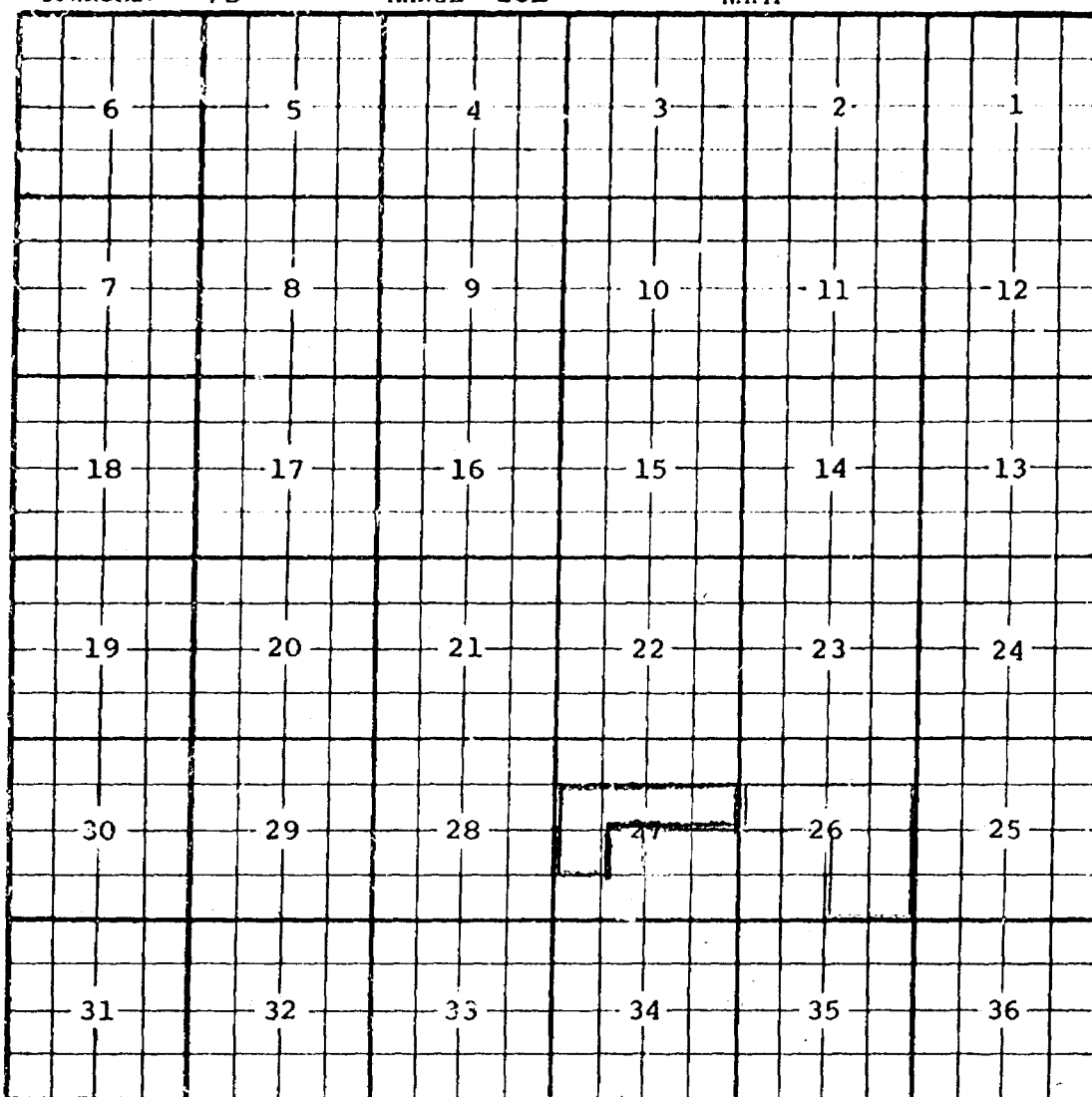
COUNTY CHAVES

POOL LESLIE SPRING-SAN ANDRES

TOWNSHIP 7S

RANGE 26E

NMFM



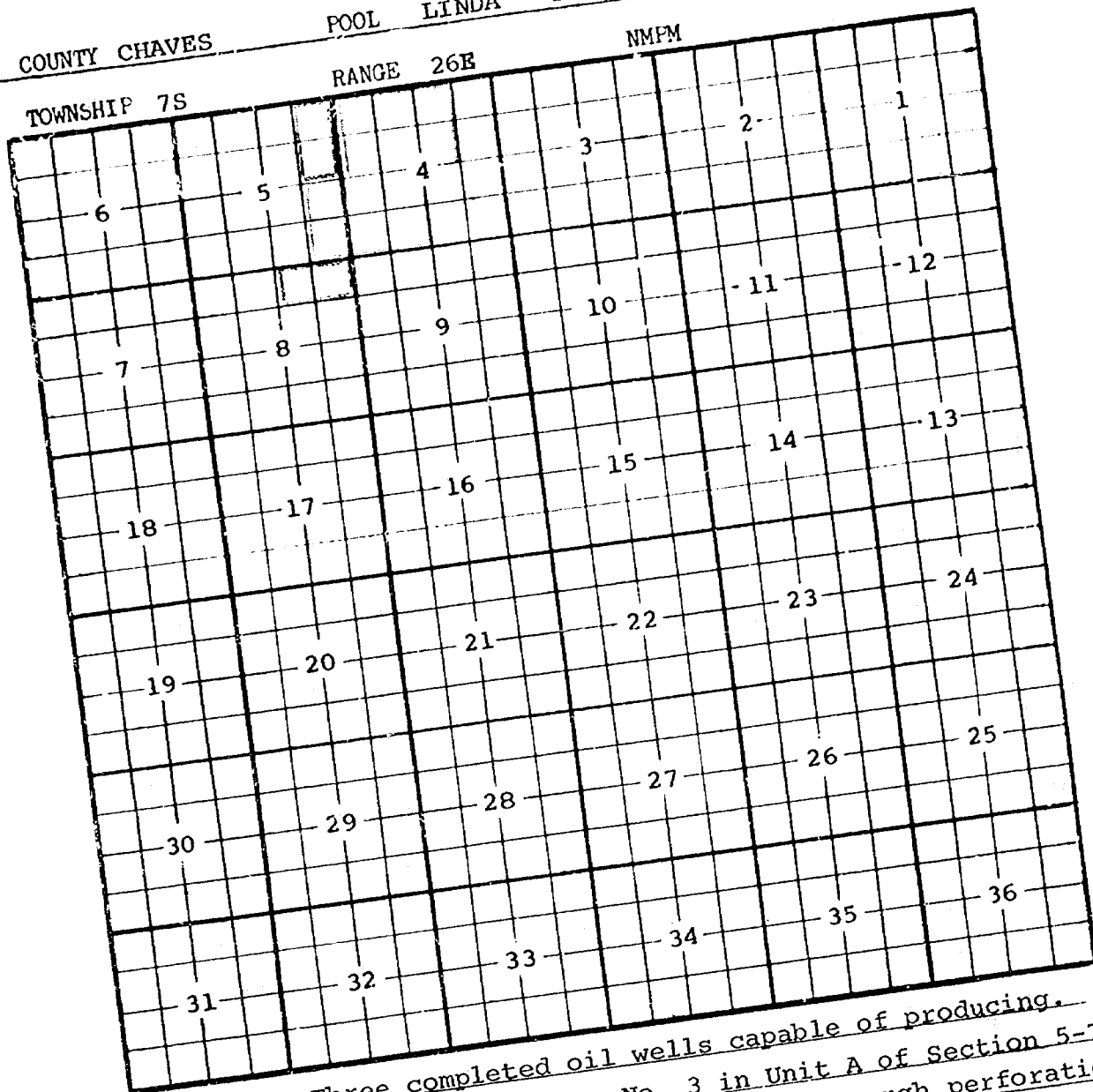
Purpose: One completed oil well capable of producing.

Dr. Sam G. Dunn, Dale A Fed. well no. 1 in
unit I of Section 27-7-26. Completed in San Andres
October 3, 1965, through perforations 1272 to 1282.

Pool boundary colored in red.

Proposed extensions colored in green. Section 27: S/2 N/2
& NW/4 SW/4

COUNTY CHAVES
TOWNSHIP 7S
RANGE 26E
POOL LINDA - SAN ANDRES
NMFM



Purpose: Three completed oil wells capable of producing.
Dr. Sam G. Dunn, Pendergrass No. 3 in Unit A of Section 5-7-26 completed in San Andres September 23, 1965, through perforations 984 to 1015.

Dr. Sam G. Dunn, Sturgeon A No. 1 in Unit H of Section 5-7-26, completed in San Andres August 25, 1965, through perforations 999 to 1002.

ADDITION: Dr. Sam G. Dunn, Tonkin No. 1 in Unit B of Section 8-7-26. Completed in San Andres December 1, 1965, through perforations 969 to 1006.

Pool boundary colored in red.

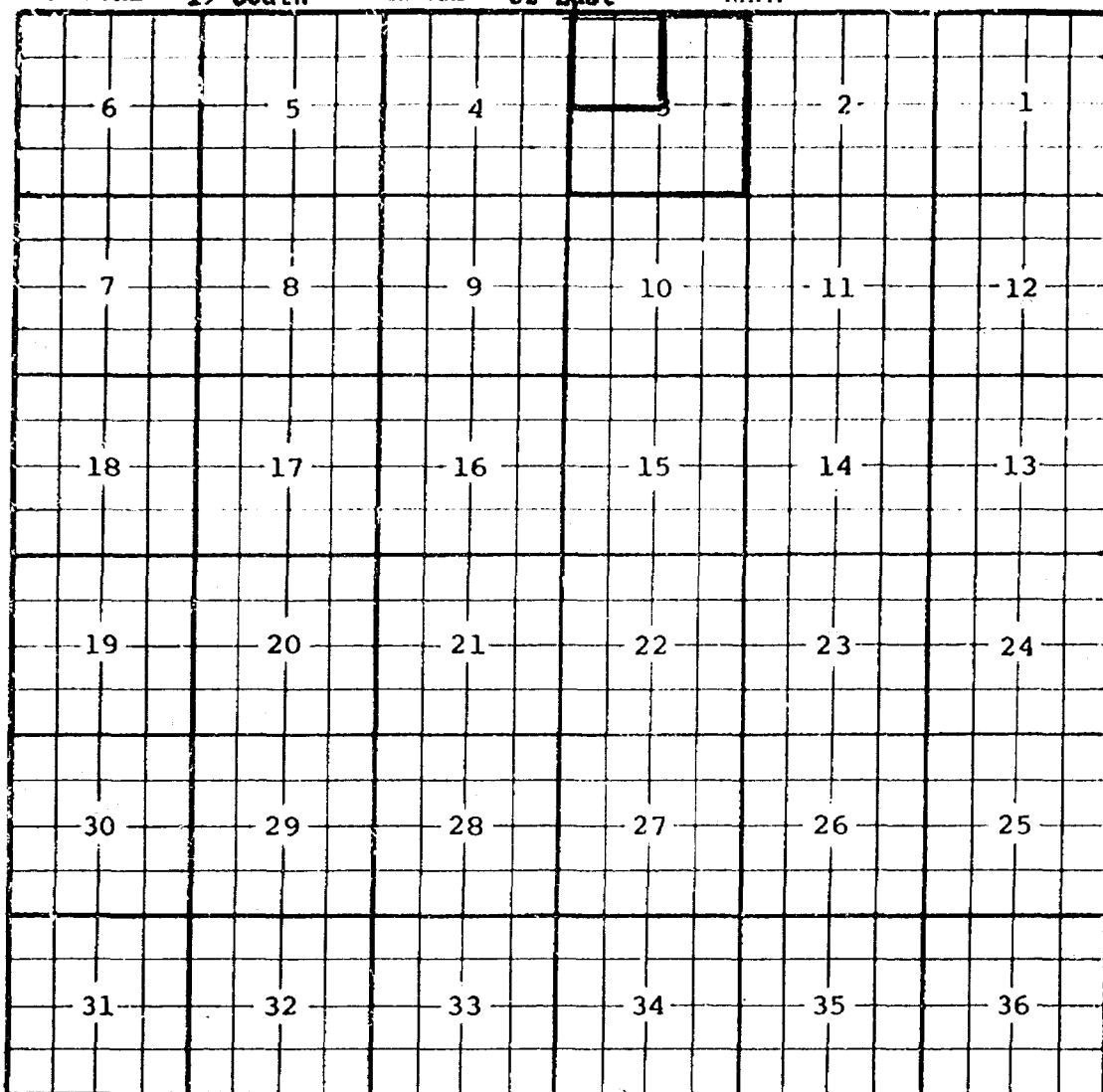
Proposed extensions colored in green. Section 5: E/2 NE/4.

ADDITION Section 8: N/2 NE/4

CASE 3383: (k) EXTENSION OF AN EXISTING OIL POOL

COUNTY LEA POOL LUSK-SEVEN RIVERS

TOWNSHIP 19 South RANGE 32 East NMFM



PURPOSE: Two completed oil wells capable of producing.

CACTUS DRILLING COMPANY - Shell Federal #2 in Unit F of Section 3-19-32.

Completed in Seven Rivers on January 14, 1966. Top of Perforations 3840'.

CACTUS DRILLING COMPANY - Shell Federal #3 in Unit D of Section 3-19-32.

Completed in Seven Rivers on January 29, 1966. Top of Perforations 3866'.

Pool boundary colored in red.

Proposed pool extension colored in green. SECTION 3: NW/4

CASE 3383: (1) EXTENSION OF AN EXISTING OIL POOL

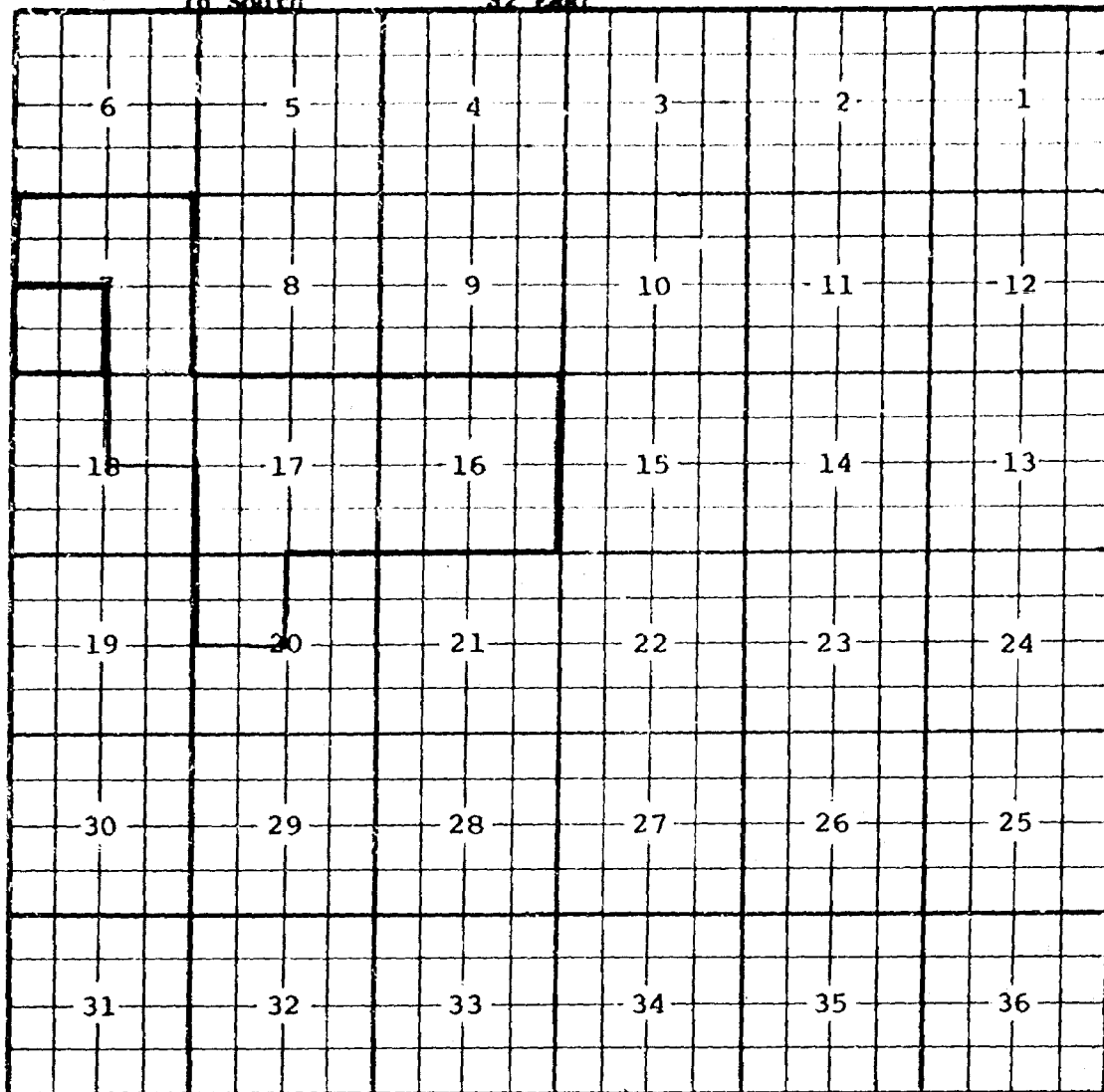
COUNTY LEA

POOL MESA-QUEEN

TOWNSHIP 16 South

RANGE 32 East

NMPM



PURPOSE: One completed gas well capable of producing in an oil pool.

ROBERT A. DEAN - Pan American 7 State #1 in Unit K of Section 7-16-32.

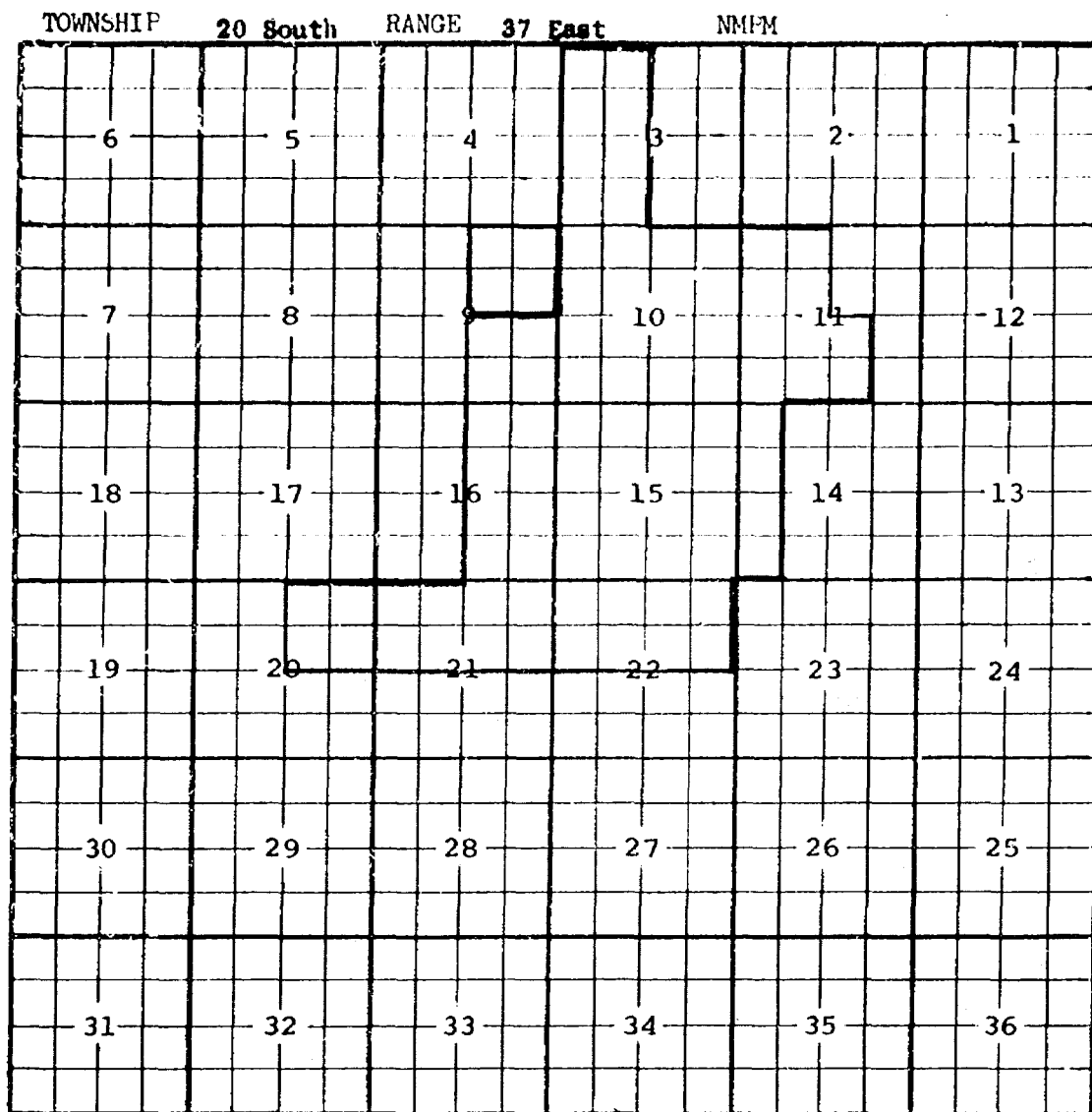
Completed in Queen on July 8, 1965. Top of Perforations 3336'.

Pool boundary colored in red.

Proposed pool extension colored in green. SECTION 7: SW/4

CASE 3383: (m) EXTENSION OF AN EXISTING OIL POOL

COUNTY LEA POOL MONUMENT-TUBB



PURPOSE: One completed oil well capable of producing.

MALLARD PETROLEUM, INC. - Laughlin #1 in Unit H of Section 9-20-37. Completed in Tubb on January 6, 1966. Top of Perforations 6356'.

Pool boundary colored in red.

Proposed pool extension colored in green. SECTION 9: NE/4

CASE 3383: (n) EXTENSION OF AN EXISTING OIL POOL

COUNTY LEA POOL VACUUM-UPPER PENNSYLVANIAN

TOWNSHIP	17 South	RANGE	34 East	NMIM
6	5	4	3	2
7	8	9	10	11
18	17	16	15	14
19	20	21	22	23
30	29	28	27	26
31	32	33	34	35

PURPOSE: Two completed oil wells capable of producing.

SOCONY MOBIL OIL COMPANY, INC. - State Bridges #108 in Unit F of Section 25-17-34. Completed in Upper Pennsylvanian on January 7, 1966. Top of Perforations 10,034'.

TEXACO, INC. - State of New Mexico "O" NCT-1 #25 in Unit J of Section 36-17-34. Completed in Pennsylvanian on January 10, 1966. Top of Perforations 10,088'.

Pool boundary colored in red.

Proposed pool extensions colored in green. SECTION 25: NW/4

SECTION 36: SE/4

CASE 3383: (o) EXTENSION OF AN EXISTING OIL POOL

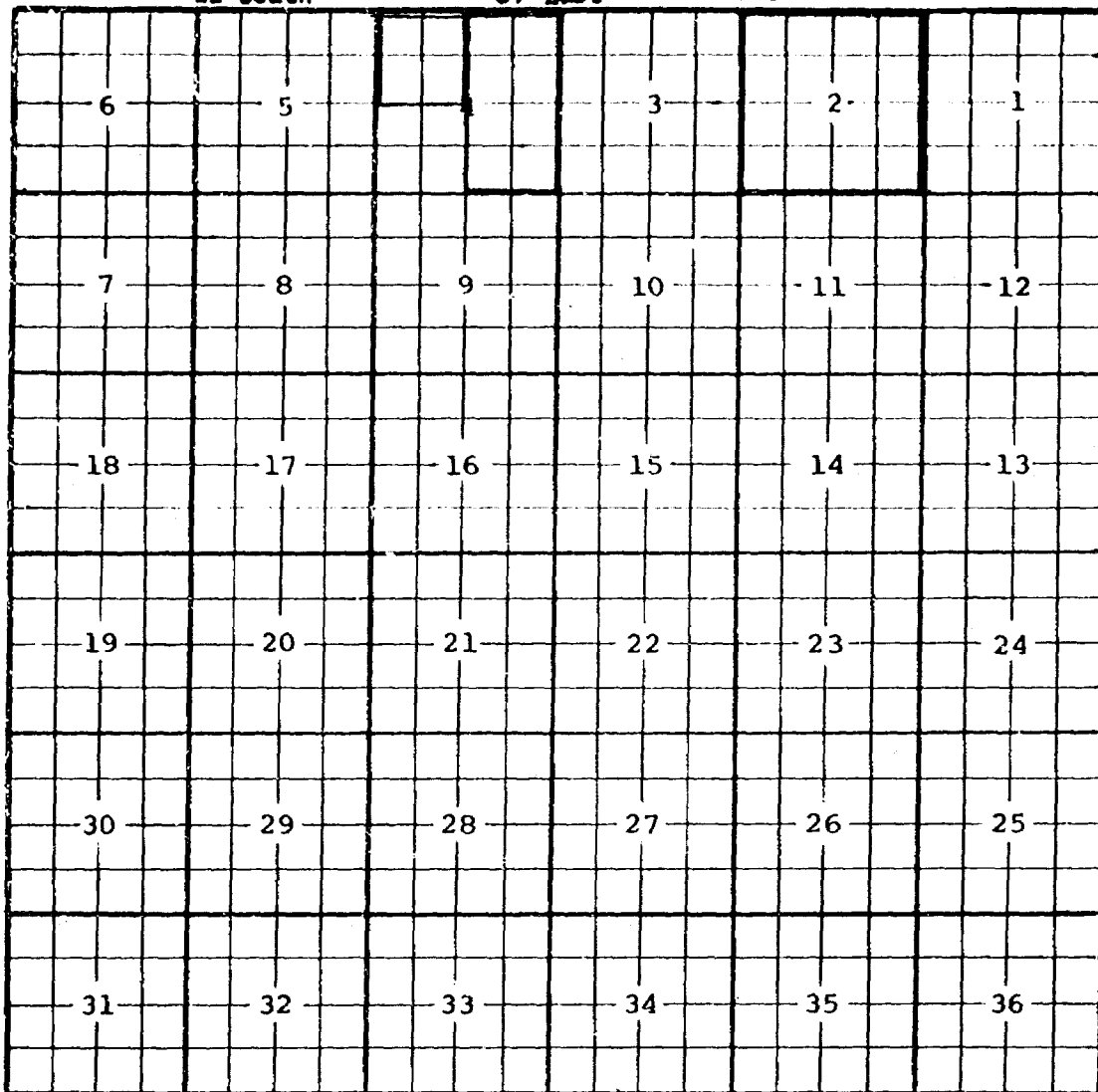
COUNTY LEA

POOL WANTZ-ABO

TOWNSHIP 22 South

RANGE 37 East

NMPM



PURPOSE: One completed oil well capable of producing.

TIDEWATER OIL COMPANY - R. L. Brunson #2 in Unit P of Section 4-22-37.

Completed in Abo on January 24, 1966. Top of Perforations 6722'.

Pool boundary colored in red.

Proposed pool extension colored in green. SECTION 4: E/2

CASE 3383: (p) EXTENSION OF AN EXISTING OIL POOL

COUNTY LEA POOL EAST WEIR-TUBB

TOWNSHIP 20 South RANGE 37 East NMFM

6	5	4	3	2	1
7	8	9	10	11	12
18	17	16	15	14	13
19	20	21	22	23	24
30	29	28	27	26	25
31	32	33	34	35	36

PURPOSE: One completed oil well capable of producing.

TEXACO, INC. - M. B. Weir "B" #7 in Unit M of Section 12-20-37. Completed in Tubb on November 1, 1965. Top of Perforations 6426'.

Pool boundary colored in red.

Proposed pool extension colored in green. SECTION 12: S/2 SW/4