

CASE 4018: Application of SOLAR
OIL COMPANY FOR A DUAL COMPLETION,
LEA COUNTY, NEW MEXICO.

Case Number

4018

Application
Transcripts.

Small Exhibits

ETC.

dearnley-meier & co. service, inc.

SPECIALIZING IN: DEPOSITIONS, HEARINGS, STATEMENTS, EXPERT TESTIMONY, DAILY COPY, CONVENTIONS

1120 SIMMS BLDG. • P. O. BOX 1092 • PHONE 243-6691 • ALBUQUERQUE, NEW MEXICO



BEFORE THE
NEW MEXICO OIL CONSERVATION COMMISSION

Santa Fe, New Mexico

January 8, 1969

EXAMINER HEARING

IN THE MATTER OF:)

Application of Solar Oil)
Company for a dual comple-)
tion, Lea County,)
New Mexico.)

Case No. 4018

BEFORE: Daniel S. Nutter, Examiner

TRANSCRIPT OF HEARING

MR. NUTTER: Case 4018.

MR. HATCH: Case 4018, Application of the Solar Oil Company for a dual completion, Lea County, New Mexico.

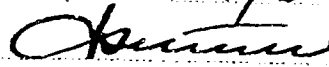
Mr. Examiner, please, this case has been taken care of administratively. MC Order 1842 has approved the dual completion, so we feel that this case should be dismissed.

MR. NUTTER: In as much as this application has been handled administratively, Case 4018 will be dismissed.

STATE OF NEW MEXICO)
) ss.
COUNTY OF BERNALILLO)

I, SAMUEL MORTELETTE, Court Reporter in and for the County of Bernalillo, State of New Mexico, do hereby certify that the foregoing and attached Transcript of Hearing before the New Mexico Oil Conservation Commission was reported by me, and that the same is a true and correct record of the said proceedings, to the best of my knowledge, skill and ability.


COURT REPORTER

I do hereby certify that the above is a true and correct copy of the original as filed in my office.
Date: 1/8 4018
69

New Mexico Oil Conservation Commission

DAVID F. CARGO
CHAIRMAN

State of New Mexico
Oil Conservation Commission



LAND COMMISSIONER
GUYTON B. HAYS
MEMBER

P. O. BOX 2088
SANTA FE

STATE GEOLOGIST
A. L. PORTER, JR.
SECRETARY - DIRECTOR

January 13, 1969

Mr. Daroyl R. Curry
Solar Oil Company
Post Office Box 5114
Midland, Texas 79701

Re: Case No. 4018
Order No. R-3659
Applicant:
Solar Oil Company

Dear Sir:

Enclosed herewith are two copies of the above-referenced Commission order recently entered in the subject case.

Very truly yours,

A. L. Porter, Jr.
A. L. PORTER, Jr.
Secretary-Director

ALP/ir

Carbon copy of order also sent to:

Hobbs OCC X

Artesia OCC

Aztec OCC

Other _____

BEFORE THE OIL CONSERVATION COMMISSION
OF THE STATE OF NEW MEXICO

IN THE MATTER OF THE HEARING
CALLED BY THE OIL CONSERVATION
COMMISSION OF NEW MEXICO FOR
THE PURPOSE OF CONSIDERING:

CASE No. 4018
Order No. R-3659

APPLICATION OF SOLAR OIL COMPANY
FOR A DUAL COMPLETION, LEA COUNTY,
NEW MEXICO.

ORDER OF THE COMMISSION

BY THE COMMISSION:

This cause came on for hearing at 9 a.m. on January 8, 1969,
at Santa Fe, New Mexico, before Examiner Daniel S. Mutter.

NOW, on this 13th day of January, 1969, the Commission, a
quorum being present, having considered the record and the recom-
mendations of the Examiner, and being fully advised in the premises,


FINDS:

- (1) That the applicant's request for a dual completion has
been granted administratively by Administrative Order No. MC-1842.
- (2) That Case No. 4018 should be dismissed.

IT IS THEREFORE ORDERED:

That Case No. 4018 is hereby dismissed.

DONE at Santa Fe, New Mexico, on the day and year hereinabove
designated.



STATE OF NEW MEXICO
OIL CONSERVATION COMMISSION

DAVID F. CARGO, Chairman

ALEX J. ARMISTO, Member

A. L. PORTER, Jr., Member & Secretary

esr/

Docket No. 1-09

DOCKET: EXAMINER HEARING - WEDNESDAY - JANUARY 8, 1969

9 A.M. - OIL CONSERVATION COMMISSION CONFERENCE ROOM,
STATE LAND OFFICE BUILDING, SANTA FE, NEW MEXICO

The following cases will be heard before Daniel S. Nutter, Examiner, or A. L. Porter, Jr., Alternate Examiner:

CASE 4016: Application of American Trading and Production Corporation for a dual completion, Lea County, New Mexico. Applicant, in the above-styled cause, seeks approval for the dual completion (conventional) of its Southeast Lea Unit Well No. 2 located in Unit L of Section 25, Township 20 South, Range 35 East, Lea County, New Mexico, in such a manner as to permit the production of gas from an undesignated Wolfcamp gas pool and gas from an undesignated Morrow gas pool through parallel strings of tubing.

CASE 3709: (Reopened)

In the matter of Case No. 3709 being reopened pursuant to the provisions of Order No. R-3366, which order established 80-acre spacing units for the Akah Nez-Devonian Oil Pool, San Juan County, New Mexico, for a period of one year. All interested parties may appear and show cause why said pool should not be developed on 40-acre spacing units.

CASE 4017: Application of Corinne Grace for compulsory pooling, Eddy County, New Mexico. Applicant, in the above-styled cause, seeks an order pooling all mineral interests in the Morrow formation underlying Section 8, Township 21 South, Range 24 East, North Indian Hills-Morrow Gas Pool, Eddy County, New Mexico. Said acreage to be dedicated to a well to be drilled in the SE/4 of said Section 8. Also to be considered will be the costs of drilling said well, a charge for the risk involved, a provision for the allocation of actual operating costs, and the establishment of charges for supervision of said well.

CASE 4018: Application of Solar Oil Company for a dual completion, Lea County, New Mexico. Applicant, in the above-styled cause seeks approval for the dual completion (conventional) of its Fanning "B" Well No. 1 located in Unit A of Section 33, Township 23 South, Range 37 East, Lea County, New Mexico, to produce oil from the Teague-Blinebry and underlying Teague-Drinkard Pools through parallel strings of tubing.

CASE 4019: Application of Sinclair Oil Corporation for salt water injection, Lea County, New Mexico. Applicant, in the above styled cause, seeks authority to inject produced salt water into the Yates formation in the perforated interval from approximately 3860 feet to 4050 feet in its Mescalero Ridge Unit Well No. 2 located in Unit B of Section 28, Township 19 South, Range 34 East, Quail Ridge-Yates Pool, Lea County, New Mexico.

CASE 4020: Application of Burk Royalty Company for salt water disposal, Lea County, New Mexico. Applicant, in the above-styled cause, seeks authority to dispose of produced salt water into the Yates formation in the perforated interval from 3564 to 3585 feet in its Hanson "C" Well No. 4 located in Unit K of Section 23, Township 20 South, Range 34 East, Lynch Yates-Seven Rivers Pool, Lea County, New Mexico.

CASE 4015: (Continued from December 27, 1968, Examiner Hearing)

Application of Wilson Oil Company for salt water disposal, Lea County, New Mexico. Applicant, in the above-styled cause, seeks authority to dispose of produced salt water into the Yates-Seven Rivers formations, Wilson Yates-Seven Rivers Pool, Lea County, New Mexico, through the following six wells:

TOWNSHIP 21 SOUTH, RANGE 34 EAST

Wilson State Well No. 9 located in Unit F of Section 13;

Shell State Well No. 13 located in Unit H of Section 13;

Wilson State Well No. 8 located in Unit O of Section 13;

Wilson State Well No. 20 located in Unit B of Section 23;

Wilson State Well No. 21 located in Unit J of Section 23;

TOWNSHIP 21 SOUTH, RANGE 35 EAST

Wilson State Well No. 1-A located in Unit G of Section 7;

Applicant further seeks an administrative procedure whereby other wells in said pool may be approved for disposal purposes without the requirement of notice and hearing.

CASE 4010: (Continued from December 27, 1968, Examiner Hearing)

Application of John H. Trigg for a waterflood project, Eddy County, New Mexico. Applicant, in the above-styled cause, seeks authority to institute a waterflood project by the injection of water into the Grayburg-San Andres formations through his Empire "J" Federal Well No. 1 located in Unit P of Section 1, Township 18 South, Range 26 East, Red Lake Grayburg-San Andres Pool, Eddy County, New Mexico.

CASE 4013: (Continued from December 27, 1968, Examiner Hearing)

Application of Redfern Development Corporation and Wil-Mc Oil Corporation for salt water disposal, Lea County, New Mexico. Applicants, in the above-styled cause, seek authority to dispose of produced salt water into the San Andres formation in the interval from approximately 4042 feet to 4179 feet in the Wil-Mc State "K" Well No. 1, located in Unit O of Section 11, Township 10 South, Range 32 East, Mescalero-San Andres Pool, Lea County, New Mexico. (The above perforated interval is in lieu of the originally advertised interval from 4200 feet to 4300 feet.)

NEW MEXICO OIL CONSERVATION COMMISSION
SANTA FE, NEW MEXICO
APPLICATION FOR MULTIPLE COMPLETION

Form C-107
5-1-61

Operator SOLAR OIL COMPANY County Lea Date 27 November 1968
Address P.O. Box 5114, Midland, Texas Lease Fanning "B" Well No. 1
Location of Well Unit A Section 33 Township 23-S Range 37-E

1. Has the New Mexico Oil Conservation Commission heretofore authorized the multiple completion of a well in these same pools or in the same zones within one mile of the subject well? YES NO
2. If answer is yes, identify one such instance: Order No. ; Operator Lease, and Well No.

3. The following facts are submitted:	Upper Zone	Intermediate Zone	Lower Zone
a. Name of Pool and Formation	<u>Teague Blinebry</u>		<u>Imperial Tubb</u>
b. Top and Bottom of Pay Section (Perforations)	<u>5883-5405</u>		<u>6111-6214</u>
c. Type of production (Oil or Gas)	<u>Oil</u>		<u>Oil</u>
d. Method of Production (Flowing or Artificial Lift)	<u>Flowing</u>		<u>Pumping</u>

4. The following are attached. (Please check YES or NO)

- | Yes | No | |
|-------------------------------------|--------------------------|---|
| <input checked="" type="checkbox"/> | <input type="checkbox"/> | a. Diagrammatic Sketch of the Multiple Completion, showing all casing strings, including diameters and setting depths, centralizers and/or turbolizers and location thereof, quantities used and top of cement, perforated intervals, tubing strings, including diameters and setting depth, location and type of packers and side door chokes, and such other information as may be pertinent. |
| <input checked="" type="checkbox"/> | <input type="checkbox"/> | b. Plat showing the location of all wells on applicant's lease, all offset wells on offset leases, and the names and addresses of operators of all leases offsetting applicant's lease. |
| <input checked="" type="checkbox"/> | <input type="checkbox"/> | c. Waivers consenting to such multiple completion from each offset operator, or in lieu thereof, evidence that said offset operators have been furnished copies of the application.* |
| <input checked="" type="checkbox"/> | <input type="checkbox"/> | d. Electrical log of the well or other acceptable log with tops and bottoms of producing zones and intervals of perforation indicated thereon. (If such log is not available at the time application is filed it shall be submitted as provided by Rule 112-A.) |

5. List all offset operators to the lease on which this well is located together with their correct mailing address.

Resler & Sheldon, 801 W. Texas, Artesia, New Mexico

Gulf Oil Company, Gulf Bldg., Midland, Texas

Texas Pacific Oil Co., 511 W. Ohio, Midland, Texas

6. Were all operators listed in Item 5 above notified and furnished a copy of this application? YES X NO . If answer is yes, give date of such notification 27 November 1968.

CERTIFICATE: I, the undersigned, state that I am the Vice President of the Solar Oil Company (company), and that I am authorized by said company to make this report; and that this report was prepared under my supervision and direction and that the facts stated therein are true, correct and complete to the best of my knowledge.

DOCKET NUMBER

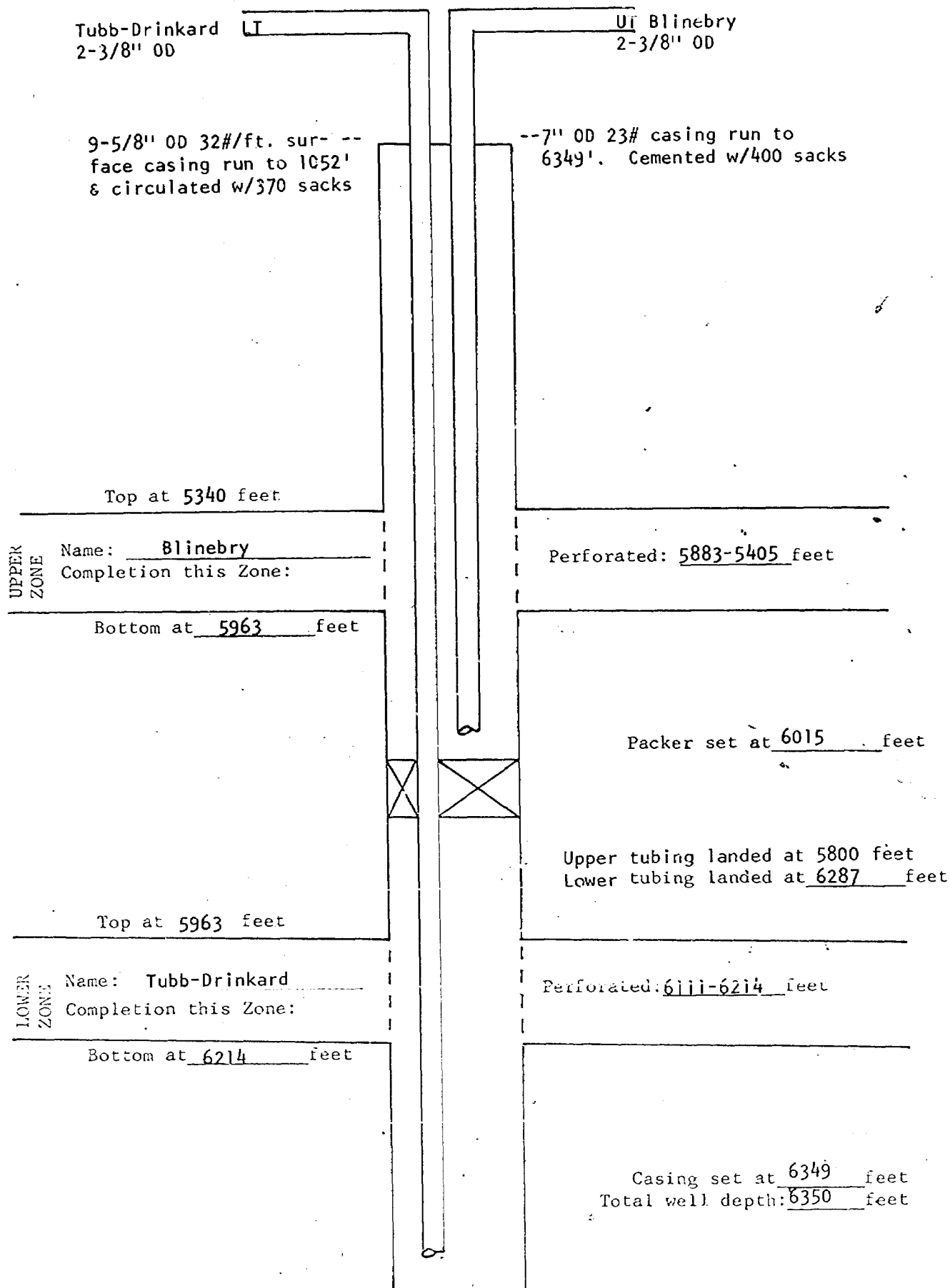
Date 12-30-68

Signature

*Should waivers from all offset operators not accompany an application for administrative approval, the New Mexico Oil Conservation Commission will hold the application for a period of twenty (20) days from date of receipt by the Commission's Santa Fe office. If, after said twenty-day period, no protest nor request for hearing is received by the Santa Fe office, the application will then be processed.

- E: If the proposed multiple completion will result in an unorthodox well location and/or a non-standard proration unit in one or more of the producing zones, then separate application for approval of the same should be filed simultaneously with this application.

DIAGRAMMATIC SKETCH SHOWING MULTIPLE COMPLETION INSTALLATION



DATE: 11-15-68

OPERATOR: SOLAR OIL COMPANY

LEASE: FANNING "B"

POOL: IMPERIAL TUBB

COUNTY: LEA

WELL NO.: 1

Case 14018

SOUTHEAST NEW MEXICO PACKER LEAKAGE TEST

Operator SOLAR OIL COMPANY			Lease Fanning "B"			Well No. 1	
Location of Well	Unit A	Sec 33	Twp 23-S	Rge 37-E	County Lea		
Name of Reservoir or Pool			Type of Prod (Oil or Gas)	Method of Prod Flow, Art Lift	Prod. Medium (Tbg or Csg)	Choke Size	
Upper Compl	Teague Blinebry		Oil	Flow	Tbg.	24/64"	
Lower Compl	Imperial Tubb		Oil	Pump	Tbg.		

FLOW TEST NO. 1

Both zones shut-in at (hour, date): 11-3-68 9:00 AM

Well opened at (hour, date): 11-4-68 9:00 AM

	Upper Completion	Lower Completion
Indicate by (X) the zone producing.....	X	
Pressure at beginning of test.....	540	60
Stabilized? (Yes or No).....	Yes	Yes
Maximum pressure during test.....	780	60
Minimum pressure during test.....	540	60
Pressure at conclusion of test.....	780	60
Pressure change during test (Maximum minus Minimum).....	240	0
Was pressure change an increase or a decrease?.....	Increase	
Well closed at (hour, date): 11-5-68 9 AM	Total Time On Production 21-1/2 hrs	0
Oil Production	Gas Production	
During Test: 207 bbls; Grav.	During Test	MCF; GOR
Remarks 1000# charts used on 3000# recorder		

FLOW TEST NO. 2

Well opened at (hour, date): 1:30 PM 11-6-68

	Upper Completion	Lower Completion
Indicate by (X) the zone producing.....		X
Pressure at beginning of test.....	780	60
Stabilized? (Yes or No).....	Yes	Yes
Maximum pressure during test.....	780	240
Minimum pressure during test.....	780	60
Pressure at conclusion of test.....	780	60
Pressure change during test (Maximum minus Minimum).....	0	180
Was pressure change an increase or a decrease?.....		Increase
Well closed at (hour, date) 12:15 11-7-68	Total time on Production 0	23 hrs.
Oil Production	Gas Production	
During Test: 34 bbls; Grav.	During Test	MCF; GOR
Remarks 1000# charts used on 3000# recorder		

I hereby certify that the information herein contained is true and complete to the best of my knowledge.

Approved _____ 19_____
New Mexico Oil Conservation Commission

Operator SOLAR OIL COMPANY

By MJ Smith

By _____


Title Production Clerk

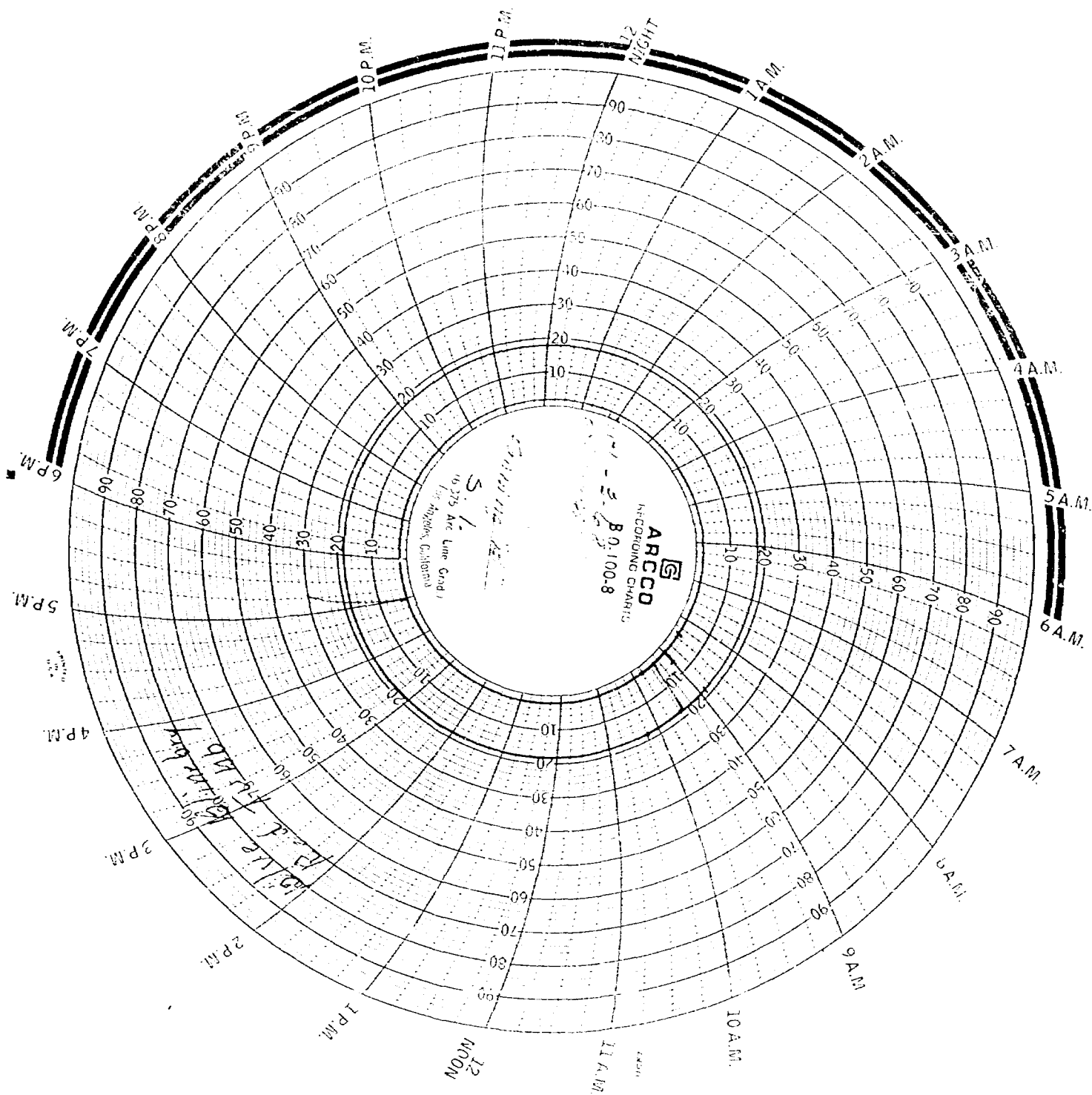
Title _____

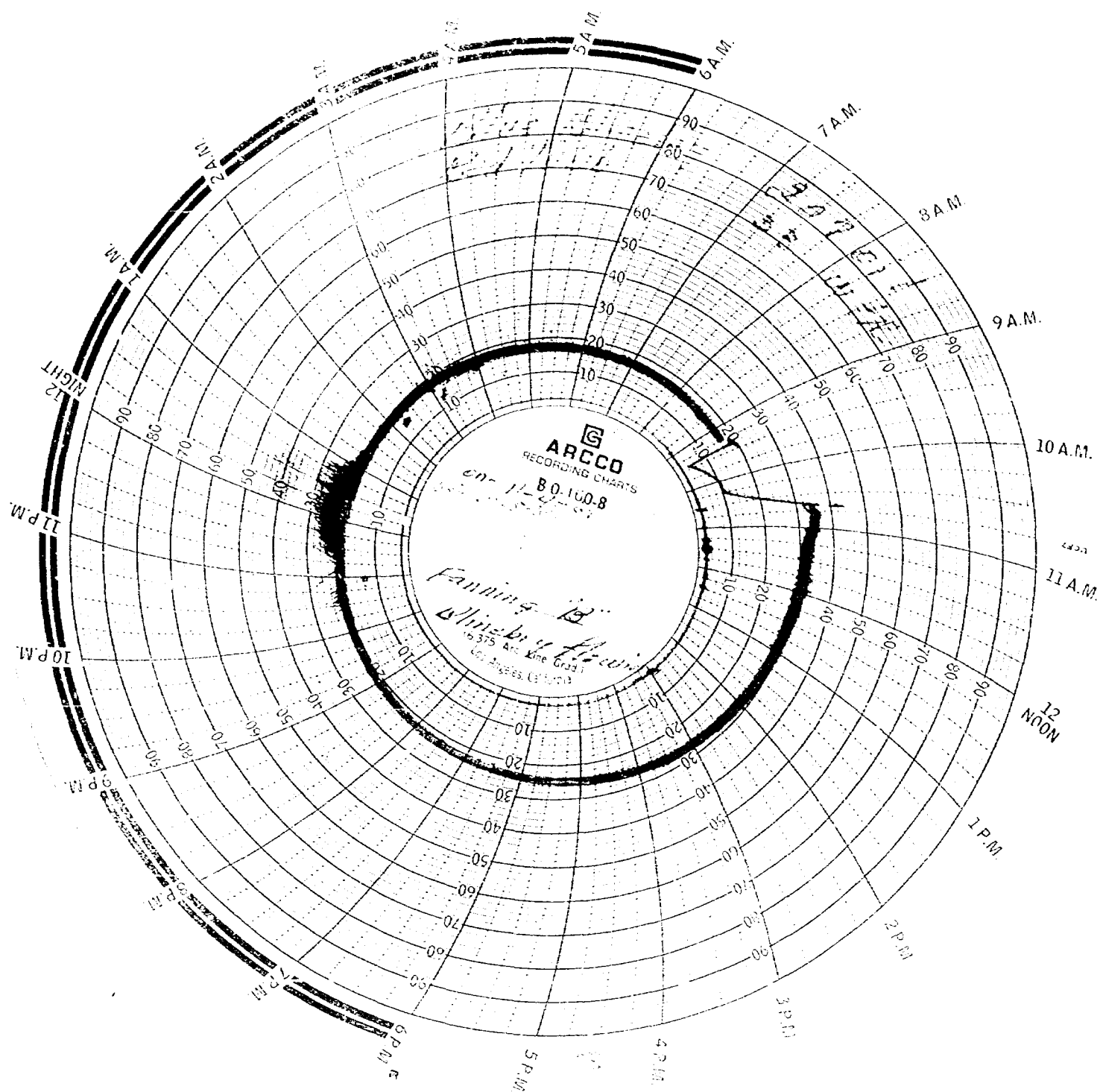
Date 27 November 68

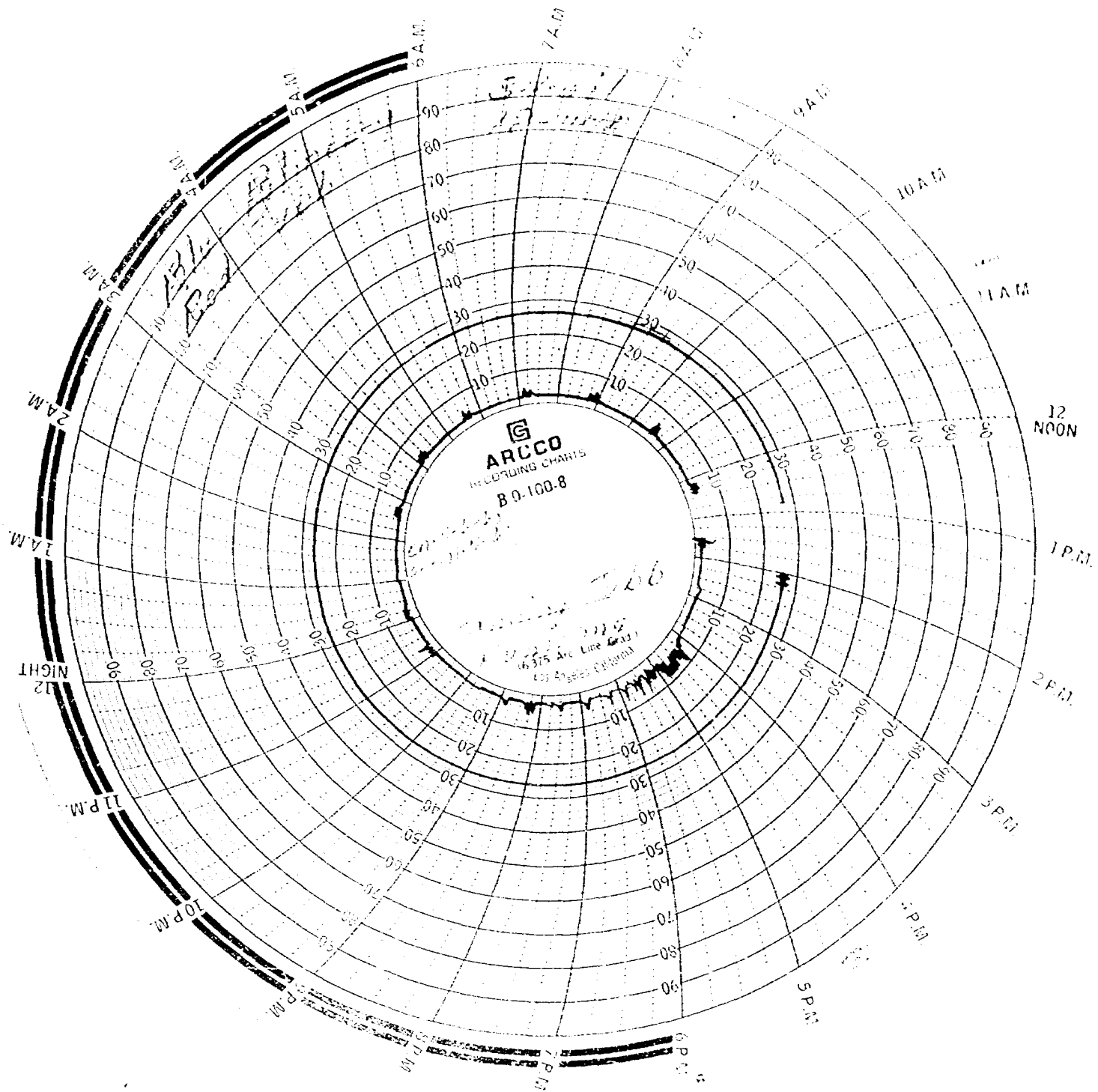
4. For each of the above categories, the following shall be provided at the time of the initial assessment and at least annually thereafter, until the first child is released from the program and the child's condition has stabilized: (a) a copy of the child's medical history; (b) a copy of the child's current medical condition; (c) a copy of the child's current medical condition; and (d) a copy of the child's current medical condition.

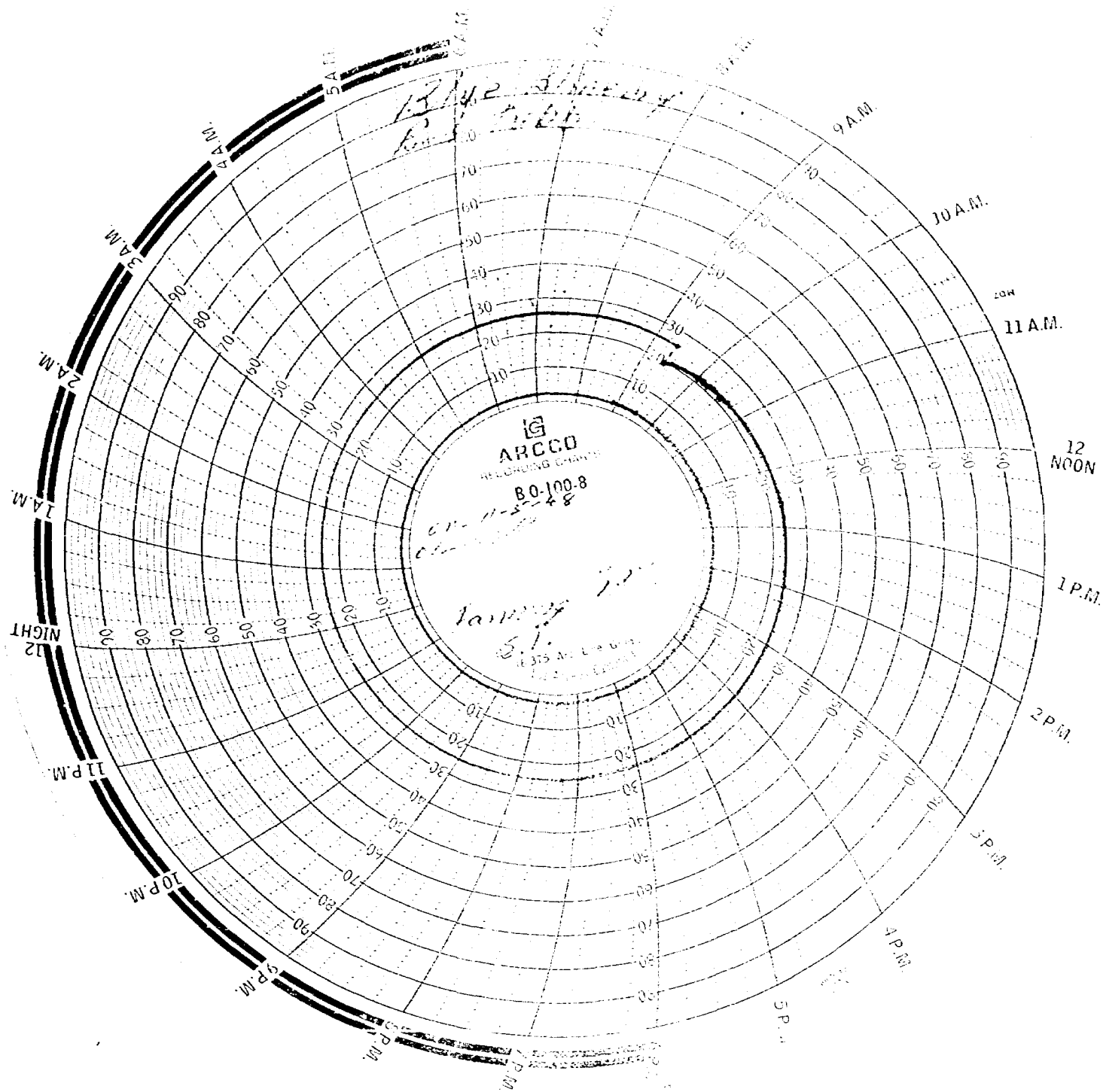
1. The following information was obtained from the records of the
 2. Federal Bureau of Investigation, Bureau of Criminal Investigation, New York
 3. Office, New York City, New York, dated 10/10/68, and 10/11/68, and
 4. 10/12/68, and 10/13/68, and 10/14/68, and 10/15/68, and 10/16/68, and
 5. 10/17/68, and 10/18/68, and 10/19/68, and 10/20/68, and 10/21/68, and
 6. 10/22/68, and 10/23/68, and 10/24/68, and 10/25/68, and 10/26/68, and
 7. 10/27/68, and 10/28/68, and 10/29/68, and 10/30/68, and 10/31/68, and
 8. 11/1/68, and 11/2/68, and 11/3/68, and 11/4/68, and 11/5/68, and
 9. 11/6/68, and 11/7/68, and 11/8/68, and 11/9/68, and 11/10/68, and
 10. 11/11/68, and 11/12/68, and 11/13/68, and 11/14/68, and 11/15/68, and
 11. 11/16/68, and 11/17/68, and 11/18/68, and 11/19/68, and 11/20/68, and
 12. 11/21/68, and 11/22/68, and 11/23/68, and 11/24/68, and 11/25/68, and
 13. 11/26/68, and 11/27/68, and 11/28/68, and 11/29/68, and 11/30/68, and
 14. 12/1/68, and 12/2/68, and 12/3/68, and 12/4/68, and 12/5/68, and
 15. 12/6/68, and 12/7/68, and 12/8/68, and 12/9/68, and 12/10/68, and
 16. 12/11/68, and 12/12/68, and 12/13/68, and 12/14/68, and 12/15/68, and
 17. 12/16/68, and 12/17/68, and 12/18/68, and 12/19/68, and 12/20/68, and
 18. 12/21/68, and 12/22/68, and 12/23/68, and 12/24/68, and 12/25/68, and
 19. 12/26/68, and 12/27/68, and 12/28/68, and 12/29/68, and 12/30/68, and
 20. 12/31/68, and 1/1/69, and 1/2/69, and 1/3/69, and 1/4/69, and 1/5/69, and
 21. 1/6/69, and 1/7/69, and 1/8/69, and 1/9/69, and 1/10/69, and 1/11/69, and
 22. 1/12/69, and 1/13/69, and 1/14/69, and 1/15/69, and 1/16/69, and 1/17/69, and
 23. 1/18/69, and 1/19/69, and 1/20/69, and 1/21/69, and 1/22/69, and 1/23/69, and
 24. 1/24/69, and 1/25/69, and 1/26/69, and 1/27/69, and 1/28/69, and 1/29/69, and
 25. 1/30/69, and 1/31/69, and 2/1/69, and 2/2/69, and 2/3/69, and 2/4/69, and 2/5/69, and
 26. 2/6/69, and 2/7/69, and 2/8/69, and 2/9/69, and 2/10/69, and 2/11/69, and 2/12/69, and
 27. 2/13/69, and 2/14/69, and 2/15/69, and 2/16/69, and 2/17/69, and 2/18/69, and 2/19/69, and
 28. 2/20/69, and 2/21/69, and 2/22/69, and 2/23/69, and 2/24/69, and 2/25/69, and 2/26/69, and
 29. 2/27/69, and 2/28/69, and 2/29/69, and 2/30/69, and 3/1/69, and 3/2/69, and 3/3/69, and
 30. 3/4/69, and 3/5/69, and 3/6/69, and 3/7/69, and 3/8/69, and 3/9/69, and 3/10/69, and 3/11/69, and
 31. 3/12/69, and 3/13/69, and 3/14/69, and 3/15/69, and 3/16/69, and 3/17/69, and 3/18/69, and 3/19/69, and
 32. 3/20/69, and 3/21/69, and 3/22/69, and 3/23/69, and 3/24/69, and 3/25/69, and 3/26/69, and 3/27/69, and
 33. 3/28/69, and 3/29/69, and 3/30/69, and 3/31/69, and 4/1/69, and 4/2/69, and 4/3/69, and 4/4/69, and 4/5/69, and
 34. 4/6/69, and 4/7/69, and 4/8/69, and 4/9/69, and 4/10/69, and 4/11/69, and 4/12/69, and 4/13/69, and 4/14/69, and
 35. 4/15/69, and 4/16/69, and 4/17/69, and 4/18/69, and 4/19/69, and 4/20/69, and 4/21/69, and 4/22/69, and 4/23/69, and
 36. 4/24/69, and 4/25/69, and 4/26/69, and 4/27/69, and 4/28/69, and 4/29/69, and 4/30/69, and 5/1/69, and 5/2/69, and
 37. 5/3/69, and 5/4/69, and 5/5/69, and 5/6/69, and 5/7/69, and 5/8/69, and 5/9/69, and 5/10/69, and 5/11/69, and 5/12/69, and
 38. 5/13/69, and 5/14/69, and 5/15/69, and 5/16/69, and 5/17/69, and 5/18/69, and 5/19/69, and 5/20/69, and 5/21/69, and
 39. 5/22/69, and 5/23/69, and 5/24/69, and 5/25/69, and 5/26/69, and 5/27/69, and 5/28/69, and 5/29/69, and 5/30/69, and
 40. 5/31/69, and 6/1/69, and 6/2/69, and 6/3/69, and 6/4/69, and 6/5/69, and 6/6/69, and 6/7/69, and 6/8/69, and 6/9/69, and
 41. 6/10/69, and 6/11/69, and 6/12/69, and 6/13/69, and 6/14/69, and 6/15/69, and 6/16/69, and 6/17/69, and 6/18/69, and 6/19/69, and
 42. 6/20/69, and 6/21/69, and 6/22/69, and 6/23/69, and 6/24/69, and 6/25/69, and 6/26/69, and 6/27/69, and 6/28/69, and 6/29/69, and
 43. 6/30/69, and 7/1/69, and 7/2/69, and 7/3/69, and 7/4/69, and 7/5/69, and 7/6/69, and 7/7/69, and 7/8/69, and 7/9/69, and
 44. 7/10/69, and 7/11/69, and 7/12/69, and 7/13/69, and 7/14/69, and 7/15/69, and 7/16/69, and 7/17/69, and 7/18/69, and 7/19/69, and
 45. 7/20/69, and 7/21/69, and 7/22/69, and 7/23/69, and 7/24/69, and 7/25/69, and 7/26/69, and 7/27/69, and 7/28/69, and 7/29/69, and
 46. 7/30/69, and 7/31/69, and 8/1/69, and 8/2/69, and 8/3/69, and 8/4/69, and 8/5/69, and 8/6/69, and 8/7/69, and 8/8/69, and 8/9/69, and
 47. 8/10/69, and 8/11/69, and 8/12/69, and 8/13/69, and 8/14/69, and 8/15/69, and 8/16/69, and 8/17/69, and 8/18/69, and 8/19/69, and
 48. 8/20/69, and 8/21/69, and 8/22/69, and 8/23/69, and 8/24/69, and 8/25/69, and 8/26/69, and 8/27/69, and 8/28/69, and 8/29/69, and
 49. 8/30/69, and 8/31/69, and 9/1/69, and 9/2/69, and 9/3/69, and 9/4/69, and 9/5/69, and 9/6/69, and 9/7/69, and 9/8/69, and 9/9/69, and
 50. 9/10/69, and 9/11/69, and 9/12/69, and 9/13/69, and 9/14/69, and 9/15/69, and 9/16/69, and 9/17/69, and 9/18/69, and 9/19/69, and
 51. 9/20/69, and 9/21/69, and 9/22/69, and 9/23/69, and 9/24/69, and 9/25/69, and 9/26/69, and 9/27/69, and 9/28/69, and 9/29/69, and
 52. 9/30/69, and 10/1/69, and 10/2/69, and 10/3/69, and 10/4/69, and 10/5/69, and 10/6/69, and 10/7/69, and 10/8/69, and 10/9/69, and

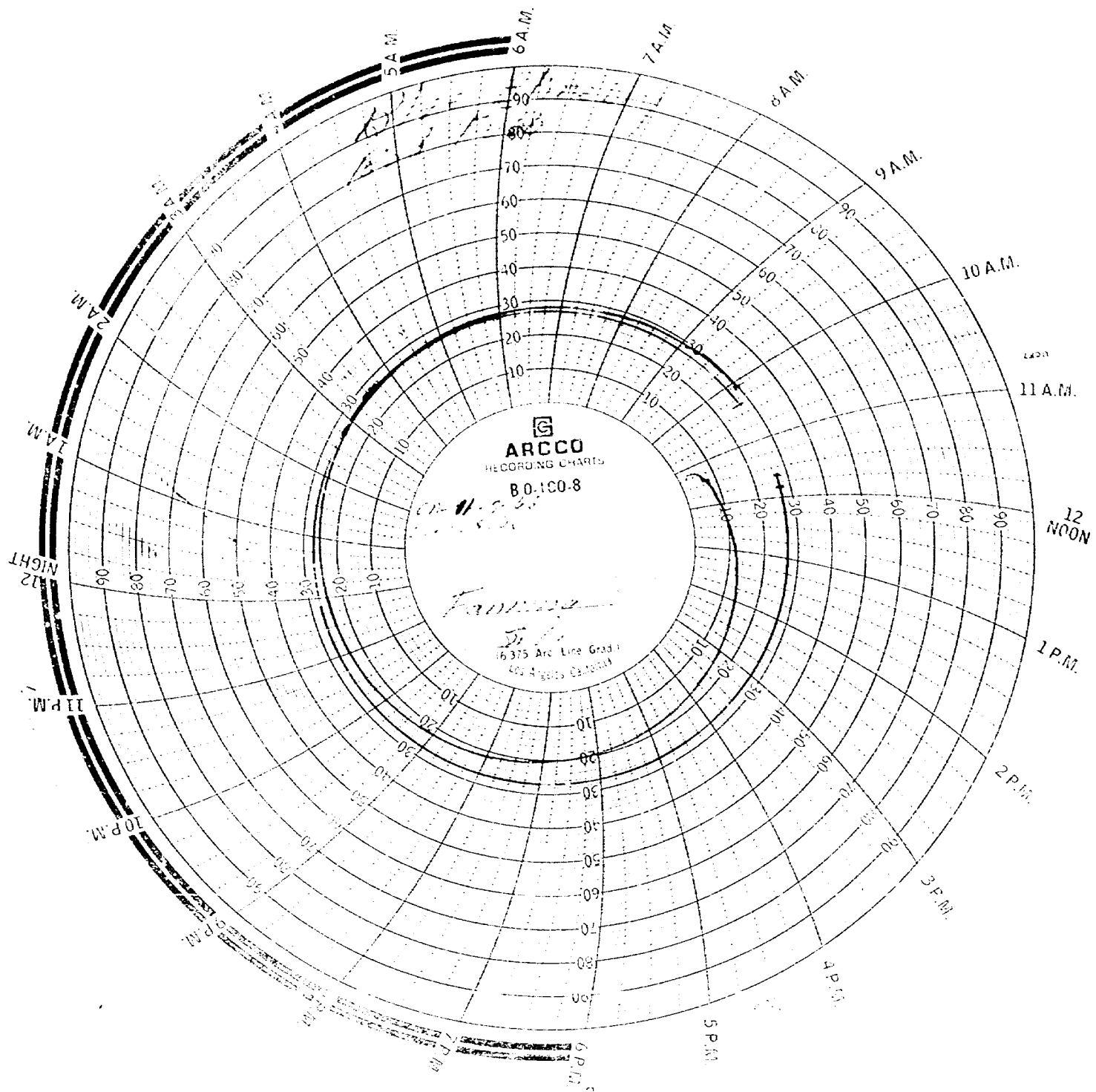












DRAFT

GMH/esr

BEFORE THE OIL CONSERVATION COMMISSION
OF THE STATE OF NEW MEXICO

IN THE MATTER OF THE HEARING
CALLED BY THE OIL CONSERVATION
COMMISSION OF NEW MEXICO FOR
THE PURPOSE OF CONSIDERING:

CASE No. 4018

Order No. R- 3659

APPLICATION OF SOLAR OIL COMPANY
FOR A DUAL COMPLETION, LEA COUNTY,
NEW MEXICO.

ORDER OF THE COMMISSION

BY THE COMMISSION:

This cause came on for hearing at 9 ~~o'clock~~ a.m. on
January 8, 1969, at Santa Fe, New Mexico, before Examiner
Daniel S. Nutter.

NOW, on this day of January, 1969, the Commission,
a quorum being present, having considered the record and the
recommendations of the Examiner, and being fully advised in the
premises,

FINDS:

- a dual completion has been*
- (1) That the applicant's request for ~~dismissal~~ should be
granted *administratively by ~~MC-1842~~ Administrative Order No. MC-1842.*
- (2) *That Case No. 4018 should be dismissed.*

IT IS THEREFORE ORDERED:

That Case No. 4018 is hereby dismissed.

DONE at Santa Fe, New Mexico, on the day and year herein-
above designated.