

CASE 6054: PLUGGING CASE - OCC

JOHN F. STAVEN

00 U

Case Number

6054

Application

Transcripts.

Small Exhibits

ETC.

SENDER: Be sure to follow instructions on other side

PLEASE FURNISH SERVICE(S) INDICATED BY CHECKED BLOCK(S)  
(Additional charges required for these services)

☐ Show address  
where delivered

☐ Deliver ONLY  
to addressee

RECEIPT

Indicate the services indicated below



RECEIPT FOR CERTIFIED MAIL—30¢



No. 481756


SENT TO John F. Staver		POSTMARK OR DATE
STREET AND NO. Box 51		
P. O., STATE, AND ZIP CODE Farmington, New Mexico 87401		
EXTRA SERVICES FOR ADDITIONAL FEES		
<input type="checkbox"/> Return Receipt Shows to whom and date delivered <input type="checkbox"/> 10¢ fee	<input type="checkbox"/> Shows to whom, date, and where delivered <input type="checkbox"/> 35¢ fee	<input type="checkbox"/> Deliver to Addressee Only <input type="checkbox"/> 50¢ fee

POD Form 3800  
Mar. 1966

NO INSURANCE COVERAGE PROVIDED—  
NOT FOR INTERNATIONAL MAIL

(See other side)





1. Affix postage stamps to your article to pay:  
**BASIC CHARGES**  
Certified fee—80¢  
Postage (first-class or airmail)

**OPTIONAL SERVICES**  
Return receipt (10¢ or 35¢)  
Deliver to addressee only—50¢  
Special delivery

2. If you want this receipt with your article, stick the gummed stub on the left portion of the article. If you do not want the receipt, stick the stub on the left portion of the article and present the article at a post office or post office box. (no extra charge)
3. If you do not want this receipt, stick the gummed stub on the left portion of the article and present the article at a post office or post office box. (no extra charge)
4. If you want to return the article to the sender, stick the gummed stub on the left portion of the article and present the article at a post office or post office box. (no extra charge)
5. If you want the article delivered only to the addressee, stick it on the front **DELIVER TO ADDRESSEE ONLY.** (10¢—75¢). Place the same endorsement in line 2 of the return receipt card.
6. Save this receipt and present it if you make inquiry.

U.S. POSTAGE 1967 7-215-700

1096110

9-20-77

JOHN F. STAVEL

PAPER THIN #1 F. 26-19N-5W

BEFORE EXAMINER NUTTER

OIL CONSERVATION COMMISSION

EXHIBIT NO. 2  
CASE NO. 6054

1096110 9-20-77

JOHN F. STAVEL

PAPER THIN #1 F. 26-19N-3W

OIL IN PIT IN FOREGROUND

BEFORE EXAMINER NUTTER

OIL CONSERVATION COMMISSION

EXHIBIT NO. 1  
CASE NO. 6054

BEFORE THE OIL CONSERVATION COMMISSION  
OF THE STATE OF NEW MEXICO

IN THE MATTER OF THE HEARING  
CALLED BY THE OIL CONSERVATION  
COMMISSION OF NEW MEXICO FOR  
THE PURPOSE OF CONSIDERING:

CASE NO. 6054  
Order No. R-5556

IN THE MATTER OF THE HEARING CALLED BY THE  
OIL CONSERVATION COMMISSION ON ITS OWN MOTION  
TO PERMIT JOHN F. STAVER AND ALL OTHER INTERESTED  
PARTIES TO APPEAR AND SHOW CAUSE WHY THE PAPERTHIN  
WELL NO. 1 LOCATED IN UNIT F OF SECTION 26, TOWNSHIP  
19 NORTH, RANGE 5 WEST, MCKINLEY COUNTY, NEW MEXICO,  
SHOULD NOT BE PLUGGED AND ABANDONED IN ACCORDANCE  
WITH A COMMISSION-APPROVED PLUGGING PROGRAM.

ORDER OF THE COMMISSION

BY THE COMMISSION:

This cause came on for hearing at 9 a.m. on September 28,  
1977, at Santa Fe, New Mexico, before Examiner Daniel S. Nutter.

NOW, on this 25th day of October, 1977, the Commission,  
a quorum being present, having considered the testimony, the  
record, and the recommendations of the Examiner, and being fully  
advised in the premises,

FINDS:

(1) That due public notice having been given as required  
by law, the Commission has jurisdiction of this cause and the  
subject matter thereof.

(2) That John F. Staver is the owner and operator of the  
Paperthin Well No. 1, located in Unit F of Section 26, Township  
19 North, Range 5 West, NMPM, McKinley County, New Mexico.

(3) That in order to prevent waste and protect correlative  
rights said Paperthin Well No. 1 should be plugged and abandoned  
in accordance with a program approved by the Aztec district  
office of the New Mexico Oil Conservation Commission on or  
before December 1, 1977, or the well should be returned to  
active drilling status or placed on production.

-2-

Case No. 6054  
Order No. R-5556

IT IS THEREFORE ORDERED:

(1) That John F. Staver is hereby ordered to plug and abandon the Paperthin Well No. 1, located in Unit F of Section 26, Township 19 North, Range 5 West, NMPM, McKinley County, New Mexico, or, in the alternative to return the well to active drilling status or place the well on production on or before December 1, 1977.

(2) That John F. Staver, prior to plugging and abandoning the above-described well, shall obtain from the Aztec office of the Commission, a Commission-approved program for said plugging and abandoning, and shall notify said Aztec office of the date and hour said work is to be commenced whereupon the Commission may, at its option, witness such work.

(3) That jurisdiction of this cause is retained for the entry of such further orders as the Commission may deem necessary.

DONE at Santa Fe, New Mexico, on the day and year herein-above designated.

STATE OF NEW MEXICO  
OIL CONSERVATION COMMISSION

  
*Phil R. Lucero*  
PHIL R. LUCERO, Chairman

EMERY C. ARNOLD, Member

*Joe D. Ramey*  
JOE D. RAMEY, Member & Secretary

S E A L

jr/

*Lyman*

*R-5556  
Case 6054*

Federal Building  
701 Camino del Rio  
Durango, Colorado 81301

CERTIFIED MAIL  
RETURN RECEIPT REQUESTED

April 20, 1978

*STAVEL*

John F. Stover  
P. O. Box 51  
Farmington, New Mexico 87401

Dear Mr. Stover:

A recent inspection of your No. 1 Paperthin well, located in the NW<sub>4</sub> sec. 26, T. 19 N., R. 5 W., McKinley County, New Mexico, on Federal lease NM-7772, disclosed that live oil had drained out of two tanks at the site of the plugged well.

You are hereby allowed 10 days to clean up this polluted area and removed the trash. We have requested restoration stipulations from the Bureau of Land Management and they will be furnished to you at a later date. It is suggested that the tanks be removed to permit reseeding of the area. Approval of the abandonment and termination of the period of bonded liability is pending restoration of the wellsite.

Sincerely yours,

(Orig. Sgd.) J. W. LONG

Jerry W. Long  
District Engineer

→ cc: NMOC  
BLM



R-5556  
Case 6054

NO. OF COPIES RECEIVED	5
DISTRIBUTION	
SANTA FE	1
FILE	1
U.S.G.S.	
LAND OFFICE	
OPERATOR	1

NEW MEXICO OIL CONSERVATION COMMISSION

Form C-103  
Supersedes Old  
C-102 and C-103  
Effective 1-1-65

SUNDY NOTICES AND REPORTS ON WELLS (DO NOT USE THIS FORM FOR PROPOSALS TO DRILL OR TO DEEPEN OR PLUG BACK TO A DIFFERENT RESERVOIR. USE "APPLICATION FOR PERMIT" (FORM C-101) FOR SUCH PROPOSALS.)	
1. OIL WELL <input checked="" type="checkbox"/> GAS WELL <input type="checkbox"/> OTHER <input type="checkbox"/>	5a. Indicate Type of Lease State <input checked="" type="checkbox"/> Fee <input type="checkbox"/>
2. Name of Operator <i>John F. Staver</i>	5. State Oil & Gas Lease No. <i>USA N. M. 7772</i>
3. Address of Operator <i>P. O. Box 51, Farmington, New Mexico 87401</i>	7. Unit Agreement Name <i>3</i>
4. Location of Well UNIT LETTER <i>3</i> <i>1650'</i> FEET FROM THE <i>North</i> LINE AND <i>1980'</i> FEET FROM THE <i>West</i> LINE, SECTION <i>26</i> TOWNSHIP <i>19W</i> RANGE <i>5W</i> NMPM.	8. Farm or Lease Name <i>Paperthin</i>
	9. Well No. <i>1</i>
	10. Field and Pool, or Wildcat <i>Wildcat</i>
	12. County <i>McKinley</i>
15. Elevation (Show whether DF, RT, GR, etc.) <i>6864 KB</i>	

16. Check Appropriate Box To Indicate Nature of Notice, Report or Other Data	
NOTICE OF INTENTION TO:	SUBSEQUENT REPORT OF:
PERFORM REMEDIAL WORK <input type="checkbox"/>	REMEDIAL WORK <input type="checkbox"/>
TEMPORARILY ABANDON <input type="checkbox"/>	COMMENCE DRILLING OPS. <input type="checkbox"/>
PULL OR ALTER CASING <input type="checkbox"/>	CASING TEST AND CEMENT JOB <input type="checkbox"/>
PLUG AND ABANDON <input type="checkbox"/>	ALTERING CASING <input type="checkbox"/>
CHANGE PLANS <input type="checkbox"/>	PLUG AND ABANDONMENT <input checked="" type="checkbox"/>
OTHER <input type="checkbox"/>	OTHER <input type="checkbox"/>

17. Describe Proposed or Completed Operations (Clearly state all pertinent details, and give pertinent dates, including estimated date of starting any proposed work) SEE RULE 1103.

*Final report plugged and abandoned.*

*Set plugs as follows:*

# 1. 2790' - 3000'	<i>60</i>
# 2. <del>1300'</del> - 1650' - 1108' - 1316'	<i>65</i> xx through tubing
# 3. 890' - 1028'	<i>6065</i> xx through tubing
# 4. 50' - 125'	<i>36</i> xx through tubing
# 5. 9L - 5'	<i>25</i> xx through tubing
	<i>erected dry hole marker</i>

*Recovered 1016' 4 1/2" casing.*

*Moved all equipment from location, cleaned and leveled.*



18. I hereby certify that the information above is true and complete to the best of my knowledge and belief.		
SIGNED <i>Bob Nelson</i>	TITLE <i>Supt.</i>	DATE <i>3-7-78</i>
APPROVED BY <i>W. J. Gendron</i>	TITLE <i>SUPERVISOR DIST. #3</i>	DATE <i>MAR 7 1978</i>
CONDITIONS OF APPROVAL, IF ANY:		



NO. OF COPIES RECEIVED	3
DISTRIBUTION	
SANTA FE	1
FILE	1
U.S.G.S.	
LAND OFFICE	
OPERATOR	1

# NEW MEXICO OIL CONSERVATION COMMISSION

Form C-103  
Supersedes Old  
C-102 and C-103  
Effective 1-1-65

<b>SUNDRY NOTICES AND REPORTS ON WELLS</b> <small>(DO NOT USE THIS FORM FOR PROPOSALS TO DRILL OR TO DEEPEN OR PLUG BACK TO A DIFFERENT RESERVOIR. USE "APPLICATION FOR PERMIT -" (FORM C-101) FOR SUCH PROPOSALS.)</small>		5a. Indicate Type of Lease State <input checked="" type="checkbox"/> Fee <input type="checkbox"/>
1. <input checked="" type="checkbox"/> OIL WELL <input type="checkbox"/> GAS WELL <input type="checkbox"/> OTHER		5. State Oil & Gas Lease No. USA N. M. 7772
2. Name of Operator John F. Staver		7. Unit Agreement Name 3
3. Address of Operator P. O. Box 51, Farmington, New Mexico 87401		8. Farm or Lease Name Papenthin
4. Location of Well UNIT LETTER 3 1650' FEET FROM THE North LINE AND 1980' FEET FROM THE West LINE, SECTION 26 TOWNSHIP 19N RANGE 5W NMPM.		9. Well No. 1
15. Elevation (Show whether DF, RT, GR, etc.) 6864 KB		10. Field and Pool, or Wildcat Wildcat
		12. County McKinley

16. Check Appropriate Box To Indicate Nature of Notice, Report or Other Data			
NOTICE OF INTENTION TO:		SUBSEQUENT REPORT OF:	
PERFORM REMEDIAL WORK <input type="checkbox"/> TEMPORARILY ABANDON <input type="checkbox"/> PULL OR ALTER CASING <input type="checkbox"/> OTHER <input type="checkbox"/>	PLUG AND ABANDON <input checked="" type="checkbox"/> CHANGE PLANS <input type="checkbox"/>	REMEDIAL WORK <input type="checkbox"/> COMMENCE DRILLING OPERATIONS <input type="checkbox"/> CASING TEST AND CEMENT JOBS <input type="checkbox"/> OTHER <input type="checkbox"/>	ALTERING CASING <input type="checkbox"/> PLUG AND ABANDONMENT <input type="checkbox"/>

17. Describe Proposed or Completed Operations (Clearly state all pertinent details, and give pertinent dates, including estimated date of starting any proposed work) SEE RULE 1103.

Propose to plug and abandon, clean and level location. Erect dry hole marker.

Verbal approval to set plugs as follows:

# 1. 2792' - 3000'	60 AX
# 2. 1316' - 1650'	60 AX
# 3. 896' - 1016'	36 AX
# 4. 50' - 125'	25 AX
# 5. 9L - 5'	and erect dry hole marker

Recover 4 1/2" casing where possible.



18. I hereby certify that the information above is true and complete to the best of my knowledge and belief.		
SIGNED <u>Ben Nelson</u>	TITLE <u>Secy.</u>	DATE <u>3-7-78</u>
APPROVED BY <u>AR [Signature]</u>	TITLE <u>SUPERVISOR DIST. #3</u>	DATE <u>MAR 7 1978</u>
CONDITIONS OF APPROVAL, IF ANY:		



# OIL CONSERVATION COMMISSION

STATE OF NEW MEXICO  
P. O. BOX 2088 - SANTA FE  
87501



DIRECTOR  
JOE D. RAMEY

LAND COMMISSIONER  
PHIL R. LUCERO  
October 26, 1977

STATE GEOLOGIST  
EMERY C. ARNOLD

John F. Staver  
Box 51  
Farmington, New Mexico 87401

Re: CASE NO. 6054  
ORDER NO. R-5556

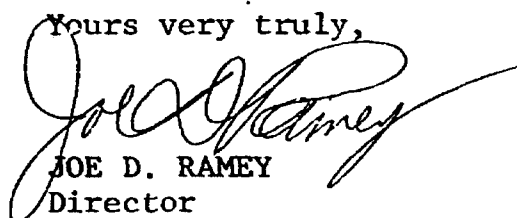
Applicant:

OCC (John F. Staver)

Dear Sir:

Enclosed herewith are two copies of the above-referenced Commission order recently entered in the subject case.

Yours very truly,

  
JOE D. RAMEY  
Director

JDR/fd

Copy of order also sent to:

Hobbs OCC	<u>x</u>
Artesia OCC	<u>x</u>
Aztec OCC	<u>x</u>

Other \_\_\_\_\_

OIL CONSERVATION COMMISSION

P. O. BOX 2088

SANTA FE, NEW MEXICO 87501

September 19, 1977

CERTIFIED - RETURN  
RECEIPT REQUESTED

C  
O  
P  
Y  
  
John F. Staver  
Box 51  
Farmington, New Mexico 87401

Re: Paperthin Well No. 1,  
located in Unit F of Section  
26, Township 19 North, Range  
5 West, McKinley County  
Plugging Bond

Gentlemen:

Enclosed is a copy of the docket of the Examiner  
Hearing to be held on Wednesday, September 28, 1977, at  
9 o'clock a.m. in the Oil Conservation Commission Con-  
ference Room, State Land Office Building, Santa Fe, New  
Mexico. Case 6054 concerns the above captioned subject  
matter.

Very truly yours,

LYNN TESCHENDORF  
General Counsel

LT/fd  
enc.



## OIL CONSERVATION COMMISSION

STATE OF NEW MEXICO  
1000 RIO BRAZOS RD. - AZTEC

87410

DIRECTOR  
JOE D. RAMEY

LAND COMMISSIONER  
PHIL R. LUCERO



STATE GEOLOGIST  
EMERY C. ARNOLD

September 30, 1977

Mr. Dan Nutter  
Oil Conservation Commission  
P. O. Box 2088  
Santa Fe, New Mexico

Re: Plugging cases heard on September 28, 1977

Dear Dan:

Proposed time schedules for completion or plugging of the wells is listed below:

Case No. 6048: Noel Reynolds should own well in his name within 30 days if he intends to test it for a sustained period. If he does initiate a test he should be required to test continuously until he determines the well to be either an oil producer or a water well. No piddling around. Six months should be the limit.

Case No. 6049: Since the bond has been cancelled and we are going to do the plugging, 30 days should suffice.


Case No. 6050: Since J. Felix Hickman plans to plug, 60 or 90 days should be ample time. If he runs into trouble we can stall a bit.

Case No. 6051, No. 6053, No. 6054 and No. 6056: All these wells are on Federal leases. We only have a bond for No. 6056. We will probably have to let these for bid and collect the hard way. Sixty days should be sufficient time to contract for plugging at an early date.

We will need the plugging rigs next summer for other holes; so, let's get these done this fall.

If there are other remarks, I will call.

Yours very truly,

  
A. R. Kendrick  
Supervisor, District #3

ARK:mc

Dockets Nos. 31-77 and 32-77 are tentatively set for hearing on October 12 and 26, 1977. Applications for hearing must be filed at least 22 days in advance of hearing date.

DOCKET: EXAMINER HEARING - WEDNESDAY - SEPTEMBER 28, 1977

9 A.M. - OIL CONSERVATION COMMISSION CONFERENCE ROOM  
STATE LAND OFFICE BUILDING, SANTA FE, NEW MEXICO

The following cases will be heard before Daniel S. Nutter, Examiner, or Richard L. Stamets, Alternate Examiner:

- CASE 6048: In the matter of the hearing called by the Oil Conservation Commission on its own motion to permit Saguaro Oil Company and all other interested parties to appear and show cause why the Moran State Well No. 1 located in Unit A of Section 36, Township 18 North, Range 9 West, McKinley County, New Mexico, should not be plugged and abandoned in accordance with a Commission-approved plugging program.
- CASE 6049: In the matter of the hearing called by the Oil Conservation Commission on its own motion to permit Douglas Kenaston, Mints-Kenaston Drilling Co., and all other interested parties to appear and show cause why the Masden-Selby Well No. 1 located in Unit I of Section 21, Township 29 North, Range 11 West, San Juan County, New Mexico, should not be plugged and abandoned in accordance with a Commission-approved plugging program.
- CASE 6050: In the matter of the hearing called by the Oil Conservation Commission on its own motion to permit J. Felix Hickman and all other interested parties to appear and show cause why the Malco State Com Well No. 1 located in Unit C of Section 16, Township 26 North, Range 8 West, San Juan County, New Mexico, should not be plugged and abandoned in accordance with a Commission-approved plugging program.
- CASE 6051: In the matter of the hearing called by the Oil Conservation Commission on its own motion to permit B. C. West and N. W. McIntosh and all other interested parties to appear and show cause why the Rollins and Dodgen Well No. 2 located in Unit D of Section 28, Township 18 North, Range 3 West, Sandoval County, New Mexico, should not be plugged and abandoned in accordance with a Commission-approved plugging program.
- CASE 6052: In the matter of the hearing called by the Oil Conservation Commission on its own motion to permit Western Energy Corporation and all other interested parties to appear and show cause why the Ute Well No. 2 located in Unit O of Section 23, Township 31 North, Range 16 West, San Juan County, New Mexico, should not be plugged and abandoned in accordance with a Commission-approved plugging program.
- CASE 6053: In the matter of the hearing called by the Oil Conservation Commission on its own motion to permit Noel Reynolds and all other interested parties to appear and show cause why the Torreon Water Well No. 1 located in Unit J of Section 28, Township 18 North, Range 3 West, Sandoval County, New Mexico, should not be plugged and abandoned in accordance with a Commission-approved plugging program.
- CASE 6054: In the matter of the hearing called by the Oil Conservation Commission on its own motion to permit John F. Staver and all other interested parties to appear and show cause why the Paperthin Well No. 1 located in Unit F of Section 26, Township 19 North, Range 5 West, McKinley County, New Mexico, should not be plugged and abandoned in accordance with a Commission-approved plugging program.
- CASE 6055: In the matter of the hearing called by the Oil Conservation Commission on its own motion to permit Han-San, Inc., and all other interested parties to appear and show cause why the Grevey Well No. 4 located in Unit E of Section 26, Township 26 North, Range 1 East, Rio Arriba County, New Mexico, should not be plugged and abandoned in accordance with a Commission-approved plugging program.
- CASE 6056: In the matter of the hearing called by the Oil Conservation Commission on its own motion to permit Julius Chodorow, American Employers' Insurance Company, and all other interested parties to appear and show cause why the Ute Well No. 1 located in Unit F of Section 20, Township 31 North, Range 15 West, San Juan County, New Mexico, should not be plugged and abandoned in accordance with a Commission-approved plugging program.
- CASE 6021: (Readvertised)  
Application of Yates Petroleum Corporation for salt water disposal, Chaves County, New Mexico. Applicant, in the above-styled cause, seeks authority to dispose of produced salt water into the San Andres formation in the interval from 963 feet to 1560 feet in its Federal HJ Well No. 1 located in Unit A of Section 31, Township 6 South, Range 26 East, Linda-San Andres Pool, Chaves County, New Mexico.
- CASE 5983: (Continued from September 14, 1977, Examiner Hearing)  
Application of Yates Petroleum Corporation for the amendment of Order No. K-5445, Eddy County, New Mexico. Applicant, in the above-styled cause, seeks the amendment of Order No. K-5445 to provide for a 200 percent risk factor for drilling the unit well rather than 20 percent. Said order pooled the R/2 of Section 19, Township 20 South, Range 25 East, Eddy County, New Mexico.

# Memo

8-22-77

From

A. R. KENDRICK  
Supervisor

To Lynn:

The attached will  
probably cause us a  
long tedious day;  
but, it's gotta be  
done.

Al

1008 23 07

NEW MEXICO OIL CONSERVATION COMMISSION - AZTEC, NEW MEXICO



DIRECTOR  
JOE D. RAMEY

## OIL CONSERVATION COMMISSION

STATE OF NEW MEXICO  
1000 RIO BRAZOS RD. - AZTEC

87410

LAND COMMISSIONER  
PHIL R. LUCERO

August 22, 1977



STATE GEOLOGIST  
EMERY C. ARNOLD

Case 6054

Ms. Lynn Teschendorf  
Oil Conservation Commission  
P. O. Box 2088  
Santa Fe, New Mexico 87501

Re: John F. Staver

Paperthin #1

F-26-104-SW

McKinley County

Dear Ms. Teschendorf:

Please docket a case to allow the operator of the subject well and other interested parties to appear and show why the well should not be properly plugged and abandoned.

If there are questions please contact us.

Yours very truly,

*A. R. Kendrick*

A. R. Kendrick  
Supervisor, District #3

xc: Operator:

*No record of a bond.*

RECEIVED  
AUG 23 1977  
OIL CONSERVATION COMMISSION  
SANTA FE, NM

DRAFT

dr/  
r  
Belt

BEFORE THE OIL CONSERVATION COMMISSION  
OF THE STATE OF NEW MEXICO

IN THE MATTER OF THE HEARING  
CALLED BY THE OIL CONSERVATION  
COMMISSION OF NEW MEXICO FOR  
THE PURPOSE OF CONSIDERING:

43  
CM  
CASE NO. 6054

Order No. R- 5556

IN THE MATTER OF THE HEARING CALLED BY THE OIL CONSERVATION  
COMMISSION ON ITS OWN MOTION TO PERMIT JOHN F. STAVER AND ALL OTHER  
INTERESTED PARTIES TO APPEAR AND SHOW CAUSE WHY THE PAPERTHIN WELL  
NO. 1 LOCATED IN UNIT F OF SECTION 26, TOWNSHIP 19 NORTH, RANGE 5  
WEST, MCKINLEY COUNTY, NEW MEXICO, SHOULD NOT BE PLUGGED AND  
ABANDONED IN ACCORDANCE WITH A COMMISSION-APPROVED PLUGGING PROGRAM.

ORDER OF THE COMMISSION

BY THE COMMISSION:

This cause came on for hearing at 9 a.m. on September 28,  
19 77, at Santa Fe, New Mexico, before Examiner Daniel S. Nutter.

NOW, on this        day of October, 1977, the  
Commission, a quorum being present, having considered the testimony,  
the record, and the recommendations of the Examiner, and being  
fully advised in the premises,

FINDS:

(1) That due public notice having been given as required by  
law, the Commission has jurisdiction of this cause and the subject  
matter thereof.

(2) That John F. Staver is the owner and  
operator of the Paperthin Well No. 1,  
located in Unit F of Section 26, Township 19 North,  
Range 5 West, NMPM, McKinley County, New Mexico.

~~(2) That John F. Staver is the~~  
~~surety on the Oil Conservation Commission plugging bond on which~~  
~~John F. Staver is principal.~~

~~(4) That the purpose of said bond is to assure the State~~  
~~that the subject well(s) will be properly plugged and abandoned~~  
~~when not capable of commercial production.~~

(3) That in order to prevent waste and protect correlative  
rights said Paperthin Well No. 1 should  
be plugged and abandoned in accordance with a program approved by  
the Aztec District Office of the New Mexico Oil  
Conservation Commission on or before December 1,  
1977, or the well should be returned to active drilling  
status or placed on production.



IT IS THEREFORE ORDERED:

(1) That, ~~on December 1, 1977,~~  
John F. Staver

are hereby ordered to plug and abandon the  
Paperthin Well No. 1

located in Unit F of Section 26, Township 19 North  
Range 5 West, NMPM, McKinley County, New Mexico, ~~on or~~  
before December 1, 1977, 1977, or, in the

alternative to return the well to active drilling  
status or place the well on production ~~on or~~ before  
December 1, 1977.

(2) That John F. Staver

, prior to plugging and abandoning the above-  
described well, shall obtain from the Aztec office of the  
Commission, a Commission-approved program for said plugging and  
abandoning, and shall notify said Aztec office of the date  
and hour said work is to be commenced whereupon the Commission may,  
at its option, witness such work.

(3) That jurisdiction of this cause is retained for the  
entry of such further orders as the Commission may deem necessary.

DONE at Santa Fe, New Mexico, on the day and year hereinabove  
designated.