

CASE 6432: JOHN YURONKA FOR COMPULSORY  
POOLING, LEA COUNTY, NEW MEXICO

*Stinson*

CASE NO.

6432

---

APPLICATION,  
TRANSCRIPTS,  
SMALL EXHIBITS,  
ETC.

STATE OF NEW MEXICO  
ENERGY AND MINERALS DEPARTMENT  
OIL CONSERVATION DIVISION  
State Land Office Building  
Santa Fe, New Mexico  
14 February 1979

EXAMINER HEARING

IN THE MATTER OF:

Application of John Yuronka for com- ) CASE  
pulsory pooling, Lea County, New ) 6432  
Mexico. )

BEFORE: Daniel S. Nutter

TRANSCRIPT OF HEARING

A P P E A R A N C E S

For the Oil Conservation  
Division:

Lynn Teschendorf, Esq.  
Legal Counsel for the Division  
State Land Office Bldg.  
Santa Fe, New Mexico 87503

For the Applicant:

Jason Kellahin, Esq.  
KELLAHIN & KELLAHIN  
500 Don Gaspar  
Santa Fe, New Mexico 87501

SALLY WALTON BOYD  
CERTIFIED SHORTHAND REPORTER  
3030 Plaza Blanca (505) 471-3462  
Santa Fe, New Mexico 87501

1 MR. NUTTER: Call Case Number 6432.

2 MS. TESCHENDORF: Case 6432. Application of  
3 John Yuronka for compulsory pooling, Lea County, New Mexico.

4 MR. KELLAHIN: If the Examiner please, we  
5 would ask that that case be dismissed.

6 MR. NUTTER: Case Number 6432 will be dis-  
7 missed.

8 (Hearing concluded.)  
9  
10  
11  
12  
13  
14  
15  
16  
17  
18  
19  
20  
21  
22  
23  
24  
25

SALLY WALTON BOYD  
CERTIFIED SHORTHAND REPORTER  
3020 Plaza Blanca (SOS) 471-3462  
Santa Fe, New Mexico 87501

## REPORTER'S CERTIFICATE

I, SALLY W. BOYD, a Court Reporter, DO HEREBY CERTIFY that the foregoing and attached Transcript or Hearing before the Oil Conservation Division was reported by me; that the said transcript is a full, true, and correct record of the hearing, prepared by me to the best of my ability, knowledge, and skill, from my notes taken at the time of the hearing.

Sally W. Boyd CSR  
Sally W. Boyd, C.S.R.

I do hereby certify that the foregoing is  
a correct record of the proceedings in  
the hearing of Case No. 6432  
heard by me on 2/14/79.  
[Signature] Examiner  
Oil Conservation Division

SALLY WALTON BOYD  
CERTIFIED SHORTHAND REPORTER  
3020 Plaza Blanca (605) 471-3462  
Santa Fe, New Mexico 87501

STATE OF NEW MEXICO  
ENERGY AND MINERALS DEPARTMENT  
OIL CONSERVATION DIVISION  
State Land Office Building  
Santa Fe, New Mexico  
14 February 1979

EXAMINER HEARING

IN THE MATTER OF:

Application of John Yuronka for com- ) CASE  
pulsory pooling, Lea County, New ) 6432  
Mexico. )

BEFORE: Daniel S. Nutter

TRANSCRIPT OF HEARING

A P P E A R A N C E S

For the Oil Conservation  
Division:

Lynn Teschendorf, Esq.  
Legal Counsel for the Division  
State Land Office Bldg.  
Santa Fe, New Mexico 87503

For the Applicant:

Jason Kellahin, Esq.  
KELLAHIN & KELLAHIN  
500 Don Gaspar  
Santa Fe, New Mexico 87501

SALLY WALTON BOYD  
CERTIFIED SHORTHAND REPORTER  
2020 Plaza Blanca (SSE) 471-2462  
Santa Fe, New Mexico 87501

MR. NUTTER: Call Case Number 6432.

MS. TESCHENDORF: Case 6432. Application of John Yuronka for compulsory pooling, Lea County, New Mexico.

MR. KELLAHIN: If the Examiner please, we would ask that that case be dismissed.

MR. NUTTER: Case Number 6432 will be dismissed.

(Hearing concluded.)

SALLY WALTON BOYD  
CERTIFIED SHORTHAND REPORTER  
3030 Plaza Blanca (S.E.) 471-2492  
Santa Fe, New Mexico 87501

## REPORTER'S CERTIFICATE

I, SALLY W. BOYD, a Court Reporter, DO HEREBY CERTIFY that the foregoing and attached Transcript of Hearing before the Oil Conservation Division was reported by me; that the said transcript is a full, true, and correct record of the hearing, prepared by me to the best of my ability, knowledge, and skill, from my notes taken at the time of the hearing.

Sally W. Boyd, C.S.R.

I do hereby certify that the foregoing is a complete record of the proceedings in the Examiner hearing of Case No. 6432 heard by me on 2/14 1979.

[Signature] Examiner  
Oil Conservation Division

SALLY WALTON BOYD  
CERTIFIED SHORTHAND REPORTER  
3938 Plaza Blanca (885) 471-2462  
Santa Fe, New Mexico 87501





Dockets Nos. 5-79 and 6-79 are tentatively set for hearing on February 14 and 28, 1979. Applications for hearing must be filed at least 22 days in advance of hearing date.

DOCKET: EXAMINER HEARING - WEDNESDAY - JANUARY 31, 1979

9 A.M. - OIL CONSERVATION DIVISION CONFERENCE ROOM,  
STATE LAND OFFICE BUILDING, SANTA FE, NEW MEXICO

The following cases will be heard before Richard L. Stamets, Examiner, or Daniel S. Nutter, Alternate Examiner:

- CASE 6422: In the matter of the hearing called by the Oil Conservation Division on its own motion to permit Helton Engineering & Geological Services, Inc., Travelers Indemnity Company, and all other interested parties to appear and show cause why the Brent Well No. 1 located in Unit M of Section 29 and the Brent Well No. 3 located in Unit G of Section 19, both in Township 13 North, Range 6 East, Sandoval County, New Mexico, should not be plugged and abandoned in accordance with a Division-approved plugging program.
- CASE 6415: (Continued from January 17, 1979, Examiner Hearing)  
Application of Yates Petroleum Corporation for compulsory pooling, Lea County, New Mexico. Applicant, in the above-styled cause, seeks an order pooling all mineral interests in the Wolfcamp thru Devonian formations underlying the W/2 of Section 20, Township 14 South, Range 36 East, Lea County, New Mexico, to be dedicated to a well to be drilled at a standard location thereon. Also to be considered will be the cost of drilling and completing said well and the allocation of the cost thereof as well as actual operating costs and charges for supervision. Also to be considered will be the designation of applicant as operator of the well and a charge for risk involved in drilling said well.
- CASE 6419: (Continued from January 17, 1979, Examiner Hearing)  
Application of Yates Petroleum Corporation for a dual completion, Eddy County, New Mexico. Applicant, in the above-styled cause, seeks approval for the dual completion (conventional) of its Lanning JC Well No. 1 located in Unit B of Section 7, Township 18 South, Range 26 East, Eagle Creek Field, Eddy County, New Mexico, to produce gas from the Strawn formation through the casing-tubing annulus and from the Morrow formation through tubing.
- CASE 6423: Application of Yates Petroleum Corporation for an unorthodox well location, Eddy County, New Mexico. Applicant, in the above-styled cause, seeks approval for the unorthodox location of its Jackson AT Well No. 9 located 650 feet from the South and West lines of Section 13, Township 17 South, Range 25 East, Eddy County, New Mexico, to test the Wolfcamp, Pennsylvanian, and Mississippian formations, the S/2 of said Section 13 to be dedicated to the well.
- CASE 6424: Application of Yates Petroleum Corporation for an unorthodox well location, Eddy County, New Mexico. Applicant, in the above-styled cause, seeks approval for the unorthodox location of its Superior Fed. KJ Well No. 1 located 990 feet from the North and West lines of Section 7, Township 20 South, Range 29 East, Eddy County, New Mexico, to test the Wolfcamp and Pennsylvanian formations, the N/2 of said Section 7 to be dedicated to the well.
- CASE 6425: Application of T. B. Knox Estate for exception to Order No. R-111-A, Eddy County, New Mexico. Applicant, in the above-styled cause, seeks an exception to the casing/cementing rules for the Oil-Potash Area as promulgated by Order No. R-111-A to permit its Lucia Brookes Well No. 2 located in Unit K of Section 14, Township 18 South, Range 30 East, Eddy County, New Mexico, to be completed in the following manner: set surface casing and circulate cement; eliminate salt protection string; and do not circulate cement on production casing.
- CASE 6426: Application of C. W. Trainer for an unorthodox gas well location, Lea County, New Mexico. Applicant, in the above-styled cause, seeks approval for the unorthodox location of a well to be located 660 feet from the North and West lines of Section 24, Township 20 South, Range 32 East, South Salt Lake-Morrow Pool, Lea County, New Mexico, the N/2 of said Section 24 to be dedicated to the well.
- CASE 6427: Application of Caribou Four Corners, Inc., for an unorthodox well location, San Juan County, New Mexico. Applicant, in the above-styled cause, seeks approval for the unorthodox location of its Caribou/Kirtland Well No. 1 to be located 1214 feet from the North line and 650 feet from the East line of Section 13, Township 29 North, Range 15 West, Cha Cha-Gallup Pool, San Juan County, New Mexico, the E/2 NE/4 to be dedicated to the well.
- CASE 6428: Application of Mobil Oil Corporation for the amendment of Order No. R-5801, Lea County, New Mexico. Applicant, in the above-styled cause, seeks the amendment of Order No. R-5801 to delete the requirements for lined tubing in injection wells in the North Vacuum Abo East Pressure Maintenance Project, Lea County, New Mexico.

- CASE 6429: Application of Zia Energy, Inc., for approval of infill drilling, Lea County, New Mexico. Applicant, in the above-styled cause, seeks a finding that the drilling of its Elliott State Well No. 2 to be located in Unit B of Section 34, Township 20 South, Range 36 East, Eumont Gas Pool, Lea County, New Mexico, is necessary to effectively and efficiently drain that portion of the proration unit which cannot be so drained by the existing well, and further seeks approval of a waiver of existing well-spacing requirements.
- CASE 6430: Application of Phoenix Resources Company for a unit agreement, Chaves County, New Mexico. Applicant, in the above-styled cause, seeks approval for its Buckhorn Canyon Unit Area comprising 23,009 acres, more or less, of Federal and state lands in Township 19 South, Ranges 19 and 20 East, Chaves County, New Mexico.
- CASE 6431: Application of HNG Oil Company for compulsory pooling, Eddy County, New Mexico. Applicant, in the above-styled cause, seeks an order pooling all mineral interests in the Pennsylvanian formation underlying the N/2 of Section 35, Township 23 South, Range 28 East, Eddy County, New Mexico, to be dedicated to a well to be drilled at a standard location thereon. Also to be considered will be the cost of drilling and completing said well and the allocation of the cost thereof as well as actual operating costs and charges for supervision. Also to be considered will be the designation of applicant as operator of the well and a charge for risk involved in drilling said well.
- CASE 6432: Application of John Yuronka for compulsory pooling, Lea County, New Mexico. Applicant, in the above-styled cause, seeks an order pooling all mineral interests in the Langlie Mattix Pool underlying the NE/4 NW/4 and the SE/4 NW/4 of Section 29, Township 24 South, Range 37 East, Lea County, New Mexico, to form two 40-acre units, each to be dedicated to a well to be drilled at a standard location thereon. Also to be considered will be the cost of drilling and completing said wells and the allocation of the cost thereof as well as actual operating costs and charges for supervision. Also to be considered will be the designation of applicant as operator of the wells and a charge for risk involved in drilling said wells.
- CASE 6433: Application of Cities Service Company for compulsory pooling, Eddy County, New Mexico. Applicant, in the above-styled cause, seeks an order pooling all mineral interests in the Pennsylvanian formations underlying the S/2 of Section 8, Township 23 South, Range 28 East, Eddy County, New Mexico, to be dedicated to a well to be drilled at a standard location thereon. Also to be considered will be the cost of drilling and completing said well and the allocation of the cost thereof as well as actual operating costs and charges for supervision. Also to be considered will be the designation of applicant as operator of the well and a charge for risk involved in drilling said well.
- CASE 6434: Application of Amerada Hess Corporation for approval of infill drilling, Lea County, New Mexico. Applicant, in the above-styled cause, seeks a finding that the drilling of its State "O" Well No. 5 to be located in Unit H of Section 30, Township 19 South, Range 37 East, Eumont Gas Pool, Lea County, New Mexico, is necessary to effectively and efficiently drain that portion of the proration unit which cannot be so drained by the existing well, and further seeks approval of a waiver of existing well-spacing requirements.
- CASE 6435: Application of Amerada Hess Corporation for approval of infill drilling, Lea County, New Mexico. Applicant, in the above-styled cause, seeks a finding that the drilling of its W. A. Weir "B" Well No. 3 located in Unit B of Section 26, Township 19 South, Range 36 East, Eumont Gas Pool, Lea County, New Mexico, is necessary to effectively and efficiently drain that portion of the proration unit which cannot be so drained by the existing well, and further seeks approval of a waiver of existing well-spacing requirements.
- CASE 6436: Application of Amerada Hess Corporation for approval of infill drilling, Lea County, New Mexico. Applicant, in the above-styled cause, seeks a finding that the drilling of its State "U" Gas Com Well No. 2 to be located in Unit C of Section 32, Township 19 South, Range 37 East, Eumont Gas Pool, Lea County, New Mexico, is necessary to effectively and efficiently drain that portion of the proration unit which cannot be so drained by the existing well, and further seeks approval of a waiver of existing well-spacing requirements.
- CASE 6437: Application of Curtis Little for approval of infill drilling and a non-standard proration unit, San Juan County, New Mexico. Applicant, in the above-styled cause, seeks a finding that the drilling of a well to be located 1085 feet from the South line and 285 feet from the West line of Section 12, Township 28 North, Range 13 West, Basin-Dakota Pool, San Juan County, New Mexico, is necessary to effectively and efficiently drain that portion of the proration unit which cannot be so drained by the existing well. Applicant further seeks rescission of Order No. R-4556 and approval of a 344.36-acre non-standard gas proration unit comprising all of Section 11, and Lot 4 and the SW/4 SW/4 of Section 12 for said well.
- CASE 6438: Application of Caulkins Oil Company for dual completions and downhole commingling, Rio Arriba County, New Mexico. Applicant, in the above-styled cause, seeks approval for the dual completion of its Breech Well No. 812 located in Unit N of Section 18, Township 26 North, Range 6 West, and its Breech Well No. 224-A located in Unit B of Section 13, Township 26 North, Range 7 West, Rio Arriba County, New Mexico, to produce gas from the Dakota formation through a separate string of tubing and to commingle Chacra and Mesaverde production in the wellbores of said wells.

- CASE 6439: Application of Caulkins Oil Company for downhole commingling, Rio Arriba County, New Mexico. Applicant, in the above-styled cause, seeks approval for the downhole commingling of Mesaverde and Dakota production in the wellbore of its Breech A Well No. 229 located in Unit D of Section 17, Township 26 North, Range 6 West, Rio Arriba County, New Mexico.
- CASE 6440: Application of Caulkins Oil Company for a dual completion and downhole commingling, Rio Arriba County, New Mexico. Applicant, in the above-styled cause, seeks approval for the dual completion of its Breech F Well No. 8 located in Unit A of Section 34, Township 27 North, Range 6 West, Rio Arriba County, New Mexico, to produce gas from the Pictured Cliffs formation through a separate string of tubing and to commingle Mesaverde and Dakota production in the wellbore of said well.
- CASE 6441: Application of Caulkins Oil Company for downhole commingling, Rio Arriba County, New Mexico. Applicant, in the above-styled cause, seeks approval for the downhole commingling of Pictured Cliffs and Mesaverde production in the wellbore of its Breech F Well No. 12 located in Unit A of Section 35, Township 27 North, Range 6 West, Rio Arriba County, New Mexico.
- CASE 6442: Application of Caulkins Oil Company for downhole commingling, Rio Arriba County, New Mexico. Applicant, in the above-styled cause, seeks approval for the downhole commingling of Pictured Cliffs, Chacra and Mesaverde production in the wellbore of its Breech E Well No. 109 located in Unit M of Section 3, Township 26 North, Range 6 West, Rio Arriba County, New Mexico.
- CASE 6443: Application of Caulkins Oil Company for a dual completion and downhole commingling, Rio Arriba County, New Mexico. Applicant, in the above-styled cause, seeks approval for the dual completion (conventional) of its Breech B Well No. 220-R located in Unit B of Section 14, Township 26 North, Range 7 West, to produce gas from the Dakota formation through a separate string of tubing and to commingle Pictured Cliffs, Chacra and Mesaverde production in the wellbore of said well.
- CASE 6444: Application of Caulkins Oil Company for downhole commingling, Rio Arriba County, New Mexico. Applicant, in the above-styled cause, seeks approval for the downhole commingling of Pictured Cliffs, Mesaverde, Chacra and Greenhorn production in the wellbore of its Breech Well No. 224 located in Unit A of Section 13, Township 26 North, Range 7 West, Rio Arriba County, New Mexico.

Dockets Nos. 7-79 and 8-79 are tentatively set for hearing on February 28 and March 14, 1979. Applications for hearing must be filed at least 22 days in advance of hearing date.

DOCKET: EXAMINER HEARING - WEDNESDAY - FEBRUARY 14, 1979

9 A.M. - OIL CONSERVATION DIVISION CONFERENCE ROOM,  
STATE LAND OFFICE BUILDING, SANTA FE, NEW MEXICO

The following cases will be heard before Daniel S. Nutter, Examiner, or Richard L. Stamets, Alternate Examiner:

- ALLOWABLE:
- (1) Consideration of the allowable production of gas for March, 1979, from fifteen prorated pools in Lea, Eddy, and Chaves Counties, New Mexico.
  - (2) Consideration of the allowable production of gas for March, 1979, from four prorated pools in San Juan, Rio Arriba, and Sandoval Counties, New Mexico.
  - (3) Consideration of purchaser's nominations for the one year period beginning April 1, 1979, for both of the above areas.

CASE 6445: In the matter of the hearing called by the Oil Conservation Division on its own motion to permit Consolidated Minerals Development Corporation, American Surety Company, and all other interested parties to appear and show cause why the Sarah "S" Well No. 1 located in Unit J of Section 26, Township 31 North, Range 23 East, Colfax County, New Mexico, should not be plugged and abandoned in accordance with a Division-approved plugging program.

CASE 6446: Application of Flag-Redfern Oil Company for salt water disposal, Lea County, New Mexico. Applicant, in the above-styled cause, seeks authority to dispose of produced salt water into the San Andres formation through the perforated interval from 4,969 feet to 4,984 feet in its Santa Fe Well No. 2 located in Unit D of Section 35, Township 10 South, Range 36 East, Dickinson-San Andres Pool, Lea County, New Mexico.

CASE 6447: Application of Atlantic Richfield Company for approval of infill drilling and an unorthodox well location, Lea County, New Mexico. Applicant, in the above-styled cause, seeks a finding that the drilling of its J. R. Phillips "B" Well No. 6 to be located at an unorthodox location 990 feet from the North line and 1650 feet from the West line of Section 31, Township 19 South, Range 37 East, Eumont Gas Pool, Lea County, New Mexico, is necessary to effectively and efficiently drain that portion of the previously approved 160-acre non-standard proration unit which cannot be so drained by the existing unit well.

CASE 6448: Application of Sam H. Snoddy for amendment of Order No. R-5521, Lea County, New Mexico. Applicant, in the above-styled cause, seeks the amendment of Order No. R-5521 to change the 160-acre non-standard proration unit to a 320-acre non-standard proration unit comprising the SW/4 of Section 25 and the NW/4 of Section 36, both in Township 20 South, Range 32 East, South Salt Lake Field, Lea County, New Mexico.

CASE 6449: Application of The Superior Oil Company for downhole commingling, Eddy County, New Mexico. Applicant, in the above-styled cause, seeks approval for the downhole commingling of Strawn and Morrow production in the wellbore of its Ryan Com. Well No. 1 located in Unit D of Section 5, Township 23 South, Range 27 East, South Carlsbad Field, Eddy County, New Mexico.

CASE 6450: Application of Sun Oil Company for a unit agreement, Eddy County, New Mexico. Applicant, in the above-styled cause, seeks approval for its East Millman Pool Unit Area comprising 920 acres, more or less, of Federal and state lands in Township 19 South, Range 28 East, Eddy County, New Mexico.

CASE 6451: Application of Burleson & Huff for approval of infill drilling and an unorthodox well location, Lea County, New Mexico. Applicant, in the above-styled cause, seeks a finding that the drilling of its Coll A Well No. 2 to be located at an unorthodox location 1980 feet from the North line and 330 feet from the East line of Section 29, Township 25 South, Range 37 East, Jalmat Gas Pool, Lea County, New Mexico, is necessary to effectively and efficiently drain that portion of the previously approved 160-acre non-standard proration unit which cannot be so drained by the existing unit well.

CASE 6452: Application of Burleson & Huff for approval of infill drilling, Lea County, New Mexico. Applicant, in the above-styled cause, seeks a finding that the recompletion of its Harrison Well No. 2 located in Unit N or, in the alternative, the drilling of its Harrison Well No. 4 to be located in Unit L, both in Section 25, Township 24 South, Range 36 East, Jalmat Gas Pool, Lea County, New Mexico, is necessary to effectively and efficiently drain that portion of the previously approved 160-acre non-standard proration unit which cannot be so drained by the existing unit well.

CASE 6453: Application of Moranco for downhole commingling, Lea County, New Mexico. Applicant, in the above-styled cause, seeks approval for the downhole commingling of Blinbry and Drinkard production in the wellbore of its EM Elliott Well No. 1 located in Unit E of Section 35, Township 21 South, Range 37 East, Lea County, New Mexico.

CASE 6454: Application of Doyle Hartman for approval of infill drilling and two non-standard proration units, Lea County, New Mexico. Applicant, in the above-styled cause, seeks a finding that the drilling of a well to be located 1980 feet from the South and East lines of Section 9, Township 25 South, Range 37 East, Jalmat Gas Pool, Lea County, New Mexico, is necessary to effectively and efficiently drain that portion of the existing proration unit which cannot be so drained by the existing well, the El Paso Prichard Well No. 1, located in Unit G of Section 9. Applicant further seeks approval of a 160-acre non-standard gas proration unit comprising the SE/4 of Section 9 for the new well and a 160-acre non-standard unit comprising the NE/4 of said Section 9 for the El Paso well.

CASE 6432: (Continued and Readvertised)

Application of John Yuronka for compulsory pooling, Lea County, New Mexico. Applicant, in the above-styled cause, seeks an order pooling all mineral interests in the Langlie Mattix Pool underlying the NE/4 NW/4 and the SE/4 NW/4 of Section 29, Township 24 South, Range 37 East, Lea County, New Mexico, to form two 40-acre units, each to be dedicated to a well to be drilled at a standard location thereon. Also to be considered will be the cost of drilling and completing said wells and the allocation of the cost thereof as well as actual operating costs and charges for supervision. Also to be considered will be the designation of applicant as operator of the wells and a charge for risk involved in drilling said wells.

CASE 6435: (Continued and Readvertised)

Application of Amerada Hess Corporation for approval of infill drilling, Lea County, New Mexico. Applicant, in the above-styled cause, seeks a finding that the drilling of its W. A. Weir "B" Well No. 3 located in Unit B of Section 26, Township 19 South, Range 36 East, Eumont Gas Pool, Lea County, New Mexico, is necessary to effectively and efficiently drain that portion of the proration unit which cannot be so drained by the existing well, and further seeks approval of a waiver of existing well-spacing requirements.

CASE 6419: (Continued from January 31, 1979, Examiner Hearing)

Application of Yates Petroleum Corporation for a dual completion, Eddy County, New Mexico. Applicant, in the above-styled cause, seeks approval for the dual completion (conventional) of its Lanning JC Well No. 1 located in Unit B of Section 7, Township 18 South, Range 26 East, Eagle Creek Field, Eddy County, New Mexico, to produce gas from the Strawn formation through the casing-tubing annulus and from the Morrow formation through tubing.

CASE 6423: (Continued from January 31, 1979, Examiner Hearing)

Application of Yates Petroleum Corporation for an unorthodox well location, Eddy County, New Mexico. Applicant, in the above-styled cause, seeks approval for the unorthodox location of its Jackson AT Well No. 9 located 660 feet from the South and West lines of Section 13, Township 17 South, Range 25 East, Eddy County, New Mexico, to test the Wolfcamp, Pennsylvanian, and Mississippian formations, the S/2 of said Section 13 to be dedicated to the well.

CASE 6424: (Continued from January 31, 1979, Examiner Hearing)

Application of Yates Petroleum Corporation for an unorthodox well location, Eddy County, New Mexico. Applicant, in the above-styled cause, seeks approval for the unorthodox location of its Superior Fed. KJ Well No. 1 located 990 feet from the North and West lines of Section 7, Township 20 South, Range 29 East, Eddy County, New Mexico, to test the Wolfcamp and Pennsylvanian formations, the N/2 of said Section 7 to be dedicated to the well.

CASE 6455: Application of Yates Petroleum Corporation for a unit agreement, Eddy County, New Mexico. Applicant, in the above-styled cause, seeks approval for its North Texas Hill Unit Area comprising 5,120 acres, more or less, of Federal, state, and Fee lands in Township 21 South, Range 21 East, Eddy County, New Mexico.

CASE 6456: Application of Harvey E. Yates Company for a new onshore reservoir determination, Eddy County, New Mexico. Applicant, in the above-styled cause, seeks a new onshore reservoir determination for its Loco Hills Welch Well No. 1 located in Unit D of Section 9, Township 18 South, Range 29 East, Morrow formation, Eddy County, New Mexico.

CASE 6457: Application of Harvey E. Yates Company for a new onshore reservoir determination, Eddy County, New Mexico. Applicant, in the above-styled cause, seeks a new onshore reservoir determination for its Empire South Deep Unit Well No. 13 located in Unit N of Section 30, Township 17 South, Range 29 East, Morrow formation, Eddy County, New Mexico.



- CASE 6458:** Application of Cotton Petroleum Corporation for an unorthodox gas well location, Eddy County, New Mexico. Applicant, in the above-styled cause, seeks approval for the unorthodox location of its Federal 24 Well No. 1 to be located 660 feet from the South and East lines of Section 24, Township 21 South, Range 23 East, Indian Basin-Upper Pennsylvanian Pool, Eddy County, New Mexico, all of said Section 24 to be dedicated to the well.
- CASE 6459:** Application of Cotton Petroleum Corporation for compulsory pooling, Eddy County, New Mexico. Applicant, in the above-styled cause, seeks an order pooling all mineral interests in the Pennsylvanian formation underlying all of Section 24, Township 21 South, Range 23 East, Indian Basin-Upper Pennsylvanian Pool, Eddy County, New Mexico, to be dedicated to a well to be drilled 660 feet from the South and East lines of said section. Also to be considered will be the cost of drilling and completing said well and the allocation of the cost thereof as well as actual operating costs and charges for supervision. Also to be considered will be the designation of applicant as operator of the well and a charge for risk involved in drilling said well.
- CASE 6460:** In the matter of the hearing called by the Oil Conservation Division on its own motion for an order extending certain pools in Rio Arriba, San Juan, and Sandoval Counties, New Mexico:
- (a) EXTEND the Aztec-Pictured Cliffs Pool in San Juan County, New Mexico, to include therein:
- TOWNSHIP 30 NORTH, RANGE 10 WEST, NMPM  
Section 26: W/2
- (b) EXTEND the Ballard-Pictured Cliffs Pool in Rio Arriba, Sandoval and San Juan Counties, New Mexico, to include therein:
- TOWNSHIP 23 NORTH, RANGE 3 WEST, NMPM  
Section 16: NE/4
- TOWNSHIP 24 NORTH, RANGE 6 WEST, NMPM  
Section 18: SE/4
- (c) EXTEND the Beautiful Mountain-Mississippian Oil Pool in San Juan County, New Mexico, to include therein:
- TOWNSHIP 27 NORTH, RANGE 10 WEST, NMPM  
Section 32: SE/4 SW/4 and SW/4 SE/4
- (d) EXTEND the Bisti-Lower Gallup Oil Pool in San Juan County, New Mexico, to include therein:
- TOWNSHIP 24 NORTH, RANGE 10 WEST, NMPM  
Section 5: S/2 NE/4
- (e) EXTEND the Blanco Mesaverde Pool in Rio Arriba and San Juan Counties, New Mexico, to include therein:
- TOWNSHIP 26 NORTH, RANGE 2 WEST, NMPM  
Section 8: E/2  
Section 9: All
- TOWNSHIP 26 NORTH, RANGE 6 WEST, NMPM  
Section 3: W/2  
Section 4: All  
Section 5: All
- TOWNSHIP 27 NORTH, RANGE 2 WEST, NMPM  
Section 21: S/2  
Section 28: W/2  
Section 29: S/2 (Partial)  
Section 30: S/2 (Partial)
- TOWNSHIP 30 NORTH, RANGE 5 WEST, NMPM  
Section 1: W/2
- (f) EXTEND the Blanco-Pictured Cliffs Pool in San Juan County, New Mexico, to include therein:
- TOWNSHIP 31 NORTH, RANGE 9 WEST, NMPM  
Section 7: S/2  
Section 18: W/2

TOWNSHIP 31 NORTH, RANGE 10 WEST, NMPM

Section 2: W/2 and SE/4  
Section 11: All  
Section 12: W/2 and SE/4  
Section 24: NW/4

TOWNSHIP 32 NORTH, RANGE 11 WEST, NMPM

Section 14: SW/4  
Section 15: E/2  
Section 23: W/2

TOWNSHIP 32 NORTH, RANGE 12 WEST, NMPM

Section 12: W/2

(g) EXTEND the South Blanco-Pictured Cliffs Pool in Rio Arriba, Sandoval and San Juan Counties, New Mexico, to include therein:

TOWNSHIP 23 NORTH, RANGE 3 WEST, NMPM

Section 2: SW/4  
Section 3: SE/4  
Section 4: NW/4  
Section 9: NE/4  
Section 10: SE/4

(h) EXTEND the Bloomfield-Chacra Pool in San Juan County, New Mexico, to include therein:

TOWNSHIP 29 NORTH, RANGE 11 WEST, NMPM

Section 12: NE/4

(i) EXTEND the Chacon-Dakota Associated Pool in Rio Arriba and Sandoval Counties, New Mexico, to include therein:

TOWNSHIP 22 NORTH, RANGE 3 WEST, NMPM

Section 3: NE/4

TOWNSHIP 23 NORTH, RANGE 3 WEST, NMPM

Section 23: SW/4  
Section 26: W/2  
Section 35: NW/4

TOWNSHIP 24 NORTH, RANGE 3 WEST, NMPM

Section 19: All  
Section 20: W/2  
Section 29: E/2 and NW/4  
Section 30: N/2  
Section 33: NE/4

(j) EXTEND the Choza Mesa-Pictured Cliffs Pool in Rio Arriba County, New Mexico, to include therein:

TOWNSHIP 28 NORTH, RANGE 3 WEST, NMPM

Section 7: N/2

TOWNSHIP 28 NORTH, RANGE 4 WEST, NMPM

Section 13: All  
Section 24: W/2  
Section 36: NE/4

TOWNSHIP 29 NORTH, RANGE 4 WEST, NMPM

Section 22: SE/4  
Section 23: S/2  
Section 24: SW/4  
Section 25: W/2 and SE/4  
Section 26: All  
Section 27: E/2

(k) EXTEND the Franciscan Lake-Mesaverde Oil Pool in San Juan County, New Mexico, to include therein:

TOWNSHIP 20 NORTH, RANGE 5 WEST, NMPM

Section 18: NW/4 SW/4



- (l) EXTEND the Gavilan-Pictured Cliffs Pool in Rio Arriba County, New Mexico, to include therein:

TOWNSHIP 28 NORTH, RANGE 3 WEST, NMPM  
Section 28: NE/4

- (m) EXTEND the Gobernador-Pictured Cliffs Pool in Rio Arriba County, New Mexico, to include therein:

TOWNSHIP 29 NORTH, RANGE 4 WEST, NMPM  
Section 20: S/2

TOWNSHIP 29 NORTH, RANGE 5 WEST, NMPM  
Section 3: SE/4  
Section 23: NE/4

- (n) EXTEND the Gonzales-Mesaverde Pool in Rio Arriba County, New Mexico, to include therein:

TOWNSHIP 25 NORTH, RANGE 5 WEST, NMPM  
Section 5: NE/4

- (o) EXTEND the Harper Hill Fruitland-Pictured Cliffs Pool in San Juan County, New Mexico, to include therein:

TOWNSHIP 29 NORTH, RANGE 14 WEST, NMPM  
Section 2: NE/4

- (p) EXTEND the West Lindrith Gallup-Dakota Oil Pool in Rio Arriba County, New Mexico, to include therein:

TOWNSHIP 24 NORTH, RANGE 4 WEST, NMPM  
Section 1: SE/4  
Section 10: NE/4  
Section 11: NW/4 and SE/4  
Section 12: All  
Section 13: All  
Section 24: N/2

TOWNSHIP 25 NORTH, RANGE 4 WEST, NMPM  
Section 19: All

- (q) EXTEND the South Los Pinos Fruitland-Pictured Cliffs Pool in San Juan County, New Mexico, to include therein:

TOWNSHIP 31 NORTH, RANGE 7 WEST, NMPM  
Section 3: N/2 (Partial)  
Section 4: All

TOWNSHIP 32 NORTH, RANGE 7 WEST, NMPM  
Section 33: S/2

- (r) EXTEND the Otero-Chacra Pool in Rio Arriba County, New Mexico, to include therein:

TOWNSHIP 26 NORTH, RANGE 5 WEST, NMPM  
Section 27: SW/4

TOWNSHIP 26 NORTH, RANGE 6 WEST, NMPM  
Section 3: SW/4  
Section 4: SE/4  
Section 8: S/2 and NE/4  
Section 9: All  
Section 10: W/2  
Section 15: W/2  
Section 16: All  
Section 17: N/2  
Section 21: NW/4  
Section 22: NW/4

- (s) EXTEND the Otero-Gallup Oil Pool in Rio Arriba County, New Mexico, to include therein:

TOWNSHIP 24 NORTH, RANGE 5 WEST, NMPM  
Section 14: NW/4 SW/4  
Section 21: E/2 SW/4  
Section 28: NE/4 NW/4

TOWNSHIP 25 NORTH, RANGE 5 WEST, NMPM  
Section 34: W/2 SW/4  
Section 36: W/2 SW/4

- (t) EXTEND the Tapacito-Pictured Cliffs Pool in Rio Arriba County, New Mexico, to include therein:

TOWNSHIP 27 NORTH, RANGE 4 WEST, NMPM  
Section 18: E/2

- (u) EXTEND the Ute Dome-Dakota Pool in San Juan County, New Mexico, to include therein:

TOWNSHIP 32 NORTH, RANGE 13 WEST, NMPM  
Section 30: N/2 and SE/4

- (v) EXTEND the WAW Fruitland-Pictured Cliffs Pool in San Juan County, New Mexico, to include therein:

TOWNSHIP 25 NORTH, RANGE 12 WEST, NMPM  
Section 9: N/2

TOWNSHIP 26 NORTH, RANGE 12 WEST, NMPM  
Section 32: SE/4

TOWNSHIP 26 NORTH, RANGE 13 WEST, NMPM  
Section 1: SW/4  
Section 2: NW/4  
Section 3: NE/4

- (w) EXTEND the White Wash Mancos-Dakota Oil Pool in San Juan County, New Mexico, to include therein:

TOWNSHIP 24 NORTH, RANGE 9 WEST, NMPM  
Section 11: W/2 NW/4

- (x) EXTEND the Wild Horse-Gallup Pool in Rio Arriba County, New Mexico, to include therein:

TOWNSHIP 26 NORTH, RANGE 3 WEST, NMPM  
Section 7: S/2

DOCKET: COMMISSION HEARING - WEDNESDAY - FEBRUARY 7, 1979

OIL CONSERVATION COMMISSION - 9 A.M. - ROOM 205  
STATE LAND OFFICE BUILDING, SANTA FE, NEW MEXICO

---

The following cases are continued from the January 24, 1979, Commission Hearing.

CASE 6231: (DE NOVO)

Application of Yates Petroleum Corporation for an unorthodox gas well location, Eddy County, New Mexico. Applicant, in the above-styled cause, seeks approval for the unorthodox location of its State "JM" Well No. 1, a Morrow test to be located 660 feet from the North and East lines of Section 25, Township 18 South, Range 24 East, Eddy County, New Mexico, the N/2 of said Section 25 to be dedicated to the well.

Upon application of Gulf Oil Corporation this case will be heard De Novo pursuant to the provisions of Rule 1220.

CASE 6232: (DE NOVO)

Application of Yates Petroleum Corporation for an unorthodox location, Eddy County, New Mexico. Applicant, in the above-styled cause, seeks approval for the unorthodox location of its Cities "JG" Well No. 1 to be located 660 feet from the South and East lines of Section 13, Township 18 South, Range 24 East, Fordinkus Field, Eddy County, New Mexico, the E/2 of said Section 13 to be dedicated to the well.

Upon application of Gulf Oil Corporation this case will be heard De Novo pursuant to the provisions of Rule 1220.

STATE OF NEW MEXICO  
ENERGY AND MINERALS DEPARTMENT  
OIL CONSERVATION DIVISION  
State Land Office Building  
Santa Fe, New Mexico  
31 January 1979

EXAMINER HEARING

IN THE MATTER OF:

Application of John Yuronka for com-  
pulsory pooling, Lea County, New  
Mexico.

CASE  
6432

BEFORE: Richard L. Stamets

TRANSCRIPT OF HEARING

A P P E A R A N C E S

For the Oil Conservation  
Division:

Lynn Teschendorf, Esq.  
Legal Counsel for the Division  
State Land Office Bldg.  
Santa Fe, New Mexico 87501

SALLY WALTON BOYD  
CERTIFIED SHORTHAND REPORTER  
2026 Plaza Blanca (505) 471-2462  
Santa Fe, New Mexico 87501

1  
2  
3  
4  
5  
6  
7  
8  
9  
10  
11  
12  
13  
14  
15  
16  
17  
18  
19  
20  
21  
22  
23  
24  
25

MR. STAMETS: Call next Case 6432.

MS. TESCHENDORF: Case 6432. Application of John Yuronka for compulsory pooling, Lea County, New Mexico.

Because of an error in the ad, this case will be continued and re-advertised, be continued to the Examiner Hearing to be held February 14th.

MR. STAMETS: Okay, the case will be so continued and re-advertised.

(Hearing concluded.)

SALLY WALTON BOYD  
CERTIFIED SHORTHAND REPORTER  
3620 Plaza Blanca (SOS) 471-3462  
Santa Fe, New Mexico 87501

REPORTER'S CERTIFICATE

I, SALLY WALTON BOYD, a Court Reporter, DO HEREBY  
 CERTIFY that the foregoing and attached Transcript of  
 Hearing before the Oil Conservation Division was reported  
 by me; that said transcript is a full, true, and correct  
 record of the hearing, prepared by me to the best of my  
 ability, knowledge, and skill, from my notes taken at the  
 time of the hearing.

Sally W. Boyd C.S.R.  
 Sally W. Boyd, C.S.R.

I do hereby certify that the foregoing is  
 a complete record of the proceedings in  
 the Examiner hearing of Case No. 6432  
 heard by me on 5/31 1979.  
Richard H. Klam, Examiner  
 Oil Conservation Division

SALLY WALTON BOYD  
 CERTIFIED SHORTHAND REPORTER  
 2020 Plaza Blanca (S.S.) 471-2462  
 Santa Fe, New Mexico 87501

STATE OF NEW MEXICO  
ENERGY AND MINERALS DEPARTMENT  
OIL CONSERVATION DIVISION  
State Land Office Building  
Santa Fe, New Mexico  
31 January 1979

EXAMINER HEARING

IN THE MATTER OF:

Application of John Yuronka for com-  
pulsory pooling, Lea County, New  
Mexico.

CASE  
6432

BEFORE: Richard L. Stamets

TRANSCRIPT OF HEARING

A P P E A R A N C E S

For the Oil Conservation  
Division:

Lynn Teschendorf, Esq.  
Legal Counsel for the Division  
State Land Office Bldg.  
Santa Fe, New Mexico 87501

SALLY WALTON BOYD  
CERTIFIED SHORTHAND REPORTER  
3010 Plaza Blanca (996) 471-2462  
Santa Fe, New Mexico 87501

1  
2  
3  
4  
5  
6  
7  
8  
9  
10  
11  
12  
13  
14  
15  
16  
17  
18  
19  
20  
21  
22  
23  
24  
25

MR. STAMETS: Call next Case 6432.

MS. TESCHENDORF: Case 6432. Application of  
John Yuronka for compulsory pooling, Lea County, New Mexico.

Because of an error in the ad, this case  
will be continued and re-advertised, be continued to the  
Examiner Hearing to be held February 14th.

MR. STAMETS: Okay, the case will be so con-  
tinued and re-advertised.

(Hearing concluded.)


SALLY WALTON BOYD  
CERTIFIED SHORTHAND REPORTER  
3028 Plaza Blanca (SOS) 471-2462  
Santa Fe, New Mexico 87501



## REPORTER'S CERTIFICATE

I, SALLY WALTON BOYD, a Court Reporter, DO HEREBY CERTIFY that the foregoing and attached Transcript of Hearing before the Oil Conservation Division was reported by me; that said transcript is a full, true, and correct record of the hearing, prepared by me to the best of my ability, knowledge, and skill, from my notes taken at the time of the hearing.

Sally W. Boyd, C.S.R.

I do hereby certify that the foregoing is a complete record of the proceedings in the Examiner hearing of Case No. 6432 heard by me on 1-31 1979.  
 Examiner  
Oil Conservation Division

SALLY WALTON BOYD  
CERTIFIED SHORTHAND REPORTER  
2028 Plaza Blanca (505) 471-2462  
Santa Fe, New Mexico 87501

BEFORE THE  
NEW MEXICO ENERGY AND MINERALS DEPARTMENT  
OIL CONSERVATION DIVISION

IN THE MATTER OF THE APPLICATION  
OF JOHN YURONKA FOR COMPULSORY  
POOLING, LEA COUNTY, NEW MEXICO

A P P L I C A T I O N

Comes now John Yuronka and applies to the Oil Conservation Division, New Mexico Energy and Minerals Department, for an order pooling all mineral interests in the Langlie Mattix Pool, defined by Division order as the lower 100 feet of the Seven Rivers and all of the Queen formations, underlying the E/2 NW/4 of Section 29, Township 24 South, Range 37 East, N.M.P.M., Lea County, New Mexico.

In support of this application, applicant would show the Division:

1. Applicant has the right to drill and proposes to drill a well at a standard location in the E/2 NW/4 of Section 29 to test the Langlie Mattix pool production. He has obtained operating rights from all interest owners with the exception of Sjiell Oil Company, whose address, to the best of applicant's information and belief is:

Mr. N. J. Hrachovy  
Land Department  
Shell Oil Company  
P. O. Box 991  
Houston, Texas 77001

2. After diligent effort, applicant has been unable to make an agreement with Shell Oil Company for the drilling of this acreage, for a farmout, or other assignment of the Shell interest.

WHEREFORE applicant prays that this application be set for hearing before the Division's duly appointed examiner, and that after notice and hearing as required by law, the Division enter its order pooling all interests underlying the described tract, insofar as the Langlie Mattix Pool is concerned, that the order designate

applicant as operator, and that it make suitable provision for applicant to recover his necessary costs of drilling, completing and equipping the well out of production, together with the costs of operation and supervision, and for overhead costs, and for a risk factor for assuming the risk of drilling and completing the well in the amount of 200%, as provided by law, and for such other and further relief as may be proper.

Respectfully submitted,

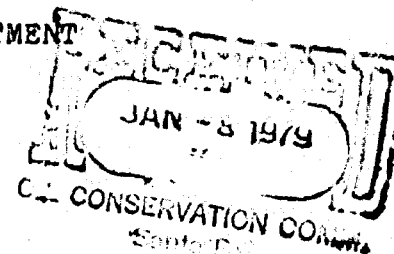
JOHN YURONKA

By Jason Kellahin  
KELLAHIN & KELLAHIN  
P. O. Box 1769  
Santa Fe, New Mexico 87501  
Phone (505) 9824285

ATTORNEYS FOR APPLICANT

BEFORE THE  
NEW MEXICO ENERGY AND MINERALS DEPARTMENT  
OIL CONSERVATION DIVISION

IN THE MATTER OF THE APPLICATION  
OF JOHN YURONKA FOR COMPULSORY  
POOLING, LEA COUNTY, NEW MEXICO



A P P L I C A T I O N

Case 6432

Comes now John Yuronka and applies to the Oil Conservation Division, New Mexico Energy and Minerals Department, for an order pooling all mineral interests in the Langlie Mattix Pool, defined by Division order as the lower 100 feet of the Seven Rivers and all of the Queen formations, underlying the E/2 NW/4 of Section 29, Township 24 South, Range 37 East, N.M.P.M., Lea County, New Mexico.

In support of this application, applicant would show the Division:

1. Applicant has the right to drill and proposes to drill a well at a standard location in the E/2 NW/4 of Section 29 to test the Langlie Mattix pool production. He has obtained operating rights from all interest owners with the exception of Shell Oil Company, whose address, to the best of applicant's information and belief is:

Mr. N. J. Hrachovy  
Land Department  
Shell Oil Company  
P. O. Box 991  
Houston, Texas 77001

2. After diligent effort, applicant has been unable to make an agreement with Shell Oil Company for the drilling of this acreage, for a farmout, or other assignment of the Shell interest.

WHEREFORE applicant prays that this application be set for hearing before the Division's duly appointed examiner, and that after notice and hearing as required by law, the Division enter its order pooling all interests underlying the described tract, insofar as the Langlie Mattix Pool is concerned, that the order designate

applicant as operator, and that it make suitable provision for applicant to recover his necessary costs of drilling, completing and equipping the well out of production, together with the costs of operation and supervision, and for overhead costs, and for a risk factor for assuming the risk of drilling and completing the well in the amount of 200%, as provided by law, and for such other and further relief as may be proper.

Respectfully submitted,

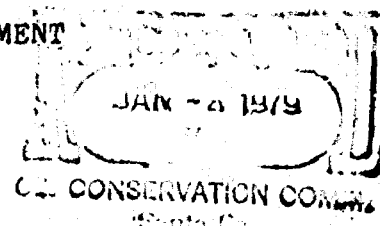
JOHN YURONKA

By Jason Kellahin  
KELLAHIN & KELLAHIN  
P. O. Box 1769  
Santa Fe, New Mexico 87501  
Phone (505) 9824285

ATTORNEYS FOR APPLICANT

BEFORE THE  
NEW MEXICO ENERGY AND MINERALS DEPARTMENT  
OIL CONSERVATION DIVISION

IN THE MATTER OF THE APPLICATION  
OF JOHN YURONKA FOR COMPULSORY  
POOLING, LEA COUNTY, NEW MEXICO



Case 6432

A P P L I C A T I O N

Comes now John Yuronka and applies to the Oil Conservation Division, New Mexico Energy and Minerals Department, for an order pooling all mineral interests in the Langlie Mattix Pool, defined by Division order as the lower 100 feet of the Seven Rivers and all of the Queen formations, underlying the E/2 NW/4 of Section 29, Township 24 South, Range 37 East, N.M.P.M., Lea County, New Mexico.

In support of this application, applicant would show the Division:

1. Applicant has the right to drill and proposes to drill a well at a standard location in the E/2 NW/4 of Section 29 to test the Langlie Mattix pool production. He has obtained operating rights from all interest owners with the exception of Sjell Oil Company, whose address, to the best of applicant's information and belief is:

Mr. N. J. Hrachovy  
Land Department  
Shell Oil Company  
P. O. Box 991  
Houston, Texas 77001

2. After diligent effort, applicant has been unable to make an agreement with Shell Oil Company for the drilling of this acreage, for a farmout, or other assignment of the Shell interest.

WHEREFORE applicant prays that this application be set for hearing before the Division's duly appointed examiner, and that after notice and hearing as required by law, the Division enter its order pooling all interests underlying the described tract, insofar as the Langlie Mattix Pool is concerned, that the order designate

applicant as operator, and that it make suitable provision for applicant to recover his necessary costs of drilling, completing and equipping the well out of production, together with the costs of operation and supervision, and for overhead costs, and for a risk factor for assuming the risk of drilling and completing the well in the amount of 200%, as provided by law, and for such other and further relief as may be proper.

Respectfully submitted,

JOHN YURONKA

By

Jason Kellahin  
KELLAHIN & KELLAHIN

P. O. Box 1769

Santa Fe, New Mexico 87501

Phone (505) 9824285

ATTORNEYS FOR APPLICANT



DRAFT

dr/


STATE OF NEW MEXICO  
ENERGY AND MINERALS DEPARTMENT

IN THE MATTER OF THE HEARING  
CALLED BY THE OIL CONSERVATION  
DIVISION FOR THE PURPOSE OF  
CONSIDERING:

CASE NO. 6432

Order No. R- 5921

APPLICATION OF JOHN YURONKA FOR  
COMPULSORY POOLING, LEA COUNTY,  
NEW MEXICO.



ORDER OF THE DIVISION

BY THE DIVISION:

This cause came on for hearing at 9 a.m. on February 14,  
19 79, at Santa Fe, New Mexico, before Examiner Daniel S. Nutter.

NOW, on this \_\_\_\_\_ day of February, 1979, the Division  
Director, having considered the record and the recommendations of  
the Examiner, and being fully advised in the premises,


FINDS:

That the applicant's request for dismissal should be granted.

IT IS THEREFORE ORDERED:

That Case No. 6432 is hereby dismissed.

DONE at Santa Fe, New Mexico, on the day and year hereinabove  
designated.





STATE OF NEW MEXICO  
ENERGY AND MINERALS DEPARTMENT  
OIL CONSERVATION DIVISION

IN THE MATTER OF THE HEARING  
CALLED BY THE OIL CONSERVATION  
DIVISION FOR THE PURPOSE OF  
CONSIDERING:

CASE NO. 6432  
Order No. R-5931

APPLICATION OF JOHN YURONKA FOR  
COMPULSORY POOLING, LEA COUNTY,  
NEW MEXICO.

ORDER OF THE DIVISION

BY THE DIVISION:

This cause came on for hearing at 9 a.m. on February 14,  
1979, at Santa Fe, New Mexico, before Examiner Daniel S. Nutter.

NOW, on this 28th day of February, 1979, the Division  
Director, having considered the record and the recommendations  
of the Examiner, and being fully advised in the premises,


FINDS:

That the applicant's request for dismissal should be  
granted.

IT IS THEREFORE ORDERED:

That Case No. 6432 is hereby dismissed.

DONE at Santa Fe, New Mexico, on the day and year herein-  
above designated.



STATE OF NEW MEXICO  
OIL CONSERVATION DIVISION

*Joe D. Ramey*  
JOE D. RAMEY  
Director

S E  
fd/