

CASE 6939: ANADARKO PRODUCTION COMPANY 7  
FOR COMPULSORY POOLING, EDDY COUNTY, NEW  
MEXICO

CONTINUED

TO

AUGUST 20

Dismiss

CASE NO.

6939

---

APPLICATION,  
TRANSCRIPTS,  
SMALL EXHIBITS,

ETC.



STATE OF NEW MEXICO  
ENERGY AND MINERALS DEPARTMENT  
OIL CONSERVATION DIVISION

POST OFFICE BOX 2088  
STATE LAND OFFICE BUILDING  
SANTA FE, NEW MEXICO 87501  
(505) 827-2434

September 12, 1980

Mr. Thomas Kellahin  
Kellahin and Kellahin  
Attorneys at Law  
Post Office Box 1769  
Santa Fe, New Mexico

Re: CASE NO. 6939  
ORDER NO. B-6451

**Applicant:**

Anadarko Production Company

**Dear Sir:**

Enclosed herewith are two copies of the above-referenced Division order recently entered in the subject case.

Yours very truly,

JOE D. RAMEY  
Director

**JDR/fd**

**Copy of order also sent to:**

Hobbs OCD	x
Artesia OCD	x
Aztec OCD	

**Other**

STATE OF NEW MEXICO  
ENERGY AND MINERALS DEPARTMENT  
OIL CONSERVATION DIVISION

IN THE MATTER OF THE HEARING  
CALLED BY THE OIL CONSERVATION  
DIVISION FOR THE PURPOSE OF  
CONSIDERING:

CASE NO. 6939  
Order No. R-6451

APPLICATION OF ANADARKO PRODUCTION  
COMPANY FOR COMPULSORY POOLING,  
EDDY COUNTY, NEW MEXICO.

ORDER OF THE DIVISION

BY THE DIVISION:

This cause came on for hearing at 9 a.m. on August 20, 1980,  
at Santa Fe, New Mexico, before Examiner Richard L. Stamets.

NOW, on this 10th day of September, 1980, the Division  
Director, having considered the record and the recommendations  
of the Examiner, and being fully advised in the premises,

FINDS:

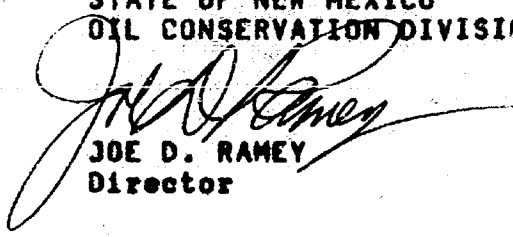
That the applicant's request for dismissal should be  
granted.

IT IS THEREFORE ORDERED:

That Case No. 6939 is hereby dismissed.

DONE at Santa Fe, New Mexico, on the day and year herein-  
above designated.

STATE OF NEW MEXICO  
OIL CONSERVATION DIVISION

  
JOE D. RAMEY  
Director

  
S E  
rd/

STATE OF NEW MEXICO  
ENERGY AND MINERALS DEPARTMENT  
OIL CONSERVATION DIVISION  
STATE LAND OFFICE BLDG.  
SANTA FE, NEW MEXICO  
20 August 1980

EXAMINER HEARING

IN THE MATTER OF:

Application of Anadarko Production Com-  
pany for compulsory pooling, Eddy  
County, New Mexico.

CASE  
6939

BEFORE: Richard L. Stamets

TRANSCRIPT OF HEARING

A P P E A R A N C E S

For the Oil Conservation  
Division:

Ernest L. Padilla, Esq.  
Legal Counsel to the Division  
State Land Office Bldg.  
Santa Fe, New Mexico 87501

For the Applicant:

SALLY W. BOYD, C.S.R.  
Rt. 1 Box 193-B  
Santa Fe, New Mexico 87501  
Phone (505) 455-7409

1 MR. STAMETS: We'll call next Case 6939.

2 MR. PADILLA: Application of Anadarko  
3 Production Company for compulsory pooling, Eddy County, New  
4 Mexico.

5 MR. STAMETS: Applicant has requested  
6 this case be dismissed, and it shall be.

7  
8 (Hearing Concluded.)  
9  
10  
11  
12  
13  
14  
15  
16  
17  
18  
19  
20  
21  
22  
23  
24  
25

SALLY W. BOYD, C.S.R.

Rt. 1 Box 193-B  
Santa Fe, New Mexico 87501  
Phone: (505) 455-7409

C E R T I F I C A T E

I, SALLY W. BOYD, C.S.R., DO HEREBY CERTIFY that  
the foregoing Transcript of Hearing before the Oil Conserva-  
tion Division was reported by me; that the said transcript  
is a full, true, and correct record of the hearing, prepared  
by me to the best of my ability.

Sally W. Boyd C.S.R.

SALLY W. BOYD, C.S.R.  
Rt. 1 Box 193-B  
Santa Fe, New Mexico 87501  
Phone (505) 455-7409

I do hereby certify that the foregoing is  
a complete record of the proceedings in  
the Examiner hearing of Case No. 6938  
heard by me on 8-29-85  
Richard L. Ham, Examiner  
Oil Conservation Division

STATE OF NEW MEXICO  
ENERGY AND MINERALS DEPARTMENT  
OIL CONSERVATION DIVISION  
STATE LAND OFFICE BLDG.  
SANTA FE, NEW MEXICO

20 August 1980

EXAMINER HEARING

IN THE MATTER OF:

Application of Anadarko Production Com-  
pany for compulsory pooling, Eddy  
County, New Mexico.

CASE  
6939

BEFORE: Richard L. Stamets

TRANSCRIPT OF HEARING

A P P E A R A N C E S

For the Oil Conservation  
Division:

Ernest L. Padilla, Esq.  
Legal Counsel to the Division  
State Land Office Bldg.  
Santa Fe, New Mexico 87501

For the Applicant:

SALLY W. BOYD, C.S.R.  
Rt. 1 Box 193-B  
Santa Fe, New Mexico 87501  
Phone (505) 455-7409



MR. STAMETS: We'll call next Case 6939.

MR. PADILLA: Application of Anadarko  
Production Company for compulsory pooling, Eddy County, New  
Mexico.

MR. STAMETS: Applicant has requested  
this case be dismissed, and it shall be.

(Hearing Concluded.)

SALLY W. BOYD, C.S.R.  
Rt. 1 Box 193-B  
Santa Fe, New Mexico 87501  
Phone (505) 455-7409

## C E R T I F I C A T E

I, SALLY W. BOYD, C.S.R., DO HEREBY CERTIFY that the foregoing Transcript of Hearing before the Oil Conservation Division was reported by me; that the said transcript is a full, true, and correct record of the hearing, prepared by me to the best of my ability.

SALLY W. BOYD, C.S.R.

Rt. 1 Box 193-B

Santa Fe, New Mexico 87501

Phone (505) 455-7409

I do hereby certify that the foregoing is a complete record of the proceedings in the Examiner hearing of Case No. \_\_\_\_\_ heard by me on \_\_\_\_\_ 19\_\_\_\_.

\_\_\_\_\_, Examiner  
Oil Conservation Division

Dockets Nos. 27-80 and 28-80 are tentatively set for September 3 and 17, 1980. Applications for hearing must be filed at least 22 days in advance of hearing date.

DOCKET: EXAMINER HEARING - WEDNESDAY - AUGUST 20, 1980

9 A.M. - OIL CONSERVATION DIVISION CONFERENCE ROOM,  
STATE LAND OFFICE BUILDING, SANTA FE, NEW MEXICO

The following cases will be heard before Richard L. Stamets, Examiner, or Daniel S. Nutter, Alternate Examiner:

- ALLOWABLE: (1) Consideration of the allowable production of gas for September, 1980, from fifteen prorated pools in Lea, Eddy, and Chaves Counties, New Mexico.
- (2) Consideration of the allowable production of gas for September, 1980, from four prorated pools in San Juan, Rio Arriba, and Sandoval Counties, New Mexico.
- CASE 6998: Application of Monsanto Company for a unit agreement, Lea County, New Mexico. Applicant, in the above-styled cause, seeks approval for the Back Basin Unit Area, comprising 1,920 acres, more or less, of State and Federal lands in Township 23 South, Range 34 East.
- CASE 6999: Application of Gulf Oil Corporation for an unorthodox location and simultaneous dedication, Lea County, New Mexico. Applicant, in the above-styled cause, seeks approval for the simultaneous dedication of a previously approved 320-acre non-standard proration unit comprising the N/2 of Section 36, Township 21 South, Range 36 East, Eumont Gas Pool, to its Harry Leonard NCT-C Well No. 9 located in Unit B, and its No. 8, at an unorthodox location 1980 feet from the North line and 660 feet from the East line of Section 36.
- CASE 7000: Application of Cavalcade Oil Corporation for an unorthodox oil well location, Eddy County, New Mexico. Applicant, in the above-styled cause, seeks approval for the unorthodox location of its McClay Well No. 11 2385 feet from the South line and 1834 feet from the West line of Section 33, Township 18 South, Range 30 East, the NE/4 SW/4 of said Section 33 to be dedicated to the well.
- CASE 7001: Application of McClellan Oil Corporation for three unorthodox oil well locations, Chaves County, New Mexico. Applicant, in the above-styled cause, seeks approval for three following unorthodox locations for wells to be drilled in Section 24, Township 14 South, Range 29 East, Double L Queen Associated Pool: 1155 feet from the North line and 2145 feet from the East line; 1155 feet from the North and East lines; and 1650 feet from the North line and 1155 feet from the East line; the respective 40-acre tract would be dedicated to each well.
- CASE 7002: Application of Orville Slaughter for the amendment of Order No. R-5947, San Juan County, New Mexico. Applicant, in the above-styled cause, seeks the amendment of Order No. R-5947 to provide for the commingling of Oswell-Farmington production from his Sangre de Cristo Well No. 1 with undesignated Fruitland production from Wells Nos. 2 and 2S, all in Section 34, Township 30 North, Range 11 West.
- CASE 7003: Application of El Paso Natural Gas Company for directional drilling, San Juan County, New Mexico. Applicant, in the above-styled cause, seeks authority to directionally drill a well, the surface location of which is 590 feet from the South line and 2400 feet from the East line of Section 1, Township 29 North, Range 13 West, in such a manner as to bottom it within 175 feet of a point 990 feet from the South line and 1650 feet from the West line of said Section 1.
- CASE 7004: Application of Anadarko Production Company for compulsory pooling, Eddy County, New Mexico. Applicant, in the above-styled cause, seeks an order pooling all mineral interests in the Wolfcamp-Morrow formations underlying the N/2 of Section 12, Township 19 South, Range 25 East, to be dedicated to a well to be drilled at a standard location thereon. Also to be considered will be the cost of drilling and completing said well and the allocation of the cost thereof as well as actual operating costs and charges for supervision, designation of applicant as operator of the well, and a charge for risk involved in drilling said well.
- CASE 6938: (Continued from June 25, 1980, Examiner Hearing)
- Application of Anadarko Production Company for an unorthodox gas well location, Chaves County, New Mexico. Applicant, in the above-styled cause, seeks approval for the unorthodox location of its Dalport Federal Well No. 1 660 feet from the South and West lines of Section 20, Township 13 South, Range 31 East, Southeast Chaves Queen Gas Area, the W/2 of said Section 20 to be dedicated to the well.
- CASE 6939: (Continued from June 25, 1980, Examiner Hearing)
- Application of Anadarko Production Company for compulsory pooling, Eddy County, New Mexico. Applicant, in the above-styled cause, seeks an order pooling all mineral interests at a depth from 2400 feet to 5000 feet below the surface, Turkey Track Field, underlying the NE/4 SE/4 of Section 10, Township 19 South, Range 29 East, to be dedicated to a well to be drilled at a standard location thereon. Also to be considered will be the cost of drilling and completing said well and the allocation of the cost thereof as well as actual operating costs and charges for supervision, designation of applicant as operator of the well, and a charge for risk involved in drilling said well.

CASE 7010: Application of Amoco Production Company for a dual completion, unorthodox well location, and simultaneous dedication, Lea County, New Mexico. Applicant, in the above-styled cause, seeks approval for the dual completion of its Myers "B" Federal Well No. 28 at an unorthodox location 330 feet from the South line and 420 feet from the West line of Section 9, Township 24 South, Range 37 East, to produce gas from the Jalnat Gas Pool and oil from the Langlie Mattix Pool, to be simultaneously dedicated in the gas zone with its No. 13 located in Unit 1 of Section 9.

CASE 7011: (This case will be continued to the September 17, 1980, hearing.)

Application of Amoco Production Company for downhole coring, San Juan County, New Mexico. Applicant, in the above-styled cause, seeks approval for the downhole coring of Fruitland and Blanco-Pictured Cliffs production in the wellbores of the following six wells: Elliott "C" No. 1, SE/4 of Section 9, Township 30 North, Range 9 West; Elliott "B" No. 8, NE/4 of Section 10; "A" Nos. 3 and 2, NE/4 and NW/4, Section 11; "D" No. 7, SW/4 of Section 11; and "E" No. 1, NW/4 of Section 14, all in Township 29 North, Range 9 West.

CASE 6981: (Continued from July 23, 1980, Examiner Hearing)

Application of Bass Enterprises Production Company for a special gas-oil ratio limitation, Eddy County, New Mexico. Applicant, in the above-styled cause, seeks a special gas-oil ratio limitation of 8000 to one for the Palmillo-Bone Springs Pool.

CASE 7012: Application of Amoco Production Company for an NGPA determination, Eddy County, New Mexico. Applicant, in the above-styled cause, seeks a new onshore reservoir determination in the Atoka formation for its Pardue Farms Gas Com Well No. 1 in Unit C of Section 26, Township 23 South, Range 28 East.

CASE 7013: In the matter of the hearing called by the Oil Conservation Division on its own motion for an order creating, abolishing, contracting vertical limits, and extending certain pools in Chaves, Lea, and Roosevelt Counties, New Mexico:

(a) CREATE a new pool in Lea County, New Mexico, classified as a gas pool for Yates production and designated as the Byers-Yates Gas Pool. The discovery well is Exxon Corporation Bowers A Federal Well No. 37 located in Unit P of Section 30, Township 18 South, Range 38 East, NMPM. Said pool would comprise:

TOWNSHIP 18 SOUTH, RANGE 38 EAST, NMPM  
Section 30: SE/4

(b) CREATE a new pool in Lea County, New Mexico, classified as a gas pool for Atoka production and designated as the West Jal-Atoka Gas Pool. The discovery well is Getty Oil Company West Jal B Deep Well No. 1 located in Unit H of Section 17, Township 25 South, Range 36 East, NMPM. Said pool would comprise:

TOWNSHIP 25 SOUTH, RANGE 36 EAST, NMPM  
Section 17: E/2

(c) CREATE a new pool in Lea County, New Mexico, classified as a gas pool for Morrow production and designated as the Saunders-Morrow Gas Pool with special vertical limits defined as being from the top of the Morrow formation at 12,150 feet to the top of the Mississippian at 12,445 feet, as found on the log of the discovery well, the Adobe Oil and Gas Corporation Gray 35 Well No. 1 located in Unit N of Section 35, Township 14 South, Range 33 East, NMPM. Said pool would comprise:

TOWNSHIP 14 SOUTH, RANGE 33 EAST, NMPM  
Section 35: All

(d) ABOLISH the North Baum-Upper Pennsylvanian Pool in Lea County, New Mexico, described as:

TOWNSHIP 13 SOUTH, RANGE 32 EAST, NMPM  
Section 13: SE/4  
Section 23: SE/4  
Section 24: S/2 and NE/4  
Section 25: N/2 and SE/4  
Section 26: N/2

TOWNSHIP 13 SOUTH, RANGE 33 EAST, NMPM  
Section 18: S/2  
Section 19: N/2 and SE/4  
Section 20: All

STATE OF NEW MEXICO  
ENERGY AND MINERALS DEPARTMENT  
OIL CONSERVATION DIVISION  
STATE LAND OFFICE BLDG.  
SANTA FE, NEW MEXICO  
25 June 1980

EXAMINER HEARING

IN THE MATTER OF:

Application of Anadarko Production )  
Company for compulsory pooling, Eddy ) CASE  
County, New Mexico. ) 6939

BEFORE: Richard L. Stamets

TRANSCRIPT OF HEARING

A P P E A R A N C E S

For the Oil Conservation Division: Ernest L. Padilla, Esq.  
Legal Counsel to the Division  
State Land Office Bldg.  
Santa Fe, New Mexico 87501

SALLY W. BOYD, C.S.R.  
Rt. 1 Box 193-B  
Santa Fe, New Mexico 87501  
Phone (505) 455-7409

1  
2  
3  
4  
5  
6  
7  
8  
9  
10  
11  
12  
13  
14  
15  
16  
17  
18  
19  
20  
21  
22  
23  
24  
25

MR. STAMETS: Call next Case 6939.

MR. PADILLA: Application of Anadarko  
Production Company for compulsory pooling, Eddy County, New  
Mexico.

MR. STAMETS: This case will be continued  
to the August 20th Examiner hearing at the request of the  
applicant.

(Hearing concluded.)

SALLY W. BOYD, C.S.R.  
Rt. 1 Box 193-B  
Santa Fe, New Mexico 87501  
Phone (505) 433-7409

C E R T I F I C A T E

I, SALLY W. BOYD, C.S.R., DO HEREBY CERTIFY that the foregoing Transcript of Hearing before the Oil Conservation Division was reported by me; that the said transcript is a full, true, and correct record of the hearing, prepared by me to the best of my ability.

Sally W. Boyd C.S.R.

SALLY W. BOYD, C.S.R.

Rt. 1 Box 193-B  
Santa Fe, New Mexico 87501  
Phone (505) 455-7409

I do hereby certify that the foregoing is a complete record of the proceedings in the Examiner hearing of Case No. 6839 heard by me on 6-25 19.88.  
Richard L. Davis, Examiner  
Oil Conservation Division

STATE OF NEW MEXICO  
ENERGY AND MINERALS DEPARTMENT  
OIL CONSERVATION DIVISION  
STATE LAND OFFICE BLDG.  
SANTA FE, NEW MEXICO  
25 June 1980

EXAMINER HEARING

IN THE MATTER OF:

Application of Anadarko Production ) CASE  
Company for compulsory pooling, Eddy ) 6939  
County, New Mexico. )

BEFORE: Richard L. Stamets

TRANSCRIPT OF HEARING

A P P E A R A N C E S

For the Oil Conservation	Ernest L. Padilla, Esq.
Division:	Legal Counsel to the Division
	State Land Office Bldg.
	Santa Fe, New Mexico 87501

SALLY W. BOYD, C.S.R.

Rt. 1 Box 193-B  
Santa Fe, New Mexico 87501  
Phone (505) 455-7409



1  
2  
3  
4  
5  
6  
7  
8  
9  
10  
11  
12  
13  
14  
15  
16  
17  
18  
19  
20  
21  
22  
23  
24  
25

MR. STAMETS: Call next Case 6939.

MR. PADILLA: Application of Anadarko  
Production Company for compulsory pooling, Eddy County, New  
Mexico.

MR. STAMETS: This case will be continued  
to the August 20th Examiner hearing at the request of the  
applicant.

(Hearing concluded.)

SALLY W. BOYD, C.S.R.  
Rt. 1 Box 193-B  
Santa Fe, New Mexico 87501  
Phone (505) 455-7409

C E R T I F I C A T E

I, SALLY W. BOYD, C.S.R., DO HEREBY CERTIFY that  
the foregoing Transcript of Hearing before the Oil Conserva-  
tion Division was reported by me; that the said transcript is  
a full, true, and correct record of the hearing, prepared by  
me to the best of my ability.

SALLY W. BOYD, C.S.R.  
Rt. 1 Box 193-B  
Santa Fe, New Mexico 87501  
Phone (505) 455-7409

I do hereby certify that the foregoing is  
a complete record of the proceedings in  
the Examiner hearing of Case No. \_\_\_\_\_  
heard by me on \_\_\_\_\_ 19\_\_\_\_.

\_\_\_\_\_, Examiner  
Oil Conservation Division

- CASE 6935:** Application of Dugan Production Corporation for downhole commingling, San Juan County, New Mexico. Applicant, in the above-styled cause, seeks approval for the downhole commingling of Basin-Dakota and undesignated Gallup production in the wellbore of its June Joy Well No. 2 located in Unit B of Section 25, Township 24 North, Range 10 West.
- CASE 6936:** Application of Dugan Production Corporation for compulsory pooling, San Juan County, New Mexico. Applicant, in the above-styled cause, seeks an order pooling all mineral interests in the Dakota formation underlying the S/2 of Section 26, Township 30 North, Range 14 West, to be dedicated to a well to be drilled at a standard location thereon. Also to be considered will be the cost of drilling and completing said well and the allocation of the cost thereof as well as actual operating costs and charges for supervision, designation of applicant as operator of the well, and a charge for risk involved in drilling said well.
- CASE 6916:** (Continued from June 4, 1980, Examiner Hearing)  
Application of Petro-Lewis Corporation for downhole commingling, Lea County, New Mexico. Applicant, in the above-styled cause, seeks approval for the downhole commingling of the Drinkard and Blinbry production in the wellbore of its State DC Well No. 1, a quadruple completion located in Unit F of Section 19, Township 21 South, Range 37 East.
- CASE 6937:** Application of R. N. Hillin for an unorthodox location and dual completion, Eddy County, New Mexico. Applicant, in the above-styled cause, seeks approval for the dual completion (conventional) of his DWV Well No. 4 to produce gas from the Wolfcamp and Morrow formations thru tubing and the annulus, respectively. Applicant further seeks approval of the unorthodox location of said well in the Wolfcamp and Pennsylvanian formations at a point 800 feet from the South line and 2000 feet from the East line of Section 34, Township 19 South, Range 28 East.
- CASE 6938:** Application of Anadarko Production Company for an unorthodox gas well location, Chaves County, New Mexico. Applicant, in the above-styled cause, seeks approval for the unorthodox location of its Dalport Federal Well No. 1 660 feet from the South and West lines of Section 20, Township 13 South, Range 31 East, Southeast Chaves Queen Gas Area, the W/2 of said Section 20 to be dedicated to the well.
- CASE 6939:** Application of Anadarko Production Company for compulsory pooling, Eddy County, New Mexico. Applicant, in the above-styled cause, seeks an order pooling all mineral interests at a depth from 2400 feet to 5000 feet below the surface, Turkey Track Field, underlying the NE/4 SE/4 of Section 10, Township 19 South, Range 29 East, to be dedicated to a well to be drilled at a standard location thereon. Also to be considered will be the cost of drilling and completing said well and the allocation of the cost thereof as well as actual operating costs and charges for supervision, designation of applicant as operator of the well, and a charge for risk involved in drilling said well.
- CASE 6940:** Application of Adobe Oil Company for compulsory pooling, Lea County, New Mexico. Applicant, in the above-styled cause, seeks an order pooling all mineral interests down through the Wolfcamp formation underlying the NW/4 SE/4 for oil and the SE/4 for gas, Section 23, Township 20 South, Range 38 East, to be dedicated to a well to be drilled at a standard location thereon. Also to be considered will be the cost of drilling and completing said well and the allocation of the cost thereof as well as actual operating costs and charges for supervision, designation of applicant as operator of the well, and a charge for risk involved in drilling said well.
- CASE 6941:** Application of Ellwade Corporation for a non-standard gas proration unit, Eddy County, New Mexico. Applicant, in the above-styled cause, seeks approval of a 129.52-acre non-standard gas proration unit comprising the W/2 of partial Section 33, Township 26 South, Range 30 East, Ross Draw-Wolfcamp area, to be dedicated to its Ross Draw Well No. 1 located in Unit C of said Section 33.
- CASE 6942:** Application of Benson-Montin-Greer Drilling Corporation for amendment of Order No. R-2565-B, Rio Arriba County, New Mexico. Applicant, in the above-styled cause, seeks the amendment of Rule 2 of the Special Pool Rules for the West Puerto Chiquito-Mancos Oil Pool as promulgated by Order No. R-2565-B to provide that all 320-acre spacing and proration units in said pool would comprise either the W/2 or the E/2 of a governmental section, provided however, that one injection well would have dedicated thereto the N/2 of Section 1, Township 24 North, Range 1 West, and also that the short 400-acre sections on the South side of Township 27 North, Range 1 West, would each comprise a single spacing unit.
- CASE 6943:** Application of Benson-Montin-Greer Drilling Corporation for a unit agreement, Rio Arriba County, New Mexico. Applicant, in the above-styled cause, seeks approval for the East Puerto Chiquito-Mancos Unit Area, comprising 9,769 acres, more or less, of Federal, Indian, and fee lands in Townships 26 and 27 North, Ranges 1 East and 1 West.



STATE OF NEW MEXICO  
ENERGY AND MINERALS DEPARTMENT  
OIL CONSERVATION DIVISION

BRUCE KING  
GOVERNOR  
LARRY KEHOE  
SECRETARY

May 19, 1980

POST OFFICE BOX 2088  
STATE LAND OFFICE BUILDING  
SANTA FE, NEW MEXICO 87501  
(505) 827-2434

Summit Energy, Inc.  
112 North First  
Artesia, New Mexico 88210

Attention: Mr. Paul G. White

Re: Request for Hearing by Anadarko  
for Force Pooling NW/4 SE/4 of  
Sec. 10, T-19-S, R-29-E,  
Eddy County, New Mexico

Dear Mr. White:

We have contacted Anadarko Production Company regarding your request for a time extension in the above-referenced compulsory pooling case which is scheduled for June 25 and not June 18.

Anadarko is unwilling to have the hearing date moved to sometime in July and has a different opinion as to the title complexity in the land proposed for pooling. In addition, Anadarko has informed us that a copy of its application was received by Summit Energy on May 12.

Accordingly, we feel that you now have in excess of a month for preparing for the hearing and further time extensions are unwarranted at this time.


Very truly yours,

ERNEST L. PADILLA  
General Counsel

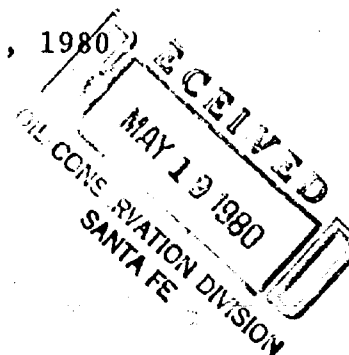
ELP/dr

cc: Tom Kellahin

Case 6939



May 12, 1980



Case 6439

State of New Mexico  
Energy & Minerals Dept.  
Oil Conservation Division  
P.O. Box 2088  
Santa Fe, N. M. 87501

Attn: Mr. Joe Ramey

Re: Request for Hearing by Anadarko for Force Pooling  
NW/4-SE/4, Section 10-T19S-R29E, Eddy County, N.M.

Dear Joe:

Anadarko Production Co. by letter dated May 9, 1980, has requested that the New Mexico Energy and Minerals Dept. set a force pool hearing for June 18, 1980. The hearing will involve the subject acreage.

Due to a complicated and unusual division of the rights in the oil and gas interests in the acreage, Summit Energy, Inc., respectfully requests that the hearing be set for a July, 1980 date instead of the June 18, 1980 date.

Thank you for your assistance.

Sincerely,

*Paul G. White*

Paul G. White  
Vice President-Production

PGW/gb

cc: Don Apeland  
Anadarko Production Co.

Jason Kellahin  
W. Thomas Kellahin  
Karen Aubrey

KELLAHIN and KELLAHIN  
Attorneys at Law  
500 Don Gaspar Avenue  
Post Office Box 1769  
Santa Fe, New Mexico 87501

Telephone 982-4285  
Area Code 505

May 9, 1980

Mr. Joe Ramey  
Oil Conservation Division  
P. O. Box 2088  
Santa Fe, New Mexico 87501

Case 6939

re: Anadarko Production Company

Dear Joe:

Please set the enclosed application for compulsory pooling for hearing on June 18, 1980.  
25

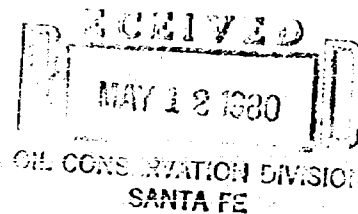
A copy of this letter and application have been sent to Summit Energy Inc., the party against whom compulsory pooling is sought.

Very truly yours,

*W. Thomas Kellahin*  
W. Thomas Kellahin

cc: Mr. Dan Kernaghan  
Mr. Irley Bonnette  
Summitt Energy Inc.

encl.  
WTK:msf



RECEIVED  
MAY 13 1980  
OIL CONSERVATION DIVISION  
SANTA FE

STATE OF NEW MEXICO  
DEPARTMENT OF ENERGY AND MINERALS  
OIL CONSERVATION DIVISION

IN THE MATTER OF THE APPLICATION OF  
ANADARKO PRODUCTION COMPANY  
FOR COMPULSORY POOLING,  
EDDY COUNTY, NEW MEXICO.

Case 6939

APPLICATION

COMES NOW ANADARKO PRODUCTION COMPANY and applies to the New Mexico Energy and Minerals Department, Oil Conservation Division, for a compulsory pooling order pooling the mineral interest from 2400 feet below the surface to 5000 feet below the surface, in the NE/4 SE/4 of Section 10, T19S, R29E, NMPM, Eddy County, New Mexico, and in support thereof would show the Division:

1. Applicant is the owner of the right to drill and develop the NE4 SE/4 of Section 10, T19S, R29E, NMPM, Eddy County, New Mexico and proposes to drill a well to be located 2310 feet from the South line and 990 feet from the East line of said section to test the Turkey Track Seven Rivers Queen Formation.

2. Applicant proposes to dedicate the entire NE/4 SE/4 of said section to the subject well.

3. Applicant has obtained the right to all mineral interests underlying the 40-acre tract in said section for the purposes of drilling the proposed well with the exception of the following:

Summit Energy, Inc.  
1925 Mercantile Dallas Building  
Dallas, Texas 75201

(50%)

4. In order to form a standard unit, to prevent waste, and to protect correlative rights, the above lands and mineral interests should be pooled.

WHEREFORE, Applicant prays that this matter be set for hearing before the Division's duly appointed Examiner, and that after notice and hearing as required by law, the Division enter its order pooling the above-described acreage, together with provision for applicant to recover its costs of drilling, together with provision for a risk factor for the risk assumed in drilling, completing and equipping the proposed well, for his costs of supervision, and for such other and further relief as may be proper.

Respectfully submitted:

ANADARKO PRODUCTION COMPANY

By



W. Thomas Kellahin

KELLAHIN & KELLAHIN

P. O. Box 1769

Santa Fe, New Mexico 87501

(505) 982-4285

ATTORNEYS FOR APPLICANT



1441740  
MAY 12 1980  
OIL CONSERVATION DIVISION  
SANTA FE

STATE OF NEW MEXICO  
DEPARTMENT OF ENERGY AND MINERALS  
OIL CONSERVATION DIVISION

IN THE MATTER OF THE APPLICATION OF  
ANADARKO PRODUCTION COMPANY  
FOR COMPULSORY POOLING,  
EDDY COUNTY, NEW MEXICO.

Case 6939

APPLICATION

COMES NOW ANADARKO PRODUCTION COMPANY and applies to the New Mexico Energy and Minerals Department, Oil Conservation Division, for a compulsory pooling order pooling the mineral interest from 2400 feet below the surface to 5000 feet below the surface, in the NE/4 SE/4 of Section 10, T19S, R29E, NMPM, Eddy County, New Mexico, and in support thereof would show the Division:

1. Applicant is the owner of the right to drill and develop the NE/4 SE/4 of Section 10, T19S, R29E, NMPM, Eddy County, New Mexico and proposes to drill a well to be located 2310 feet from the South line and 990 feet from the East line of said section to test the Turkey Track Seven Rivers Queen Formation.

2. Applicant proposes to dedicate the entire NE/4 SE/4 of said section to the subject well.

3. Applicant has obtained the right to all mineral interests underlying the 40-acre tract in said section for the purposes of drilling the proposed well with the exception of the following:

Summit Energy, Inc.  
1925 Mercantile Dallas Building  
Dallas, Texas 75201

(50%)


4. In order to form a standard unit, to prevent waste, and to protect correlative rights, the above lands and mineral interests should be pooled.

WHEREFORE, Applicant prays that this matter be set for hearing before the Division's duly appointed Examiner, and that after notice and hearing as required by law, the Division enter its order pooling the above-described acreage, together with provision for applicant to recover its costs of drilling, together with provision for a risk factor for the risk assumed in drilling, completing and equipping the proposed well, for his costs of supervision, and for such other and further relief as may be proper.

Respectfully submitted:

ANADARKO PRODUCTION COMPANY

By

  
W. Thomas Kellahin  
KELLAHIN & KELLAHIN  
P. O. Box 1769  
Santa Fe, New Mexico 87501  
(505) 982-4285  
ATTORNEYS FOR APPLICANT

RECEIVED  
MAY 12 1960  
SANTA FE

STATE OF NEW MEXICO  
DEPARTMENT OF ENERGY AND MINERALS  
OIL CONSERVATION DIVISION

IN THE MATTER OF THE APPLICATION OF  
ANADARKO PRODUCTION COMPANY  
FOR COMPULSORY POOLING,  
EDDY COUNTY, NEW MEXICO.

Case 6939

APPLICATION

COMES NOW ANADARKO PRODUCTION COMPANY and applies to the New Mexico Energy and Minerals Department, Oil Conservation Division, for a compulsory pooling order pooling the mineral interest from 2400 feet below the surface to 5000 feet below the surface, in the NE/4 SE/4 of Section 10, T19S, R29E, NMPM, Eddy County, New Mexico, and in support thereof would show the Division:

1. Applicant is the owner of the right to drill and develop the NE4 SE/4 of Section 10, T19S, R29E, NMPM, Eddy County, New Mexico and proposes to drill a well to be located 2310 feet from the South line and 990 feet from the East line of said section to test the Turkey Track Seven Rivers Queen Formation.

2. Applicant proposes to dedicate the entire NE/4 SE/4 of said section to the subject well.

3. Applicant has obtained the right to all mineral interests underlying the 40-acre tract in said section for the purposes of drilling the proposed well with the exception of the following:

Summit Energy, Inc.  
1925 Mercantile Dallas Building  
Dallas, Texas 75201

(50%)


4. In order to form a standard unit, to prevent waste, and to protect correlative rights, the above lands and mineral interests should be pooled.

WHEREFORE, Applicant prays that this matter be set for hearing before the Division's duly appointed Examiner, and that after notice and hearing as required by law, the Division enter its order pooling the above-described acreage, together with provision for applicant to recover its costs of drilling, together with provision for a risk factor for the risk assumed in drilling, completing and equipping the proposed well, for his costs of supervision, and for such other and further relief as may be proper.

Respectfully submitted:

ANADARKO PRODUCTION COMPANY

By

  
W. Thomas Kellahin

KELLAHIN & KELLAHIN

P. O. Box 1769

Santa Fe, New Mexico 87501

(505) 982-4285

ATTORNEYS FOR APPLICANT

RECEIVED  
MAY 12 1930  
OIL CONSERVATION DIVISION  
SANTA FE

STATE OF NEW MEXICO  
DEPARTMENT OF ENERGY AND MINERALS  
OIL CONSERVATION DIVISION

IN THE MATTER OF THE APPLICATION OF  
ANADARKO PRODUCTION COMPANY  
FOR COMPULSORY POOLING,  
EDDY COUNTY, NEW MEXICO.

Case 6939

APPLICATION

COMES NOW ANADARKO PRODUCTION COMPANY and applies to the New Mexico Energy and Minerals Department, Oil Conservation Division, for a compulsory pooling order pooling the mineral interest from 2400 feet below the surface to 5000 feet below the surface, in the NE/4 SE/4 of Section 10, T19S, R29E, NMPM, Eddy County, New Mexico, and in support thereof would show the Division:

1. Applicant is the owner of the right to drill and develop the NE/4 SE/4 of Section 10, T19S, R29E, NMPM, Eddy County, New Mexico and proposes to drill a well to be located 2310 feet from the South line and 990 feet from the East line of said section to test the Turkey Track Seven Rivers Queen Formation.

2. Applicant proposes to dedicate the entire NE/4 SE/4 of said section to the subject well.

3. Applicant has obtained the right to all mineral interests underlying the 40-acre tract in said section for the purposes of drilling the proposed well with the exception of the following:

Summit Energy, Inc.  
1925 Mercantile Dallas Building  
Dallas, Texas 75201

(50%)

4. In order to form a standard unit, to prevent waste, and to protect correlative rights, the above lands and mineral interests should be pooled.

WHEREFORE, Applicant prays that this matter be set for hearing before the Division's duly appointed Examiner, and that after notice and hearing as required by law, the Division enter its order pooling the above-described acreage, together with provision for applicant to recover its costs of drilling, together with provision for a risk factor for the risk assumed in drilling, completing and equipping the proposed well, for his costs of supervision, and for such other and further relief as may be proper.

Respectfully submitted:

ANADARKO PRODUCTION COMPANY

By



W. Thomas Kellahin

KELLAHIN & KELLAHIN

P. O. Box 1769

Santa Fe, New Mexico 87501

(505) 982-4285

ATTORNEYS FOR APPLICANT

RECEIVED  
MAY 12 1980  
OIL CONSERVATION DIVISION  
SANTA FE

STATE OF NEW MEXICO  
DEPARTMENT OF ENERGY AND MINERALS  
OIL CONSERVATION DIVISION

IN THE MATTER OF THE APPLICATION OF  
ANADARKO PRODUCTION COMPANY  
FOR COMPULSORY POOLING,  
EDDY COUNTY, NEW MEXICO.

Case 6939

APPLICATION

COMES NOW ANADARKO PRODUCTION COMPANY and applies to the New Mexico Energy and Minerals Department, Oil Conservation Division, for a compulsory pooling order pooling the mineral interest from 2400 feet below the surface to 5000 feet below the surface, in the NE/4 SE/4 of Section 10, T19S, R29E, NMPM, Eddy County, New Mexico, and in support thereof would show the Division:

1. Applicant is the owner of the right to drill and develop the NE4 SE/4 of Section 10, T19S, R29E, NMPM, Eddy County, New Mexico and proposes to drill a well to be located 2310 feet from the South line and 990 feet from the East line of said section to test the Turkey Track Seven Rivers Queen Formation.
2. Applicant proposes to dedicate the entire NE/4 SE/4 of said section to the subject well.
3. Applicant has obtained the right to all mineral interests underlying the 40-acre tract in said section for the purposes of drilling the proposed well with the exception of the following:

Summit Energy, Inc.  
1925 Mercantile Dallas Building  
Dallas, Texas 75201

(50%)


4. In order to form a standard unit, to prevent waste, and to protect correlative rights, the above lands and mineral interests should be pooled.

WHEREFORE, Applicant prays that this matter be set for hearing before the Division's duly appointed Examiner, and that after notice and hearing as required by law, the Division enter its order pooling the above-described acreage, together with provision for applicant to recover its costs of drilling, together with provision for a risk factor for the risk assumed in drilling, completing and equipping the proposed well, for his costs of supervision, and for such other and further relief as may be proper.

Respectfully submitted:

ANADARKO PRODUCTION COMPANY

By

  
W. Thomas Kellahin  
KELLAHIN & KELLAHIN  
P. O. Box 1769  
Santa Fe, New Mexico 87501  
(505) 982-4285  
ATTORNEYS FOR APPLICANT



DRAFT

STATE OF NEW MEXICO  
ENERGY AND MINERALS DEPARTMENT

dr/

IN THE MATTER OF THE HEARING  
CALLED BY THE OIL CONSERVATION  
DIVISION FOR THE PURPOSE OF  
CONSIDERING:

CASE NO. 6939

Order No. R- 6451

APPLICATION OF ANADARKO PRODUCTION  
COMPANY FOR COMPULSORY POOLING,  
EDDY COUNTY, NEW MEXICO.

ORDER OF THE DIVISION

BY THE DIVISION:

This cause came on for hearing at 9 a.m. on August 20,  
19 80, at Santa Fe, New Mexico, before Examiner Richard L. Stamets

NOW, on this \_\_\_\_\_ day of August, 1980, the Division  
Director, having considered the record and the recommendations of  
the Examiner, and being fully advised in the premises,

FINDS:

That the applicant's request for dismissal should be granted.

IT IS THEREFORE ORDERED:

That Case No. 6939 is hereby dismissed.

DONE at Santa Fe, New Mexico, on the day and year hereinabove  
designated.