

CASE NO.

72/9

---

APPLICATION,  
TRANSCRIPTS,  
SMALL EXHIBITS,  
ETC.

STATE OF NEW MEXICO  
ENERGY AND MINERALS DEPARTMENT  
OIL CONSERVATION DIVISION  
STATE LAND OFFICE BLDG.  
SANTA FE, NEW MEXICO  
8 April 1981

EXAMINER HEARING

IN THE MATTER OF:

The hearing called by the Oil Conser-  
vation Division on its own motion for  
an order creating and extending cer-  
tain pools in Chaves, Eddy, Lea, and  
Roosevelt Counties, New Mexico.

CASE  
7219

BEFORE: Richard L. Stamets

TRANSCRIPT OF HEARING

A P P E A R A N C E S

For the Oil Conservation  
Division:

Ernest L. Padilla, Esq.  
Legal Counsel to the Division  
State Land Office Bldg.  
Santa Fe, New Mexico 87501

For the Applicant:

- 1
- 2
- 3
- 4
- 5
- 6
- 7
- 8
- 9
- 10
- 11
- 12
- 13
- 14
- 15
- 16
- 17
- 18
- 19
- 20
- 21
- 22
- 23
- 24
- 25

2

I N D E X

DANIEL S. NUTTER

Direct Examination by Mr. Padilla

3

E X H I B I T S

Division Exhibit One

1  
2 MR. STAMETS: We will call next Case  
3 7219, in the matter of the hearing called by the Oil Conser-  
4 vation Division on its own motion for an order creating and  
5 extending certain pools in Chaves, Eddy, Lea, and Roosevelt  
6 Counties, New Mexico.

7 Call for appearances in this case.

8 MR. PADILLA: Mr. Examiner, Ernest L.  
9 Padilla, on behalf of the Oil Conservation Division.

10 I have one witness who needs to be  
11 sworn.

12  
13 (Witness sworn.)  
14

15 DANIEL S. NUTTER  
16 being called as a witness and being duly sworn upon his oath,  
17 testified as follows, to-wit:

18  
19 DIRECT EXAMINATION

20 BY MR. PADILLA:

21 Q Mr. Nutter, for the record would you  
22 please state your name, by whom you're employed, and in what  
23 capacity?

24 A Dan Nutter, employed by the Oil Conser-  
25 vation Division of the Energy and Minerals Department for the

1  
2 State of New Mexico as the Chief Engineer.

3 Q Are you prepared to make recommendations  
4 to the Division concerning the nomenclature of certain pools  
5 in Chaves, Eddy, Lea, and Roosevelt Counties, New Mexico?

6 A Yes, I am.

7 Q Are your recommendations prepared in the  
8 form of an exhibit?

9 A Yes, they are.

10 Q Referring to this exhibit and to the  
11 docket that has been prepared and distributed at this hearing,  
12 would you point out any substantial differences between the  
13 two?

14 A There are no substantial differences;  
15 however, if you will refer to the docket in paragraph (c),  
16 the description of the discovery well is given as being in  
17 Unit B of Section 36, Township 9 South, Range 21 East.

18 That should say 19 South. The pool  
19 description below that is correct, in Section 36 of 19, 21.

20 And then the exhibit for paragraph (b)  
was in error; however, that has been corrected. It depicted  
the pool boundary to be the south half of Section 18, when  
actually it is the east half, as shown on the docket.

Other than that, there are no changes.

Q Do you have anything else to offer or

1  
2 testify?

3 A. Only the exhibit,

4 MR. PADILLA: Mr. Examiner, I have  
5 nothing else, and I offer the Exhibit One into evidence.

6 MR. STAMETS: Exhibit One will be ad-  
7 mitted.

8 Any questions of the witness? He may  
9 be excused.

10 Anything further in this case?

11 The case will be taken under advisement.

12 If there is nothing further, the hearing is adjourned.

13

14 (Hearing concluded.)

15

16

17

18

19

20

21

22

23

24

25

C E R T I F I C A T E

I, SALLY W. BOYD, C.S.R., DO HEREPY CERTIFY that  
the foregoing Transcript of Hearing before the Oil Conserva-  
tion Division was reported by me; that the said transcript  
is a full, true, and correct record of the hearing, prepared  
by me to the best of my ability.

Sally W. Boyd C.S.R.

I do hereby certify that the foregoing is  
a complete record of the proceedings in  
the Examiner hearing of Case No. 7219,  
heard by me on 4-8 1981.

Richard R. Clement, Examiner  
Oil Conservation Division

SALLY W. BOYD, C.S.R.

Rt. 1 Box 193-B

Santa Fe, New Mexico 87501

Phone (505) 455-7409

STATE OF NEW MEXICO  
ENERGY AND MINERALS DEPARTMENT  
OIL CONSERVATION DIVISION  
STATE LAND OFFICE BLDG.  
SANTA FE, NEW MEXICO  
8 April 1981

EXAMINER HEARING

IN THE MATTER OF:

The hearing called by the Oil Conser-  
vation Division on its own motion for  
an order creating and extending cer-  
tain pools in Chaves, Eddy, Lea, and  
Roosevelt Counties, New Mexico.

CASE  
7219

BEFORE: Richard L. Stamets

TRANSCRIPT OF HEARING

A P P E A R A N C E S

For the Oil Conservation  
Division:

Ernest L. Padilla, Esq.  
Legal Counsel to the Division  
State Land Office Bldg.  
Santa Fe, New Mexico 87501

For the Applicant:

1

2

3

4

5

DANIEL S. NUTTER

6

Direct Examination by Mr. Padilla

7

8

9

10

11

12

13

14

EXHIBITS

15

Division Exhibit One

16

17

18

19

20

21

22

23

24

25

2

3

MR. STAMETS: We will call next Case 7219, in the matter of the hearing called by the Oil Conservation Division on its own motion for an order creating and extending certain pools in Chaves, Eddy, Lea, and Roosevelt Counties, New Mexico.

Call for appearances in this case.

MR. PADILLA: Mr. Examiner, Ernest L. Padilla, on behalf of the Oil Conservation Division.

I have one witness who needs to be sworn.

(Witness sworn.)

DANIEL S. NUTTER  
being called as a witness and being duly sworn upon his oath, testified as follows, to-wit:

DIRECT EXAMINATION

BY MR. PADILLA:

Q Mr. Nutter, for the record would you please state your name, by whom you're employed, and in what capacity?

A Dan Nutter, employed by the Oil Conservation Division of the Energy and Minerals Department for the

1

4

2

State of New Mexico as the Chief Engineer.

3

Q Are you prepared to make recommendations  
4 to the Division concerning the nomenclature of certain pools  
5 in Chaves, Eddy, Lea, and Roosevelt Counties, New Mexico?

6

A Yes, I am.

7

8

Q Are your recommendations prepared in the  
form of an exhibit?

9

A Yes, they are.

10

11

12

13

Q Referring to this exhibit and to the  
docket that has been prepared and distributed at this hearing,  
would you point out any substantial differences between the  
two?

14

15

16

17

18

19

20

21

22

23

24

25

A There are no substantial differences;  
however, if you will refer to the docket in paragraph (c),  
the description of the discovery well is given as being in  
Unit B of Section 36, Township 9 South, Range 21 East.

That should say 19 South. The pool  
description below that is correct, in Section 36 of 19, 21.

And then the exhibit for paragraph (b)  
was in error; however, that has been corrected. It depicted  
the pool boundary to be the south half of Section 18, when  
in reality it is the east half, as shown on the docket.

Other than that, there are no changes.

Q Do you have anything else to offer or

1  
2 testify?

3 A. Only the exhibit.

4 MR. PADILLA: Mr. Examiner, I have  
5 nothing else, and I offer the Exhibit One into evidence.

6 MR. STAMETS: Exhibit One will be ad-  
7 mitted.

8 Any questions of the witness? He may  
9 be excused.

10 Anything further in this case?

11 The case will be taken under advisement.

12 If there is nothing further, the hearing is adjourned.

13  
14 (Hearing concluded.)  
15  
16  
17  
18  
19  
20  
21  
22  
23  
24  
25

C E R T I F I C A T E

I, SALLY W. BOYD, C.S.R., DO HEREPY CERTIFY that the foregoing Transcript of Hearing before the Oil Conservation Division was reported by me; that the said transcript is a full, true, and correct record of the hearing, prepared by me to the best of my ability.

Sally W. Boyd C.S.R.

SALLY W. BOYD, C.S.R.

Rt. 1 Box 193-B  
Santa Fe, New Mexico 87501  
Phone (505) 455-7409

I do hereby certify that the foregoing is a complete record of the proceedings in the Examiner hearing of Case No. \_\_\_\_\_, heard by me on \_\_\_\_\_ 19\_\_\_\_.

\_\_\_\_\_, Examiner  
Oil Conservation Division

1  
2  
3  
4  
5  
6  
7  
8  
9  
10  
11  
12  
13  
14  
15  
16  
17  
18  
19  
20  
21  
22  
23  
24  
25

STATE OF NEW MEXICO  
ENERGY AND MINERALS DEPARTMENT  
OIL CONSERVATION DIVISION

IN THE MATTER OF THE HEARING  
CALLED BY THE OIL CONSERVATION  
DIVISION FOR THE PURPOSE OF  
CONSIDERING:

CASE NO. 7219  
Order No. R-6657

THE APPLICATION OF THE OIL CONSERVATION  
DIVISION UPON ITS OWN MOTION FOR AN ORDER  
CREATING AND EXTENDING CERTAIN POOLS IN  
CHAVES, EDDY, LEA, AND ROOSEVELT COUNTIES,  
NEW MEXICO.

ORDER OF THE DIVISION

BY THE DIVISION:

This cause came on for hearing at 9 a.m. on April 8, 1981,  
at Santa Fe, New Mexico, before Examiner Richard L. Stamets.

NOW, on this 20th day of April, 1981, the Division  
Director, having considered the testimony, the record, and the  
recommendations of the Examiner, and being fully advised in the  
premises,

FINDS:

(1) That due public notice having been given as required  
by law, the Division has jurisdiction of this cause and the  
subject matter thereof.

(2) That there is need for the creation of a new pool in  
Roosevelt County, New Mexico, for the production of gas from the  
San Andres formation, said pool to bear the designation of North  
Bluitt-San Andres Gas Pool. Said North Bluitt-San Andres Gas  
Pool was discovered by the Holly Energy, Inc. Holly 27 Federal  
Well No. 1 located in Unit J of Section 27, Township 7 South,  
Range 37 East, NMPM. It was completed in the San Andres forma-  
tion on November 5, 1980. The top of the perforations is at  
4348 feet.

(3) That there is need for the creation of a new pool in  
Lea County, New Mexico, for the production of gas from the Morrow  
formation, said pool to bear the designation of Bootleg Ridge-  
Morrow Gas Pool. Said Bootleg Ridge-Morrow Gas Pool was discovered  
by the Pogo Producing Company NBR Well No. 1 located in Unit J of  
Section 18, Township 22 South, Range 33 East, NMPM. It was

-2-

Case No. 7219

Order No. R-6657

completed in the Morrow formation on February 3, 1981. The top of the perforations is at 14,739 feet.

(4) That there is need for the creation of a new pool in Eddy County, New Mexico, for the production of gas from the Morrow formation, said pool to bear the designation of Bunting Ranch-Morrow Gas Pool. Said Bunting Ranch-Morrow Gas Pool was discovered by the Mitchell Energy Corporation State "36" Well No. 1 located in Unit B of Section 36, Township 19 South, Range 21 East, NMPM. It was completed in the Morrow formation on December 23, 1980. The top of the perforations is at 7830 feet.

(5) That there is need for the creation of a new pool in Lea County, New Mexico, for the production of gas from the Morrow formation, said pool to bear the designation of West LaRica-Morrow Gas Pool. Said West LaRica-Morrow Gas Pool was discovered by the Sun Oil Company Pennzoil Federal Com Well No. 1 located in Unit J of Section 29, Township 18 South, Range 34 East, NMPM. It was completed in the Morrow formation on January 5, 1981. The top of the perforations is at 13,388 feet.

(6) That there is need for the creation of a new pool in Lea County, New Mexico, for the production of gas from the Morrow formation, said pool to bear the designation of Pronghorn-Morrow Gas Pool. Said Pronghorn-Morrow Gas Pool was discovered by the Yates Petroleum Corporation Pronghorn Unit Well No. 1 located in Unit G of Section 6, Township 23 South, Range 33 East, NMPM. It was completed in the Morrow formation on May 21, 1980. The top of the perforations is at 15,031 feet.

(7) That there is need for the creation of a new pool in Lea County, New Mexico, for the production of oil from the Wolfcamp formation, said pool to bear the designation of Scharb-Wolfcamp Pool. Said Scharb-Wolfcamp Pool was discovered by the Southland Royalty Company Scharb "4" Well No. 2 located in Unit F of Section 4, Township 19 South, Range 35 East, NMPM. It was completed in the Wolfcamp formation on December 30, 1980. The top of the perforations is at 10,519 feet.

(8) That there is need for the creation of a new pool in Chaves County, New Mexico, for the production of gas from the Morrow formation, said pool to bear the designation of Springer Basin-Morrow Gas Pool. Said Springer Basin-Morrow Gas Pool was discovered by the Yates Petroleum Corporation Phillips KH Federal Com Well No. 1 located in Unit H of Section 23, Township 14 South, Range 27 East, NMPM. It was completed in the Morrow formation on April 13, 1979. The top of the perforations is at 8050 feet.

-3-

Case No. 7219

Order No. R-6657

(9) That there is need for the creation of a new pool in Lea County, New Mexico, for the production of gas from the Mississippian formation, said pool to bear the designation of North Townsend-Mississippian Gas Pool. Said North Townsend-Mississippian Gas Pool was discovered by the U. S. Operating, Inc. Leavelle Well No. 1 located in Unit B of Section 23, Township 16 South, Range 35 East, NMPM. It was completed in the Mississippian formation on September 4, 1980. The top of the perforations is at 11,932 feet.

(10) That there is need for certain extensions to the Carson-Morrow Gas Pool, the Cato-San Andres Pool, the Race Track-San Andres Pool, and the Tom Tom-San Andres Pool, all in Chaves County, New Mexico, the Boyd-Morrow Gas Pool, the North Burton Flats-Wolfcamp Gas Pool, the Crooked Creek-Morrow Gas Pool, the Crow Flats-Morrow Gas Pool, the South Empire-Morrow Gas Pool, the Henshaw Queen-Grayburg-San Andres Pool, the Hoag Tank-Morrow Gas Pool, the Indian Basin-Upper Pennsylvanian Gas Pool, the I Indian Flats-Delaware Pool, the West Malaga-Atoka Gas Pool, the Penasco Draw San Andres-Yaso Associated Pool, the Richard Knob Atoka-Morrow Gas Pool, the West Sand Dunes-Morrow Gas Pool, the Scoggin Draw-Morrow Gas Pool, and the North Turkey Track-Morrow Gas Pool, all in Eddy County, New Mexico, and the Bowers-Seven Rivers Pool, the Brunson-Fusselman Pool, the Comanche Stateline Tansill-Yates-Seven Rivers-Queen Pool, the South Corbin-Wolfcamp Pool, the Drinkard Pool, the East Grama Ridge-Morrow Gas Pool, the Kennitz-Cisco Pool, the Northeast Lusk-Yates Pool, the Monument-Abo Pool, the East Terry-Blinebry Pool, the Townsend-Morrow Gas Pool, and the Vacuum Grayburg-San Andres Pool, all in Lea County, New Mexico, and the Chaverop-San Andres Pool, the South Peterson-Pennsylvanian Pool, and the Tomahawk-San Andres Pool, all in Roosevelt County, New Mexico.

IT IS THEREFORE ORDERED:

(a) That a new pool in Roosevelt County, New Mexico, classified as a gas pool for San Andres production is hereby created and designated as the North Bluit-San Andres Gas Pool, consisting of the following described area:

TOWNSHIP 7 SOUTH, RANGE 37 EAST, NMPM  
Section 27: SE/4

(b) That a new pool in Lea County, New Mexico, classified as a gas pool for Morrow production is hereby created and designated as the Bootleg Ridge-Morrow Gas Pool, consisting of the following described area:

TOWNSHIP 22 SOUTH, RANGE 33 EAST, NMPM  
Section 18: E/2

(c) That a new pool in Eddy County, New Mexico, classified as a gas pool for Morrow production is hereby created and designated as the Bunting Ranch-Morrow Gas Pool, consisting of the following described area:

TOWNSHIP 19 SOUTH, RANGE 21 EAST, NMPM  
Section 36: N/2

(d) That a new pool in Lea County, New Mexico, classified as a gas pool for Morrow production is hereby created and designated as the West LaRica-Morrow Gas Pool, consisting of the following described area:

TOWNSHIP 18 SOUTH, RANGE 34 EAST, NMPM  
Section 29: E/2

(e) That a new pool in Lea County, New Mexico, classified as a gas pool for Morrow production is hereby created and designated as the Pronghorn-Morrow Gas Pool, consisting of the following described area:

TOWNSHIP 23 SOUTH, RANGE 33 EAST, NMPM  
Section 6: N/2

(f) That a new pool in Lea County, New Mexico, classified as an oil pool for Wolfcamp production is hereby created and designated as the Scharb-Wolfcamp Pool, consisting of the following described area:

TOWNSHIP 19 SOUTH, RANGE 35 EAST, NMPM  
Section 4: NW/4

(g) That a new pool in Chaves County, New Mexico, classified as a gas pool for Morrow production is hereby created and designated as the Springer Basin-Morrow Gas Pool, consisting of the following described area:

TOWNSHIP 14 SOUTH, RANGE 27 EAST, NMPM  
Section 14: E/2  
Section 23: E/2

(h) That a new pool in Lea County, New Mexico, classified as a gas pool for Mississippian production is hereby created and designated as the North Townsend-Mississippian Gas Pool, consisting of the following described area:

TOWNSHIP 16 SOUTH, RANGE 35 EAST, NMPM  
Section 23: N/2

+5-

Case No. 7219

Order No. R-6657

(i) That the Bowers-Seven Rivers Pool in Lea County, New Mexico, as heretofore classified, defined, and described, is hereby extended to include therein:

TOWNSHIP 19 SOUTH, RANGE 38 EAST, NMPM  
Section 4: SE/4

(j) That the Boyd-Morrow Gas Pool in Eddy County, New Mexico, as heretofore classified, defined, and described, is hereby extended to include therein:

TOWNSHIP 19 SOUTH, RANGE 24 EAST, NMPM  
Section 11: E/2  
Section 14: N/2

(k) That the Brunson-Fusselman Pool in Lea County, New Mexico, as heretofore classified, defined, and described, is hereby extended to include therein:

TOWNSHIP 22 SOUTH, RANGE 37 EAST, NMPM  
Section 9: SW/4

(l) That the North Burton Flats-Wolfcamp Gas Pool in Eddy County, New Mexico, as heretofore classified, defined, and described, is hereby extended to include therein:

TOWNSHIP 20 SOUTH, RANGE 28 EAST, NMPM  
Section 11: E/2  
Section 12: W/2

(m) That the Carson-Morrow Gas Pool in Chaves County, New Mexico, as heretofore classified, defined, and described, is hereby extended to include therein:

TOWNSHIP 9 SOUTH, RANGE 31 EAST, NMPM  
Section 10: S/2  
Section 15: N/2

(n) That the Cato-San Andres Pool in Chaves County, New Mexico, as heretofore classified, defined, and described, is hereby extended to include therein:

TOWNSHIP 8 SOUTH, RANGE 30 EAST, NMPM  
Section 18: NE/4

(o) That the Chaveroo-San Andres Pool in Roosevelt County,

-6-  
Case No. 7219  
Order No. R-6657

New Mexico, as heretofore classified, defined, and described,  
is hereby extended to include therein:

TOWNSHIP 7 SOUTH, RANGE 32 EAST, NMPM  
Section 27: SW/4

(p) That the Comanche Stateline Tansill-Yates-Seven Rivers-  
Queen Pool in Lea County, New Mexico, as heretofore classified,  
defined, and described, is hereby extended to include therein:

TOWNSHIP 26 SOUTH, RANGE 36 EAST, NMPM  
Section 22: SW/4

(q) That the South Corbin-Wolfcamp Pool in Lea County,  
New Mexico, as heretofore classified, defined, and described,  
is hereby extended to include therein:

TOWNSHIP 18 SOUTH, RANGE 33 EAST, NMPM  
Section 33: W/2 and SE/4

(r) That the Crooked Creek-Morrow Gas Pool in Eddy County,  
New Mexico, as heretofore classified, defined, and described, is  
hereby extended to include therein:

TOWNSHIP 24 SOUTH, RANGE 24 EAST, NMPM  
Section 17: N/2

(s) That the Crow Flats-Morrow Gas Pool in Eddy County,  
New Mexico, as heretofore classified, defined, and described,  
is hereby extended to include therein:

TOWNSHIP 16 SOUTH, RANGE 28 EAST, NMPM  
Section 19: S/2  
Section 30: W/2

(t) That the Drinkard Pool in Lea County, New Mexico, as  
heretofore classified, defined, and described, is hereby extended  
to include therein:

TOWNSHIP 22 SOUTH, RANGE 36 EAST, NMPM  
Section 13: NW/4

(u) That the South Empire-Morrow Gas Pool in Eddy County,  
New Mexico, as heretofore classified, defined, and described, is  
hereby extended to include therein:

TOWNSHIP 18 SOUTH, RANGE 28 EAST, NMPM  
Section 13: S/2  
Section 24: E/2

7-  
Case No. 7219  
Order No. R-6657

(v) That the East Grama Ridge-Morrow Gas Pool in Lea County, New Mexico, as heretofore classified, defined, and described, is hereby extended to include therein:

TOWNSHIP 21 SOUTH, RANGE 34 EAST, NMPM  
Section 25: S/2

(w) That the Henshaw Queen-Grayburg-San Andres Pool in Eddy County, New Mexico, as heretofore classified, defined, and described, is hereby extended to include therein:

TOWNSHIP 16 SOUTH, RANGE 31 EAST, NMPM  
Section 19: NW/4 NW/4

(x) That the Hoag Tank-Morrow Gas Pool in Eddy County, New Mexico, as heretofore classified, defined, and described, is hereby extended to include therein:

TOWNSHIP 19 SOUTH, RANGE 24 EAST, NMPM  
Section 16: All

(y) That the Indian Basin-Upper Pennsylvanian Gas Pool in Eddy County, New Mexico, as heretofore classified, defined, and described, is hereby extended to include therein:

TOWNSHIP 21 SOUTH, RANGE 23 EAST, NMPM  
Section 30: All

(z) That the Indian Flats-Delaware Pool in Eddy County, New Mexico, as heretofore classified, defined, and described, is hereby extended to include therein:

TOWNSHIP 21 SOUTH, RANGE 28 EAST, NMPM  
Section 35: SW/4 SE/4

(aa) That the Kemnitz-Cisco Pool in Lea County, New Mexico, as heretofore classified, defined, and described, is hereby extended to include therein:

TOWNSHIP 16 SOUTH, RANGE 34 EAST, NMPM  
Section 15: NW/4  
Section 16: NE/4

(bb) That the Northeast Lusk-Yates Pool in Lea County, New Mexico, as heretofore classified, defined, and described, is hereby extended to include therein:

TOWNSHIP 19 SOUTH, RANGE 32 EAST, NMPM  
Section 15: NW/4

-8-

Case No. 7219

Order No. R-6657

(cc) That the West Malaga-Atoka Gas Pool in Eddy County, New Mexico, as heretofore classified, defined, and described, is hereby extended to include therein:

TOWNSHIP 24 SOUTH, RANGE 28 EAST, NMPM  
Section 4: All

(dd) That the Monument-Abo Pool in Lea County, New Mexico, as heretofore classified, defined, and described, is hereby extended to include therein:

TOWNSHIP 20 SOUTH, RANGE 36 EAST, NMPM  
Section 2: N/2

(ee) That the Panasco Draw San Andres-Yaso Associated Pool in Eddy County, New Mexico, as heretofore classified, defined, and described, is hereby extended to include therein:

TOWNSHIP 18 SOUTH, RANGE 26 EAST, NMPM  
Section 31: SE/4 SW/4

(ff) That the South Peterson-Pennsylvanian Pool in Roosevelt County, New Mexico, as heretofore classified, defined, and described, is hereby extended to include therein:

TOWNSHIP 6 SOUTH, RANGE 33 EAST, NMPM  
Section 11: NE/4

(gg) That the Race Track-San Andres Pool in Chaves County, New Mexico, as heretofore classified, defined, and described, is hereby extended to include therein:

TOWNSHIP 10 SOUTH, RANGE 28 EAST, NMPM  
Section 19: S/2 NE/4 and SE/4

(hh) That the Richard Knob Atoka-Morrow Gas Pool in Eddy County, New Mexico, as heretofore classified, defined, and described, is hereby extended to include therein:

TOWNSHIP 18 SOUTH, RANGE 25 EAST, NMPM  
Section 3: W/2  
Section 4: N/2

(ii) That the West Sand Dunes-Morrow Gas Pool in Eddy County, New Mexico, as heretofore classified, defined, and described, is hereby extended to include therein:

TOWNSHIP 23 SOUTH, RANGE 31 EAST, NMPM  
Section 21: S/2  
Section 28: N/2

9.  
Case No. 7219  
Order No. R-6657

(jj) That the Scoggin Draw-Morrow Gas Pool in Eddy County, New Mexico, as heretofore classified, defined, and described, is hereby extended to include therein:

TOWNSHIP 18 SOUTH, RANGE 27 EAST, NMPM

Section 3: W/2

Section 4: All

Section 10: W/2

(kk) That the East Terry-Blinebry Pool in Lea County, New Mexico, as heretofore classified, defined, and described, is hereby extended to include therein:

TOWNSHIP 20 SOUTH, RANGE 39 EAST, NMPM

Section 31: N/2

(ll) That the Tomhawk-San Andres Pool in Roosevelt County, New Mexico, as heretofore classified, defined, and described, is hereby extended to include therein:

TOWNSHIP 7 SOUTH, RANGE 32 EAST, NMPM

Section 19: SW/4

(mm) That the Tom Tom-San Andres Pool in Chaves County, New Mexico, as heretofore classified, defined, and described, is hereby extended to include therein:

TOWNSHIP 7 SOUTH, RANGE 31 EAST, NMPM

Section 29: SW/4

(nn) That the Townsend-Morrow Gas Pool in Lea County, New Mexico, as heretofore classified, defined, and described, is hereby extended to include therein:

TOWNSHIP 16 SOUTH, RANGE 35 EAST, NMPM

Section 20: N/2

(oo) That the North Turkey Track-Morrow Gas Pool in Eddy County, New Mexico, as heretofore classified, defined, and described, is hereby extended to include therein:

TOWNSHIP 18 SOUTH, RANGE 29 EAST, NMPM

Section 35: All

Section 36: S/2

(pp) That the Vacuum Grayburg-San Andres Pool in Lea County,

-10-

Case No. 7219

Order No. R-6657

New Mexico, as heretofore classified, defined, and described,  
is hereby extended to include therein:

TOWNSHIP 17 SOUTH, RANGE 36 EAST, NMPM

Section 19: SW/4

Section 29: NW/4


Section 30: N/2

IT IS FURTHER ORDERED:

(1) That pursuant to Section 70-2-18, NMSA 1978, contained in Chapter 271, Laws of 1969, any well which, by virtue of any of the above pool extensions, is subject to pool rules providing for spacing or proration units larger than the one which is presently dedicated thereto, shall have 60 days from the effective date of this order in which to file new Forms C-102 dedicating a standard unit for the pool to said well, or to obtain a non-standard unit approved by the Division. Pending such compliance, the well shall receive a maximum allowable in the same proportion to a standard allowable for the pool that the acreage dedicated to the well bears to a standard unit for the pool. Failure to file Form C-102 dedicating a standard unit to the well or to obtain a non-standard unit approved by the Division within said 60-day period shall subject the well to cancellation of allowable.

(2) That the effective date of this order and all creations and extensions included herein shall be May 1, 1981.

DONE at Santa Fe, New Mexico, on the day and year hereinabove designated.



SEAL

STATE OF NEW MEXICO  
OIL CONSERVATION DIVISION

*Joe D. Ramey*  
JOE D. RAMEY  
Director

fd/

Docket No. 12-81  
Dockets Nos. 14-81 and 15-81 are tentatively set for April 22 and May 6, 1981. Applications for hearing must be filed at least 22 days in advance of hearing date.

**DOCKET: EXAMINER HEARING - WEDNESDAY - APRIL 8, 1981**

9 A.M. - OIL CONSERVATION DIVISION CONFERENCE ROOM,  
STATE LAND OFFICE BUILDING, SANTA FE, NEW MEXICO

The following cases will be heard before Richard L. Stamets, Examiner, or Daniel S. Nutter, Alternate Examiner:

- CASE 7086:** (Continued from the January 14, 1981, Examiner Hearing)  
Application of Blackwood & Nichols Company, Ltd. for designation of a tight formation, San Juan and Rio Arriba Counties, New Mexico. Applicant, in the above-styled cause, seeks the designation of the Pictured Cliffs formation underlying portions of Townships 30 and 31 North, Ranges 6, 7, and 8 West, containing 33,500 acres, more or less, as a tight formation pursuant to Section 107 of the Natural Gas Policy Act and 18 CFR Section 271.701-705.
- CASE 7210:** Application of Gulf Oil Corporation for a unit agreement, Lea County, New Mexico. Applicant, in the above-styled cause, seeks approval for the East Hat Mesa Unit Area, comprising 2197 acres, more or less, of State and Federal lands in Township 21 South, Range 33 East.
- CASE 7211:** Application of Gulf Oil Corporation for a unit agreement, Lea County, New Mexico. Applicant, in the above-styled cause, seeks approval for the North Rock Lake State Unit Area, comprising 2880 acres, more or less, of State land in Township 22 South, Range 35 East.
- CASE 7212:** Application of Bass Enterprises Production Co. for a dual completion, Eddy County, New Mexico. Applicant, in the above-styled cause, seeks approval for the dual completion of its Poker Lake Unit Well No. 50 located in Unit C of Section 4, Township 25 South, Range 31 East, to produce gas from the Atoka and Wolfcamp formations through the tubing and casing-tubing annulus, respectively.
- CASE 7213:** Application of Exxon Company USA for a dual completion and downhole commingling, Lea County, New Mexico. Applicant, in the above-styled cause, seeks authority to dually complete its J. L. Greenwood Well No. 13 located in Unit L of Section 9, Township 22 South, Range 37 East, to produce oil from the Brunson-Fusselman Pool through tubing and commingled Blinberry and Tubb production through the casing-tubing annulus.
- CASE 7214:** Application of Pioneer Production Corporation for downhole commingling, San Juan County, New Mexico. Applicant, in the above-styled cause, seeks approval for the downhole commingling of Chacra and Basin-Dakota production in the wellbore of its Dustin Well No. 1E located in Unit J of Section 6, Township 29 North, Range 12 West.
- CASE 7215:** Application of Amoco Production Company for an unorthodox gas well location, Eddy County, New Mexico. Applicant, in the above-styled cause, seeks approval for the unorthodox Wolfcamp-Penn location of its Willow Lake Unit Well No. 4Y to be drilled 1980 feet from the South line and 660 feet from the West line of Section 14, Township 24 South, Range 28 East, the S/2 of said Section 14 to be dedicated to the well.
- CASE 7216:** Application of Amoco Production Company for downhole commingling, Rio Arriba County, New Mexico. Applicant, in the above-styled cause, seeks approval for the downhole commingling of Gallup and Chacon-Dakota production in the wellbore of its Jicarilla 396 Well No. 1 located in the NE/4 of Section 8, Township 23 North, Range 3 West.
- CASE 7217:** Application of Harvey E. Yates Company for an unorthodox gas well location, Eddy County, New Mexico. Applicant, in the above-styled cause, seeks approval for the unorthodox Morrow location of its Travis Ohio State Com Well No. 1 to be drilled 660 feet from the South and West lines of Section 13, Township 18 South, Range 28 East, the S/2 of said Section 13 to be dedicated to the well.
- CASE 7218:** Application of Yates Petroleum Corporation for an unorthodox gas well location, Eddy County, New Mexico. Applicant, in the above-styled cause, seeks approval for the unorthodox Wolfcamp-Penn location of its Federal "BQ" Well No. 7 to be drilled 660 feet from the North line and 990 feet from the West line of Section 27, Township 17 South, Range 25 East, the N/2 of said Section 27 to be dedicated to the well.
- CASE 7165:** (Readvertised)  
Application of ARCO Oil and Gas Company for compulsory pooling, Lea County, New Mexico. Applicant, in the above-styled cause, seeks an order pooling all mineral interests in the Ellenburger, Strawn, McKee, and Devonian formations, Langley Field, underlying the N/2 of Section 33, Township 22 South, Range 36 East, to be dedicated to a well to be drilled at a standard location thereon. Also to be considered will be the cost of drilling and completing said well and the allocation of the cost thereof as well as actual operating costs and charges for supervision, designation of applicant as operator of the well, and a charge for risk involved in drilling said well.

CASE 7219:

In the matter of the hearing called by the Oil Conservation Division on its own motion for an order creating and extending certain pools in Chaves, Eddy, Lea, and Roosevelt Counties, New Mexico:

(a) CREATE a new pool in Roosevelt County, New Mexico, classified as a gas pool for San Andres production and designated as the North Bluitt-San Andres Gas Pool. The discovery well is Holly Energy, Inc. Holly 27 Federal Well No. 1 located in Unit J of Section 27, Township 7 South, Range 37 East, NMPM. Said pool would comprise:

TOWNSHIP 7 SOUTH, RANGE 37 EAST, NMPM  
Section 27: SE/4

(b) CREATE a new pool in Lea County, New Mexico, classified as a gas pool for Morrow production and designated as the Bootleg Ridge-Morrow Gas Pool. The discovery well is Pogo Production Company NBR Well No. 1 located in Unit J of Section 18, Township 22 South, Range 33 East, NMPM. Said pool would comprise:

TOWNSHIP 22 SOUTH, RANGE 33 EAST, NMPM  
Section 18: E/2

(c) CREATE a new pool in Eddy County, New Mexico, classified as a gas pool for Morrow production and designated as the Bunting Ranch-Morrow Gas Pool. The discovery well is Mitchell Energy Corporation State 36 Well No. 1 located in Unit B of Section 36, Township 19 South, Range 21 East, NMPM. Said pool would comprise:

TOWNSHIP 19 SOUTH, RANGE 21 EAST, NMPM  
Section 36: N/2

(d) CREATE a new pool in Lea County, New Mexico, classified as a gas pool for Morrow production and designated as the West LaRica-Morrow Gas Pool. The discovery well is Sun Oil Company Pennzoil Federal Com Well No. 1 located in Unit J of Section 29, Township 18 South, Range 34 East, NMPM. Said pool would comprise:

TOWNSHIP 18 SOUTH, RANGE 34 EAST, NMPM  
Section 29: E/2

(e) CREATE a new pool in Lea County, New Mexico, classified as a gas pool for Morrow production and designated as the Pronghorn-Morrow Gas Pool. The discovery well is Yates Petroleum Corporation Pronghorn Unit Well No. 1 located in Unit G of Section 6, Township 23 South, Range 33 East, NMPM. Said pool would comprise:

TOWNSHIP 23 SOUTH, RANGE 33 EAST, NMPM  
Section 6: N/2

(f) CREATE a new pool in Lea County, New Mexico, classified as an oil pool for Wolfcamp production and designated as the Scharb-Wolfcamp Pool. The discovery well is Southland Royalty Company Scharb "4" Well No. 2 located in Unit F of Section 4, Township 19 South, Range 35 East, NMPM. Said pool would comprise:

TOWNSHIP 19 SOUTH, RANGE 35 EAST, NMPM  
Section 4: NW/4

(g) CREATE a new pool in Chaves County, New Mexico, classified as a gas pool for Morrow production and designated as the Springer Basin-Morrow Gas Pool. The discovery well is Yates Petroleum Corporation Phillips KH Federal Com Well No. 1 located in Unit H of Section 23, Township 14 South, Range 27 East, NMPM. Said pool would comprise:

TOWNSHIP 14 SOUTH, RANGE 27 EAST, NMPM  
Section 14: E/2  
Section 23: E/2

(h) CREATE a new pool in Lea County, New Mexico, classified as a gas pool for Mississippian production and designated as the North Townsend-Mississippian Gas Pool. The discovery well is U.S. Operating, Inc. Leavelle Well No. 1 located in Unit B of Section 23, Township 16 South, Range 35 East, NMPM. Said pool would comprise:

TOWNSHIP 16 SOUTH, RANGE 35 EAST, NMPM  
Section 23: N/2

*E/2 Dedicated 5/2?*

- (i) EXTEND the Bowers-Seven Rivers Pool in Lea County, New Mexico, to include therein:

TOWNSHIP 19 SOUTH, RANGE 38 EAST, NMPM  
Section 4: SE/4

- (j) EXTEND the Boyd-Morrow Gas Pool in Eddy County, New Mexico, to include therein:

TOWNSHIP 19 SOUTH, RANGE 24 EAST, NMPM  
Section 11: E/2  
Section 14: N/2

- (k) EXTEND the Brunson-Fusselman Pool in Lea County, New Mexico, to include therein:

TOWNSHIP 22 SOUTH, RANGE 37 EAST, NMPM  
Section 9: SW/4

- (l) EXTEND the North Burton Flats-Wolfcamp Gas Pool in Eddy County, New Mexico, to include therein:

TOWNSHIP 20 SOUTH, RANGE 28 EAST, NMPM  
Section 11: E/2  
Section 12: W/2

- (m) EXTEND the Carson-Morrow Gas Pool in Chaves County, New Mexico, to include therein:

TOWNSHIP 9 SOUTH, RANGE 31 EAST, NMPM  
Section 10: S/2  
Section 15: N/2

- (n) EXTEND the Cato-San Andres Pool in Chaves County, New Mexico, to include therein:

TOWNSHIP 8 SOUTH, RANGE 30 EAST, NMPM  
Section 18: NE/4

- (o) EXTEND the Chaveroo-San Andres Pool in Roosevelt County, New Mexico, to include therein:

TOWNSHIP 7 SOUTH, RANGE 32 EAST, NMPM  
Section 27: SW/4

- (p) EXTEND the Comanche Stateline Tansill-Yates-Seven Rivers-Queen Pool in Lea County, New Mexico, to include therein:

TOWNSHIP 26 SOUTH, RANGE 36 EAST, NMPM  
Section 22: SW/4

- (q) EXTEND the South Corbin-Wolfcamp Pool in Lea County, New Mexico, to include therein:

TOWNSHIP 18 SOUTH, RANGE 33 EAST, NMPM  
Section 33: W/2 and SE/4

- (r) EXTEND the Crooked Creek-Morrow Gas Pool in Eddy County, New Mexico, to include therein:

TOWNSHIP 24 SOUTH, RANGE 24 EAST, NMPM  
Section 17: N/2

- (s) EXTEND the Crow Flats-Morrow Gas Pool in Eddy County, New Mexico, to include therein:

TOWNSHIP 16 SOUTH, RANGE 28 EAST, NMPM  
Section 19: S/2  
Section 30: W/2

- (t) EXTEND the Drinkard Pool in Lea County, New Mexico, to include therein:

TOWNSHIP 22 SOUTH, RANGE 36 EAST, NMPM  
Section 13: NW/4

- (u) EXTEND the South Empire-Morrow Gas Pool in Eddy County, New Mexico, to include therein:

TOWNSHIP 18 SOUTH, RANGE 28 EAST, NMPM  
Section 13: S/2  
Section 24: E/2

- (v) EXTEND the East Grama Ridge-Morrow Gas Pool in Lea County, New Mexico, to include therein:

TOWNSHIP 21 SOUTH, RANGE 34 EAST, NMPM  
Section 25: S/2

- (w) EXTEND the Henshaw Queen-Grayburg-San Andres Pool in Eddy County, New Mexico, to include therein:

TOWNSHIP 16 SOUTH, RANGE 31 EAST, NMPM  
Section 19: NW/4 NW/4

- (x) EXTEND the Hoag Tank-Morrow Gas Pool in Eddy County, New Mexico, to include therein:

TOWNSHIP 19 SOUTH, RANGE 24 EAST, NMPM  
Section 16: All

- (y) EXTEND the Indian Basin-Upper Pennsylvanian Gas Pool in Eddy County, New Mexico, to include therein:

TOWNSHIP 21 SOUTH, RANGE 23 EAST, NMPM  
Section 30: All

- (z) EXTEND the Indian Flats-Delaware Pool in Eddy County, New Mexico, to include therein:

TOWNSHIP 21 SOUTH, RANGE 28 EAST, NMPM  
Section 35: SW/4 SE/4

- (aa) EXTEND the Kemnitz-Cisco Pool in Lea County, New Mexico, to include therein:

TOWNSHIP 16 SOUTH, RANGE 34 EAST, NMPM  
Section 15: NW/4  
Section 16: NE/4

- (bb) EXTEND the Northeast Lusk-Yates Pool in Lea County, New Mexico, to include therein:

TOWNSHIP 19 SOUTH, RANGE 32 EAST, NMPM  
Section 15: NW/4

- (cc) EXTEND the West Malaga-Atoka Gas Pool in Eddy County, New Mexico, to include therein:

TOWNSHIP 24 SOUTH, RANGE 28 EAST, NMPM  
Section 4: All

- (dd) EXTEND the Monument-Abo Pool in Lea County, New Mexico, to include therein:

TOWNSHIP 20 SOUTH, RANGE 36 EAST, NMPM  
Section 2: N/2

- (ee) EXTEND the Penasco Draw San Andres-Yeso Associated Pool in Eddy County, New Mexico, to include therein:

TOWNSHIP 18 SOUTH, RANGE 26 EAST, NMPM  
Section 31: SE/4 SW/4

- (ff) EXTEND the South Peterson-Pennsylvanian Pool in Roosevelt County, New Mexico, to include therein:

TOWNSHIP 6 SOUTH, RANGE 33 EAST, NMPM  
Section 11: NE/4

- (gg) EXTEND the Race Track-San Andres Pool in Chaves County, New Mexico, to include therein:

TOWNSHIP 10 SOUTH, RANGE 28 EAST, NMPM  
Section 19: S/2 NE/4 and SE/4

- (hh) EXTEND the Richard Knob Atoka-Morrow Gas Pool in Eddy County, New Mexico, to include therein:

TOWNSHIP 18 SOUTH, RANGE 25 EAST, NMPM  
Section 3: W/2  
Section 4: N/2

- (ii) EXTEND the West Sand Dunes-Morrow Gas Pool in Eddy County, New Mexico, to include therein:

TOWNSHIP 23 SOUTH, RANGE 31 EAST, NMPM  
Section 21: S/2 ✓  
Section 28: N/2 ✓

- (jj) EXTEND the Scoggin Draw-Morrow Gas Pool in Eddy County, New Mexico, to include therein:

TOWNSHIP 18 SOUTH, RANGE 27 EAST, NMPM  
Section 3: W/2 ✓  
Section 4: All ✓  
Section 10: W/2 ✓

- (kk) EXTEND the East Terry-Blinbry Pool in Lea County, New Mexico, to include therein:

TOWNSHIP 20 SOUTH, RANGE 39 EAST, NMPM  
Section 31: N/2 ✓

- (ll) EXTEND the Tomahawk-San Andres Pool in Roosevelt County, New Mexico, to include therein:

TOWNSHIP 7 SOUTH, RANGE 32 EAST, NMPM  
Section 19: SW/4 ✓

- (mm) EXTEND the Tom Tom-San Andres Pool in Chaves County, New Mexico, to include therein:

TOWNSHIP 7 SOUTH, RANGE 31 EAST, NMPM  
Section 29: SW/4 ✓

- (nn) EXTEND the Townsend-Morrow Gas Pool in Lea County, New Mexico, to include therein:

TOWNSHIP 16 SOUTH, RANGE 35 EAST, NMPM  
Section 20: N/2 ✓

- (oo) EXTEND the North Turkey Track-Morrow Gas Pool in Eddy County, New Mexico, to include therein:

TOWNSHIP 18 SOUTH, RANGE 29 EAST, NMPM  
Section 35: All ✓  
Section 36: S/2 ✓

- (pp) EXTEND the Vacuum Grayburg-San Andres Pool in Lea County, New Mexico, to include therein:

TOWNSHIP 17 SOUTH, RANGE 36 EAST, NMPM  
Section 19: SW/4 ✓  
Section 29: NW/4 ✓  
Section 30: N/2 ✓

\*\*\*\*\*

DOCKET: EXAMINER HEARING - WEDNESDAY - APRIL 15, 1981

9 A.M. - OIL CONSERVATION DIVISION CONFERENCE ROOM,  
STATE LAND OFFICE BUILDING, SANTA FE, NEW MEXICO

The following cases will be heard before Daniel S. Nutter, Examiner, or Richard L. Stamets, Alternate Examiner:

- ALLOWABLE: (1) Consideration of the allowable production of gas for May, 1981, from fifteen prorated pools in Lea, Eddy, and Chaves Counties, New Mexico.
- (2) Consideration of the allowable production of gas for May, 1981, from four prorated pools in San Juan, Rio Arriba, and Sandoval Counties, New Mexico.

## NEW POOLS

It is recommended that a new GAS pool be created and designated as the NORTH BLUITT-SAN ANDRES GAS Pool.

Vertical limits to be the SAN ANDRES formation and the horizontal limits should be as follows: As shown in Paragraph (a) Exhibit I

Discovery well was Holly Energy, Inc. Holly 27 Fed #1 located in Unit J Section 27 Township 7 Range 37 and was completed on Nov. 5, 1980. Top of perforations is at 4348 feet.

It is recommended that a new GAS pool be created and designated as the BOOTLEG RIDGE-MORROW GAS Pool.

Vertical limits to be the MORROW formation and the horizontal limits should be as follows: As shown in Paragraph (b) Exhibit I

Discovery well was Pogo Producing Co. NRB Well #1 located in Unit J Section 18 Township 22 Range 33 and was completed on Feb. 3, 1981. Top of perforations is at 14,739 feet.

It is recommended that a new GAS pool be created and designated as the BUNTING RANCH-MORROW GAS Pool.

Vertical limits to be the MORROW formation and the horizontal limits should be as follows: As shown in Paragraph (c) Exhibit I

Discovery well was Mitchell Energy Corp. State "36" #1 located in Unit B Section 36 Township 19 Range 21 and was completed on Dec. 23, 1980. Top of perforations is at 7830 feet.

## NEW POOLS

It is recommended that a new GAS pool be created and designated as the WEST LARICA MORROW GAS Pool.

Vertical limits to be the MORROW formation and the horizontal limits should be as follows: As shown in Paragraph (d) Exhibit I

Discovery well was Sun Oil Company Pennzoil Fed Com Well #1 located in Unit J Section 29 Township 18 Range 34 and was completed on January 5, 1981. Top of perforations is at 13,388 feet.

It is recommended that a new GAS pool be created and designated as the PRONGHORN-MORROW GAS Pool.

Vertical limits to be the MORROW formation and the horizontal limits should be as follows: As shown in Paragraph (e) Exhibit I

Discovery well was Yates Petroleum Corp. Pronghorn Unit #1 located in Unit G Section 6 Township 23 Range 33 and was completed on May 21, 1980. Top of perforations is at 15,031 feet.

It is recommended that a new OIL pool be created and designated as the SCHARB-WOLFCAMP Pool.

Vertical limits to be the WOLFCAMP formation and the horizontal limits should be as follows: As shown in Paragraph (f) Exhibit I

Discovery well was Southland Royalty Co. Scharb "4" Well #2 located in Unit F Section 4 Township 19 Range 35 and was completed on December 30, 1980. Top of perforations is at 10,519 feet.

#### NEW POOLS

It is recommended that a new GAS pool be created and designated as the SPRINGER BASIN-MORROW GAS Pool.

Vertical limits to be the MORROW formation and the horizontal limits should be as follows: As shown in Paragraph (g) Exhibit I

Discovery well was Yates Petroleum Corporation Phillips KH Fed Com #1 located in Unit H Section 23 Township 14 Range 27 and was completed on April 13, 1979. Top of perforations is at 8050 feet.

It is recommended that a new GAS pool be created and designated as the NORTH TOWNSEND-MISSISSIPPIAN GAS Pool.

Vertical limits to be the MISSISSIPPIAN formation and the horizontal limits should be as follows: As shown in paragraph (h) Exhibit I

Discovery well was U.S. Operating, Inc. Leavelle Well #1 located in Unit B Section 23 Township 16 Range 35 and was completed on Sept 4, 1980. Top of perforations is at 11,932 feet.

It is recommended that a new \_\_\_\_\_ pool be created and designated as the \_\_\_\_\_ Pool.

Vertical limits to be the \_\_\_\_\_ formation and the horizontal limits should be as follows: \_\_\_\_\_

Discovery well was \_\_\_\_\_ located in Unit \_\_\_\_\_ Section \_\_\_\_\_ Township \_\_\_\_\_ Range \_\_\_\_\_ and was completed on \_\_\_\_\_. Top of perforations is at \_\_\_\_\_ feet.

CASE NO. 7219 (a) CREATION OF A NEW GAS POOL  
COUNTY ROOSEVELT TOWN NORTH BLUITT-SAN ANDRES GAS

TOWNSHIP 7 South						RANGE 37 East						NMIM					
6			5			4			3			2			1		
7			8			9			10			11			12		
18			17			16			15			14			13		
19			20			21			22			23			24		
30			29			28			27			26			25		
31			32			33			34			35			36		

PURPOSE: One completed gas well capable of producing.  
DISCOVERY WELL: Holly Energy, Inc. Holly 27 Fed #1-J in Sec. 27, T7S, R37E,  
completed Nov. 5, 1980, in the San Andres formation. Top of perfs 4348 feet.

Proposed pool boundary outlined in red. SECTION 27: SE/4

CASE NO. 7219 (b) CREATION OF A NEW GAS POOL

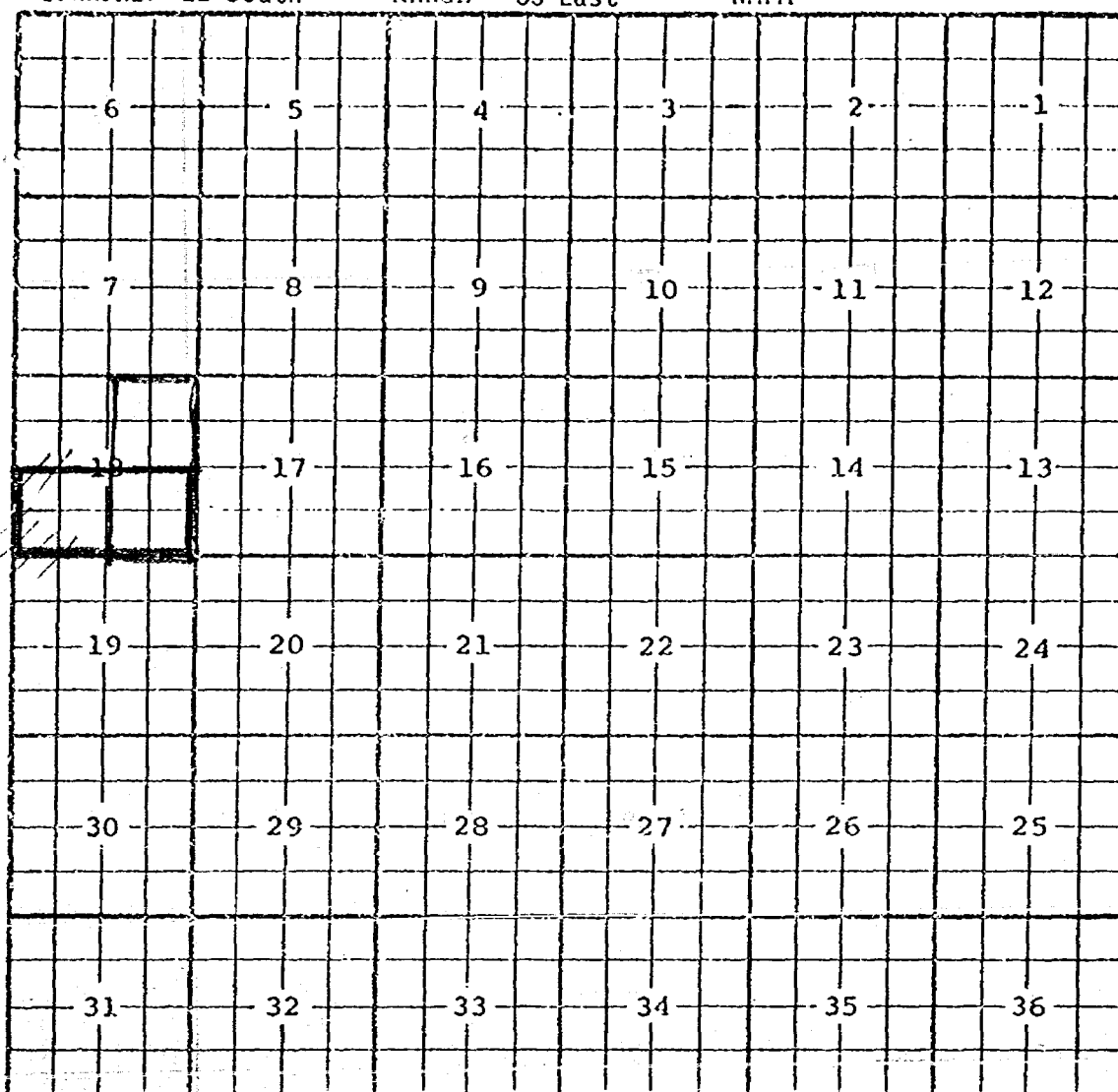
COUNTY LEA

POOL BOOTLEG RIDGE-MORROW GAS

TOWNSHIP 22 South

RANGE 33 East

NMIM



PURPOSE: One completed gas well capable of producing.

Discovery well: Pogo Producing Co, NRB Well #1-J located in Sec. 18, T22S, R33E, completed Feb. 3, 1981, in the Morrow formation. Top of perfs 14,739 ft.

Proposed pool boundary outlined in red. SECTION 18:  $\frac{S}{2}$   $\frac{E}{2}$

CASE NO. 7219 (c) CREATION OF A NEW GAS POOL

COUNTY EDDY POOL BUNTING RANCH - MORROW GAS

TOWNSHIP 19 S RANGE 21 E NMIM

6	5	4	3	2	1
7	8	9	10	11	12
18	17	16	15	14	13
19	20	21	22	23	24
30	29	28	27	26	25
31	32	33	34	35	36

Purpose: One completed gas well capable of producing.

Disc. Well: Mitchell Energy Corporation State "36" #1-B-36-19-21

Comp. 12-23-80 thru Morrow Perfs 7830-7838

Proposed pool boundary outlined in blue:

Section 36: N/2

CASE NO. 7219 (d) CREATION OF A NEW GAS POOL

COUNTY LEA POOL WEST LA RICA MORROW GAS

TOWNSHIP 18 South						RANGE 34 East						NMPM					
6	5	4	3	2	1												
7	8	9	10	11	12												
18	17	16	15	14	13												
19	20	21	22	23	24												
30	29	28	27	26	25												
31	32	33	34	35	36												

PURPOSE: One completed gas well capable of producing.

DISCOVERY WELL: Sun Oil Company Pennzoil Fed Com #1-J in Sec. 29, T18S, R34E, completed January 5, 1981, in the Morrow formation. Top of perfs 13,388 feet.

Proposed pool boundary outlined in red. SECTION 29: E/2

CASE NO. 7219 (e) CREATION OF A NEW GAS POOL

COUNTY LEA POOL PRONGHORN-MORROW GAS

TOWNSHIP 23 South RANGE 33 East NM 17M

6	5	4	3	2	1	
7	8	9	10	11	12	
18	17	16	15	14	13	
19	20	21	22	23	24	
30	29	28	27	26	25	
31	32	33	34	35	36	

PURPOSE: One completed gas well capable of producing.

DISCOVERY WELL: Yates Petroleum Corp. Pronghorn Unit #1-G in Sec 6, T23S, R33E completed May 21, 1980, in the Morrow formation. Top of perfs 15,031 feet.

Proposed pool boundary outlined in red. SECTION 6: N/2

CASE NO. 7219 (f) CREATION OF A NEW OIL POOL

COUNTY LEA

~~FOOL~~ SCHARB-WOLFCAMP

TOWNSHIP

19 South

RANGE

35 East

**NMIM**

A 6x6 grid with numbers 1 through 36. The numbers are arranged in a boustrophedon pattern: Row 1 (right to left): 1, 2, 3, 4, 5, 6; Row 2 (left to right): 7, 8, 9, 10, 11, 12; Row 3 (right to left): 13, 14, 15, 16, 17, 18; Row 4 (left to right): 19, 20, 21, 22, 23, 24; Row 5 (right to left): 25, 26, 27, 28, 29, 30; Row 6 (left to right): 31, 32, 33, 34, 35, 36. A 2x2 square is highlighted in the top-left corner, covering the cells containing numbers 3, 4, 5, and 6.

PURPOSE: One completed oil well capable of producing.

DISCOVERY WELL: Southland Royalty Co. Scharb "4" Well #2-F in Sec. 4, T19S, R35E, completed Dec. 30, 1980, in the Wolfcamp formation. Top perf 10,519 feet.

Proposed pool boundary outlined in red. SECTION 4: NW/4

CASE NO. 7219 (g) CREATION OF A NEW GAS POOL

COUNTY CHAVES

POOL

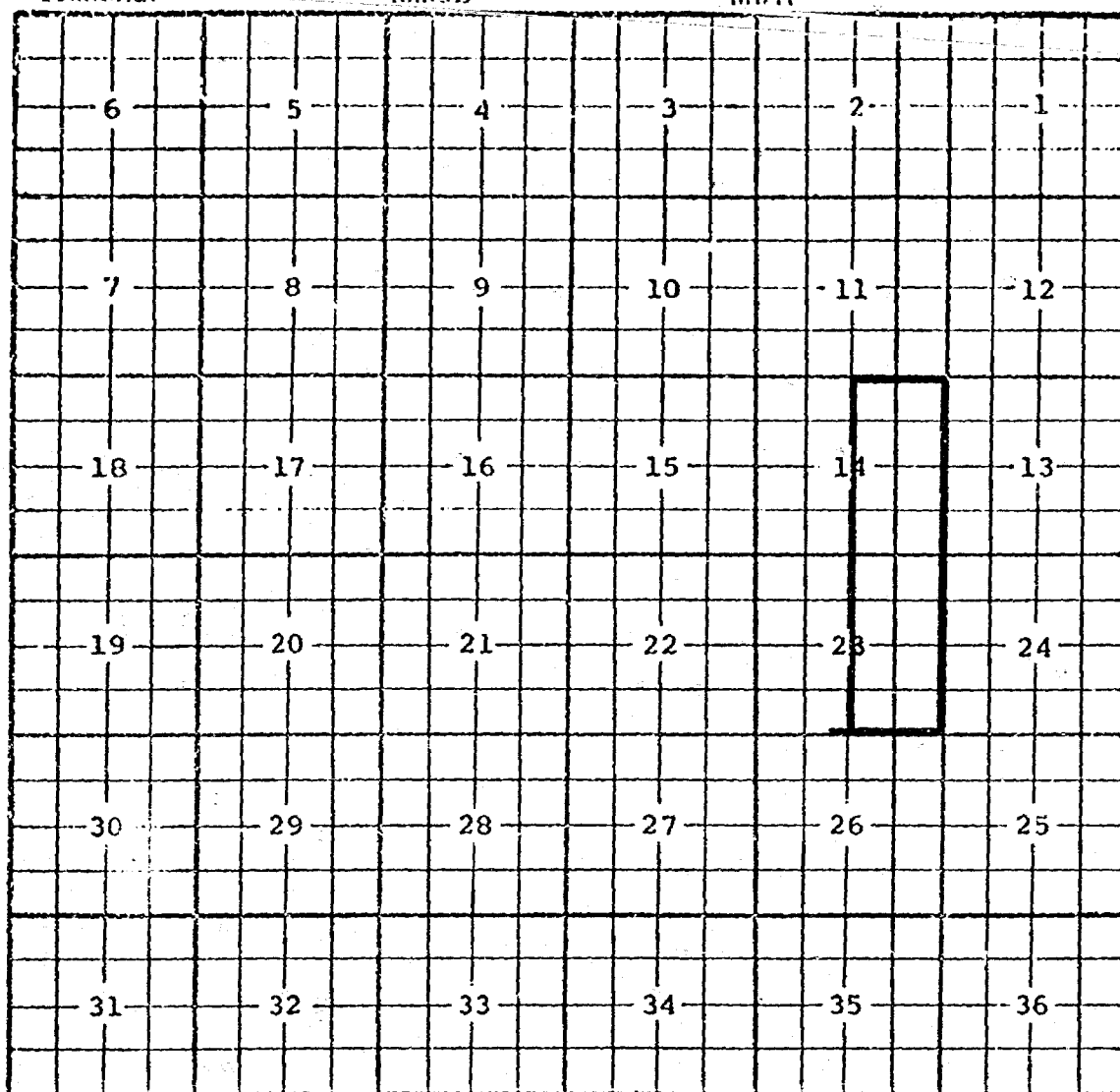
SPRINGER BASIN - MORROW GAS

TOWNSHIP 14 S

RANGE

27 E

NM/M



Purpose: Two completed gas wells capable of producing.

DISC. WELL: Yates Pet. Corp. Phillips KH Fed. Com. #1-H-23-14-27

Comp. 4-13-79 thru Morrow Perfs 8050-58

Proposed pool boundary outlined in blue:

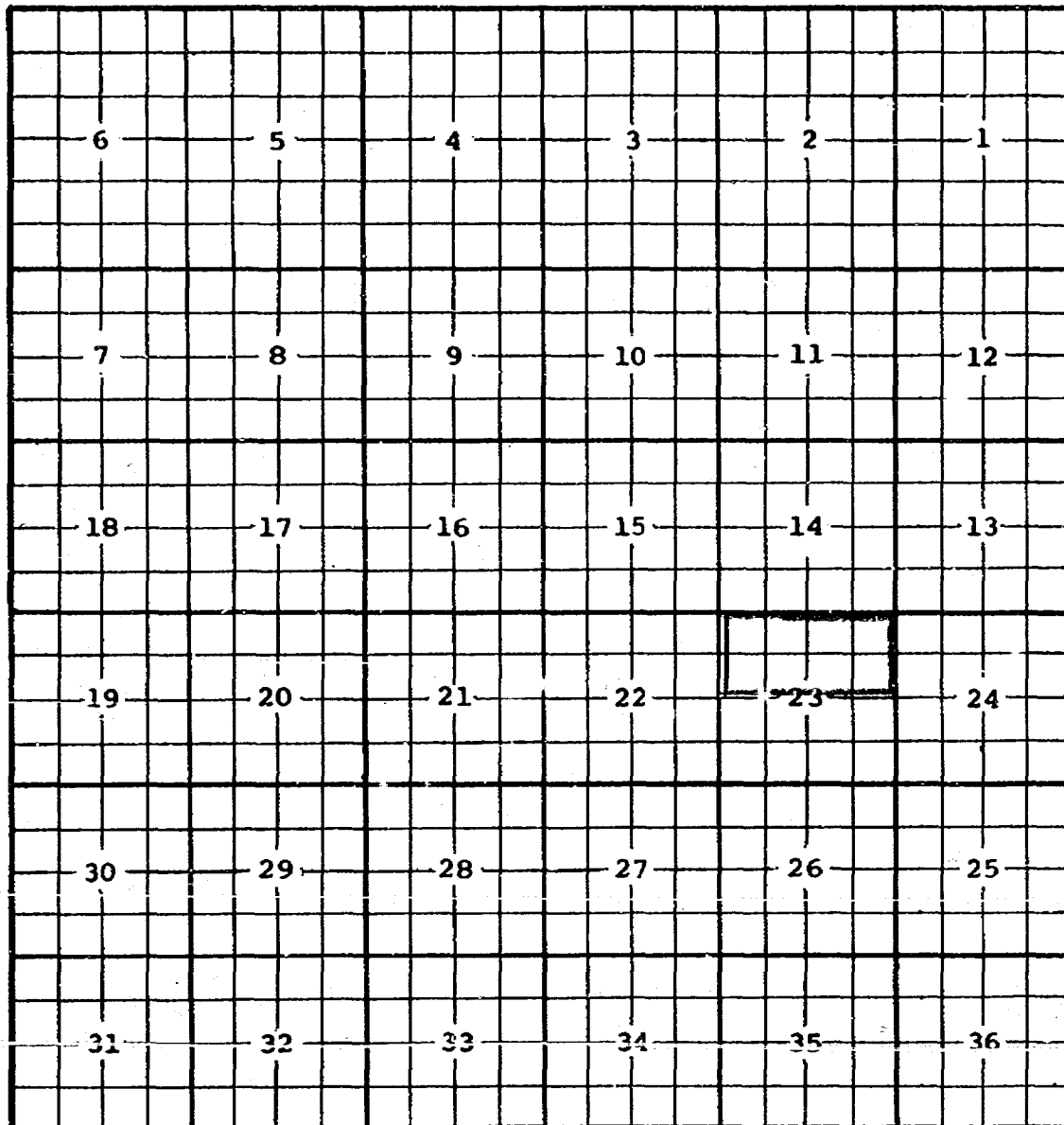
Section 14: E/2

Section 23: E/2

CASE NO. 7219 (h) CREATION OF A NEW GAS POOL

COUNTY LEA POOL NORTH TOWNSEND-MISSISSIPPIAN GAS

TOWNSHIP 16 South RANGE 35 East NMFM



PURPOSE: One completed gas well capable of producing.

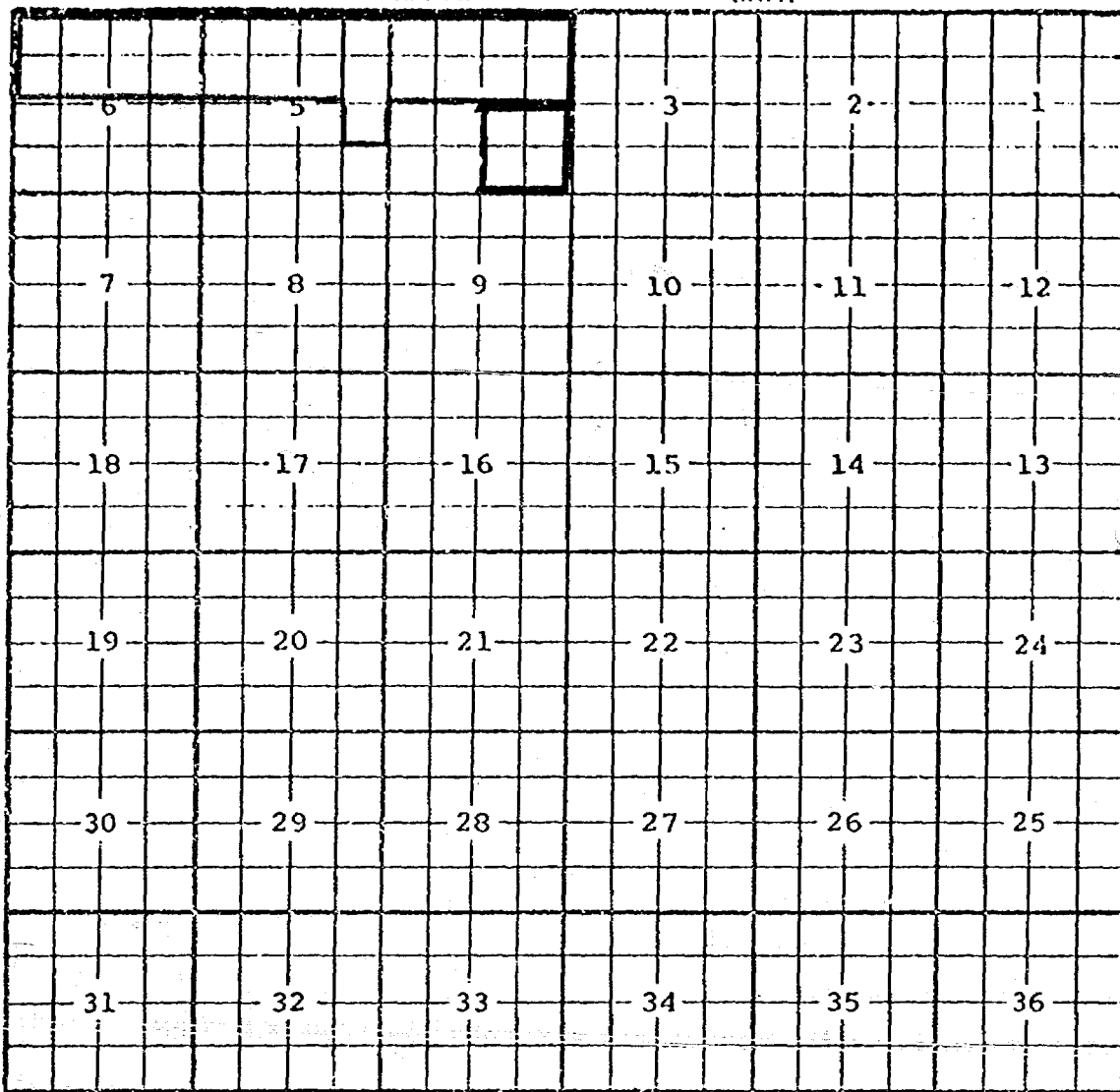
DISCOVERY WELL: U.S. Operating Inc. Leavelle Well #1-B in Sec. 23, T16S, R35E, completed Sept. 4, 1980, in the Mississippian form. Top perf 11,932 feet.

Proposed pool boundary outlined in red. SECTION 23: N/2

CASE NO. 7219 (i) EXTENSION OF AN EXISTING OIL POOL

COUNTY LEA POOL BOWERS-SEVEN RIVERS

TOWNSHIP 19 South RANGE 38 East NMIM



PURPOSE: One completed oil well capable of producing.

Amoco Production Co. State A #38-J in Sec. 4, T19S, R38E, completed Feb. 2, 1981, in the Seven Rivers formation. Top of perfs 3139 feet.

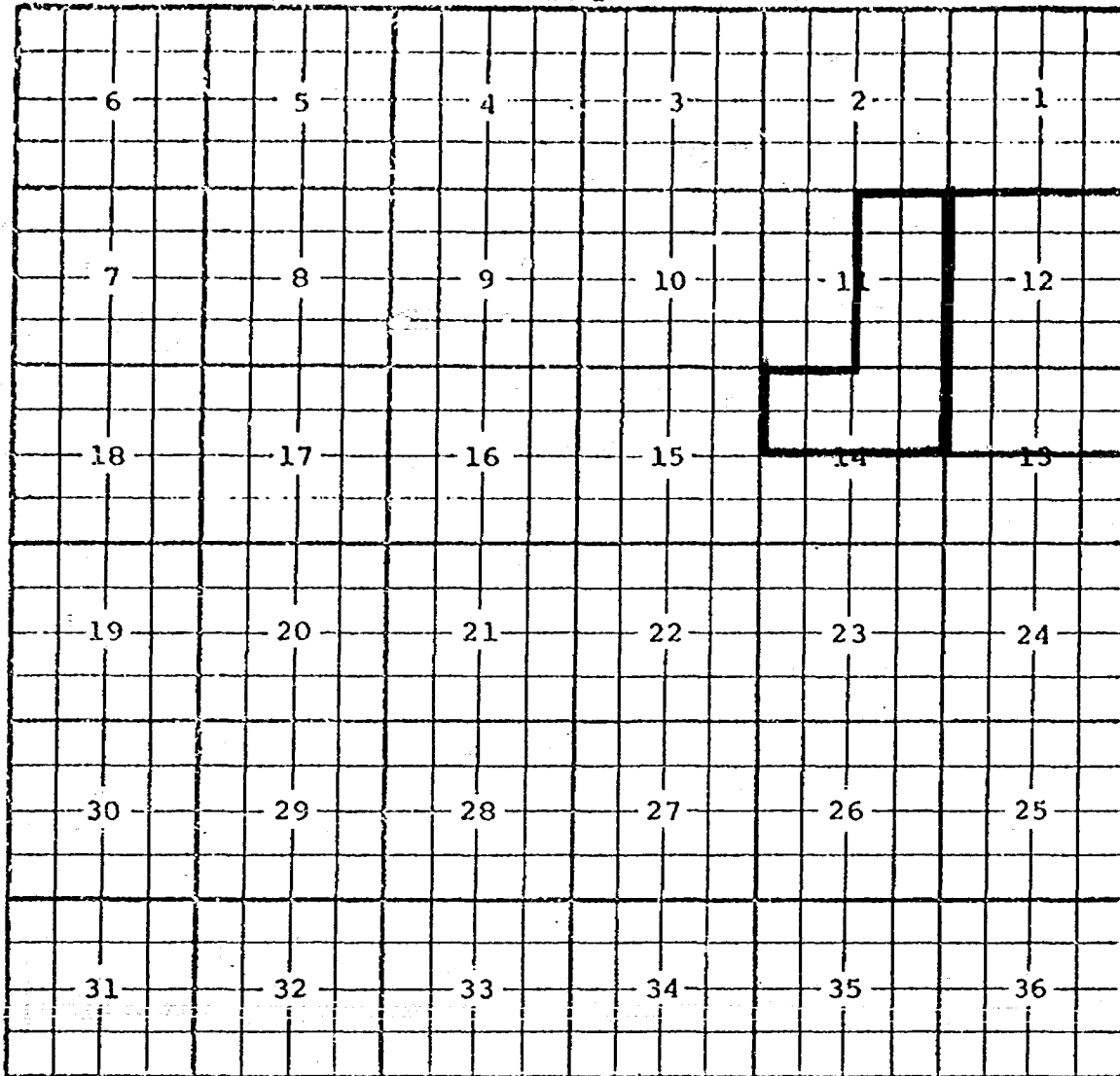
Pool boundary outlined in red.

Proposed pool extension outlined in green. SECTION 4: SE/4

CASE NO. 7219(3) EXTENSION OF AN EXISTING GAS POOL

COUNTY EDDY POOL BOYD - MORROW GAS

TOWNSHIP 19 S RANGE 24 E NMIM



Purpose: Two completed gas wells capable of producing.

Operator	Lease	#-U	S-T-R	Comp.	Form.	TOP
Yates Pet. Corp.	Davis NC Com.	1-I	11-19-24	1/21/81	Morrow	8704
Yates Pet. Corp.	Routh NE Deep Com.	2-B	14-19-24	3/2/81	Morrow	8810

Pool boundary outlined in red.

Proposed extension outlined in blue:

Section 11: E/2

Section 14: N/2

CASE NO. 7219 (k) EXTENSION OF AN EXISTING OIL POOL

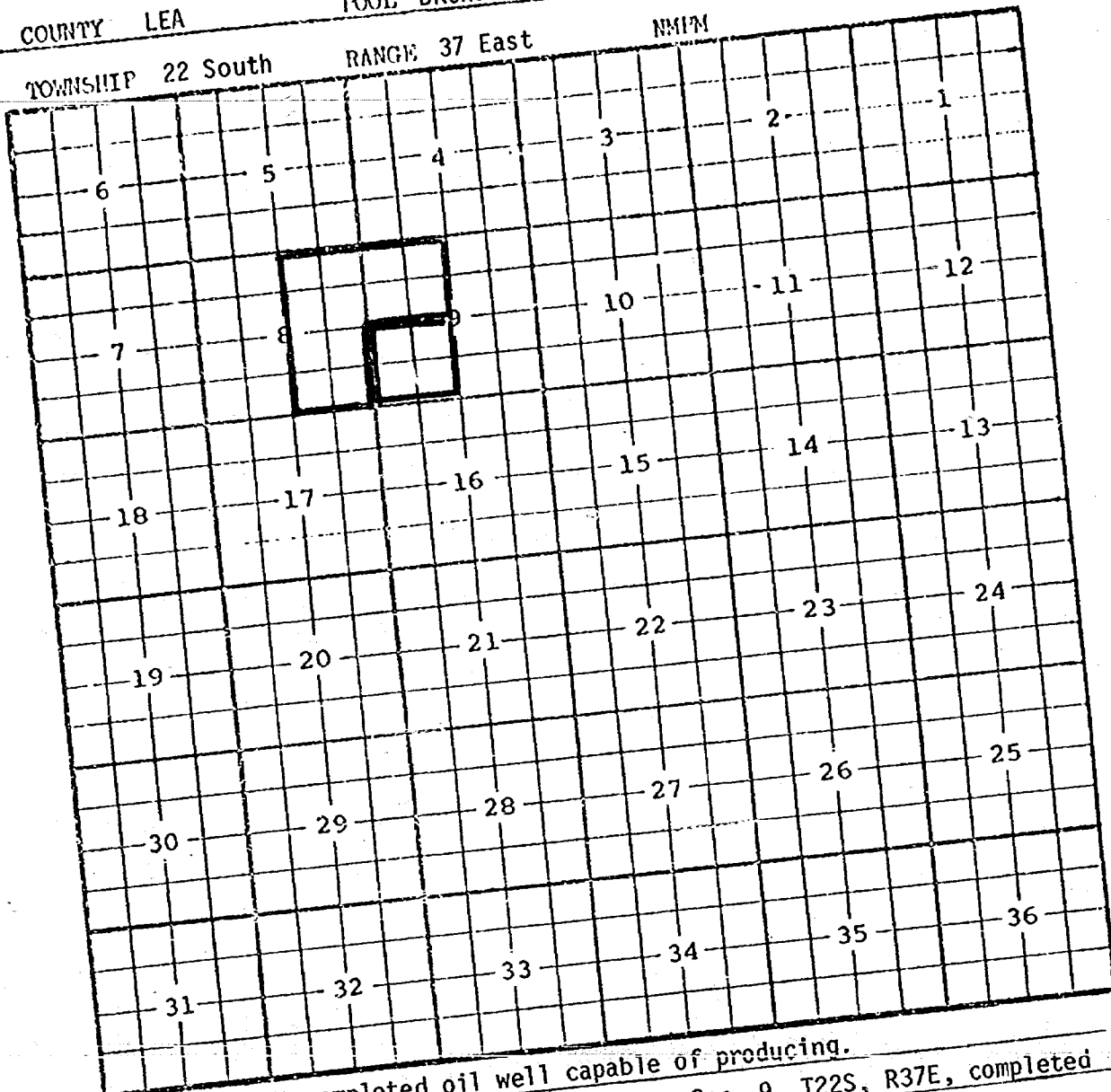
COUNTY LEA

POOL BRUNSON-FUSSELMAN

TOWNSHIP 22 South

RANGE 37 East

NMIM



PURPOSE: One completed oil well capable of producing.  
Exxon Corporation J.L. Greenwood #13-L in Sec. 9, T22S, R37E, completed  
Dec. 9, 1980, in the Fusselman formation. Top of perfs at 7208 feet.

Pool boundary outlined in red.

Proposed pool extension outlined in green. SECTION 9: SW/4

CASE NO. 7219 (1) EXTENSION OF AN EXISTING GAS POOL

COUNTY EDDY

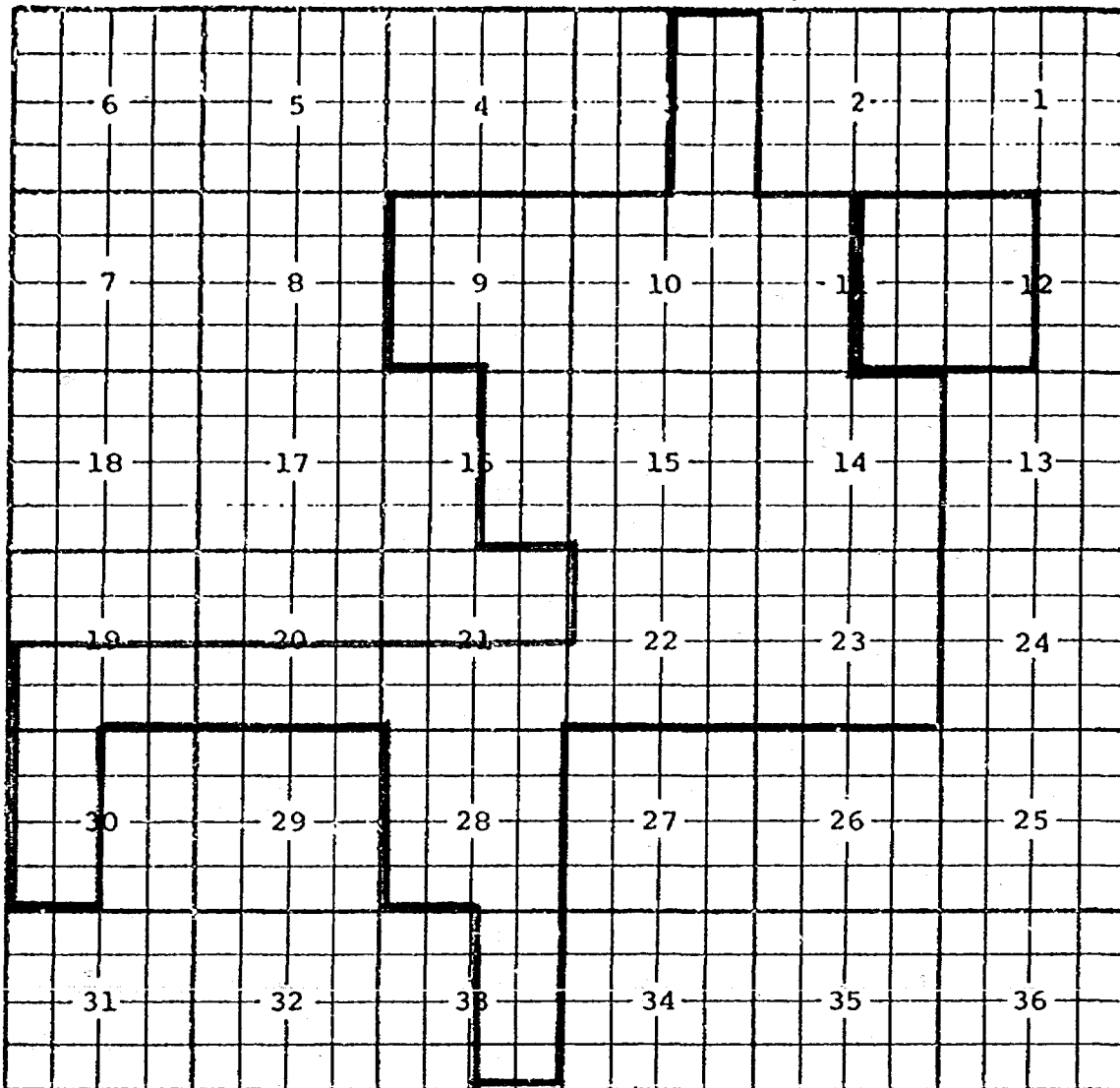
POOL

NORTH BURTON FLATS - WOLFCAMP GAS

TOWNSHIP 20 S

RANGE 28 E

NMPM



Purpose: One completed gas well capable of producing.

Operator	Lease	#-U	S-T-R	Comp.	Form.	TOP
Cities Service Co.	Government Y	2-K	12-20-28	1/27/81	Wolfcamp	9502

Pool boundary outlined in red.

Proposed extension outlined in blue:

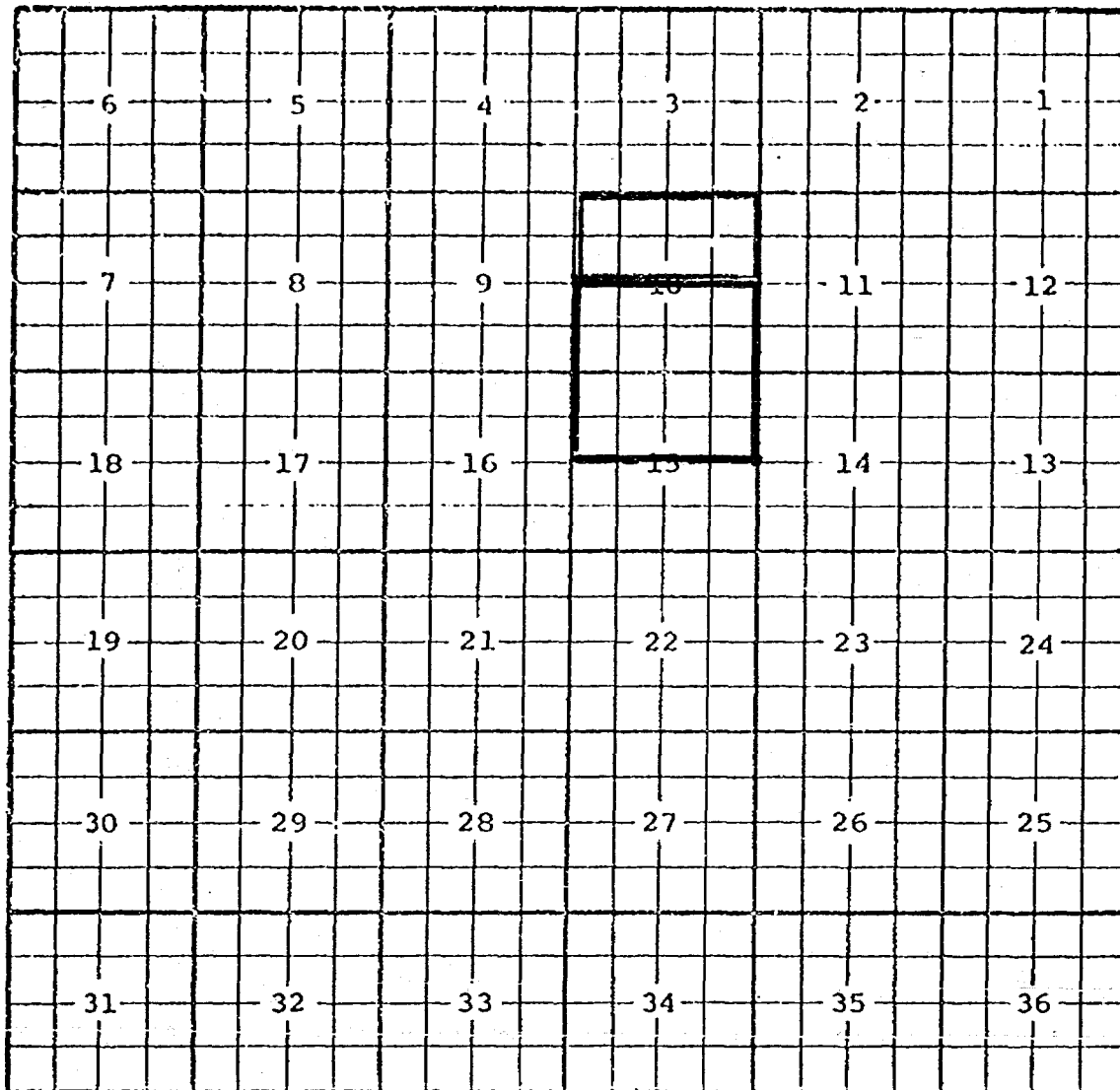
Section 11: E/2

Section 12: W/2

CASE NO. 7219 (m) EXTENSION OF AN EXISTING GAS POOL

COUNTY CHAVES POOL CARSON-MORROW GAS

TOWNSHIP 9 South RANGE 31 East NMFM



PURPOSE: One completed gas well capable of producing.

Maralo Inc. Chavelea Carson #4-G in Sec. 15, T9S, R31E, completed Oct. 8, 1980, in the Morrow formation. Top of perfs 10,548 feet.

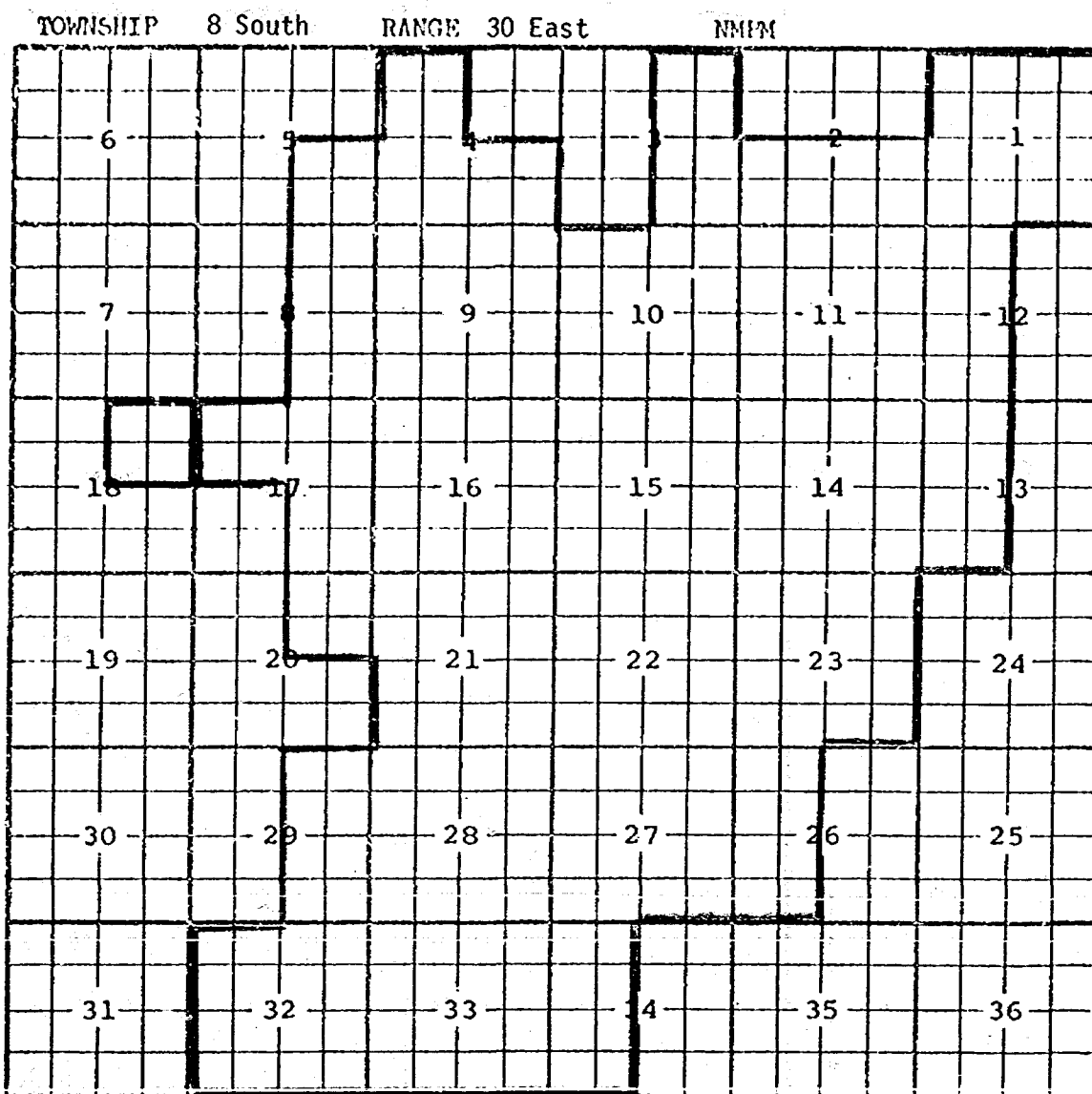
Pool boundary outlined in red.

Proposed pool extension outlined in green. SECTION 10: S/2

SECTION 15: N/2

CASE NO. 7219 n) EXTENSION OF AN EXISTING OIL POOL

COUNTY CHAVES POOL CATO-SAN ANDRES



PURPOSE: One completed oil well capable of producing.

Coronado Exploration Corporation W. Cato #1-H in Sec. 18, T8S, R30E,  
completed Dec. 8, 1980, in the San Andres formation. Top of perfs 3200 ft.

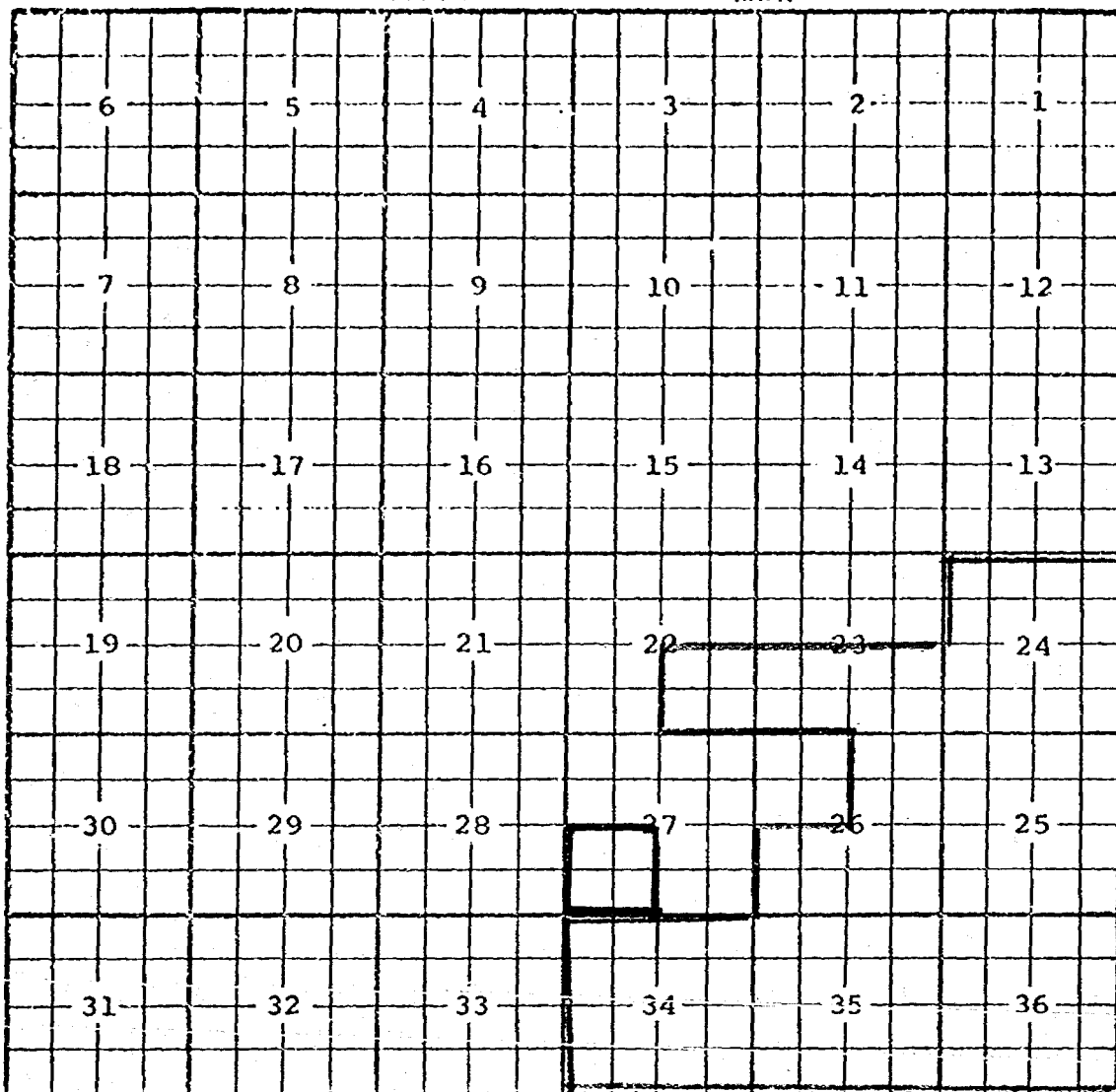
Pool boundary outlined in red.

Proposed pool extension outlined in green. SECTION 18: NE/4

CASE NO. 7219 (o) EXTENSION OF AN EXISTING OIL POOL

COUNTY ROOSEVELT POOL CHAVEROO-SAN ANDRES

TOWNSHIP 7 South RANGE 32 East NMIM



PURPOSE: Two completed oil wells capable of producing.

Sundance Oil Company Cone Fed #22-N in 27-7-32, completed 1-30-81 in SA, top perf 4238

Sundance Oil Co. Cone Fed #23-M in 27-7-32, completed 2-7-81 in SA, top perf 4262'

Pool boundary outlined in red.

Proposed pool extension outlined in green. SECTION 27: SW/4

CASE NO. 7219 (p) EXTENSION OF AN EXISTING OIL POOL

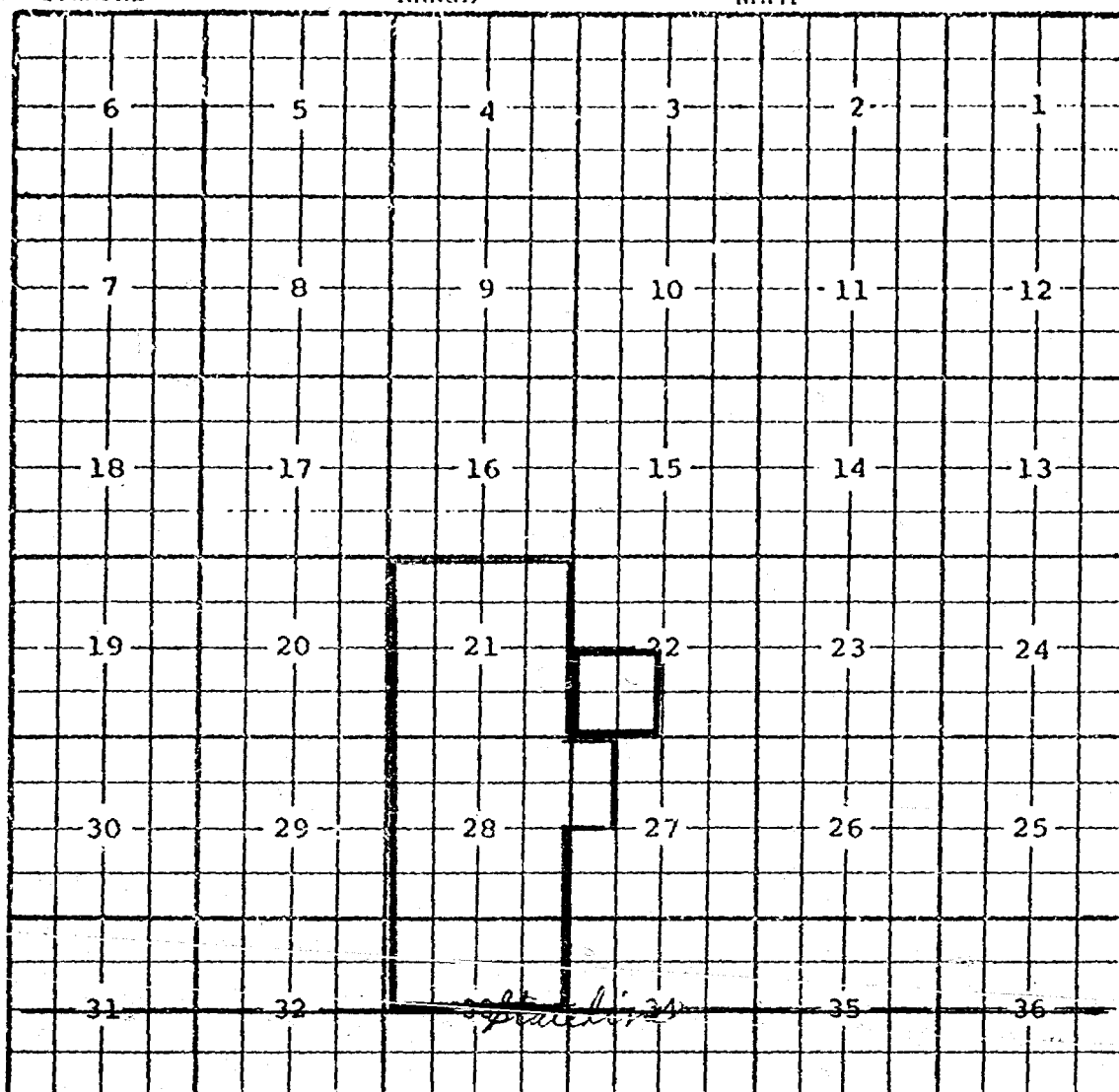
COUNTY LEA

POOL COMANCHE STATELINE-TANSILL-YATES-SEVEN RIVERS-QUEEN

TOWNSHIP 26 South

RANGE 36 East

NMIM



PURPOSE: One completed oil well capable of producing.

Gifford, Mitchell & Wisenbaker, American Eagle #1-M in Sec. 22, T26S, R36E, completed 2-13-81, in the Seven Rivers formation, top perf 3476'.

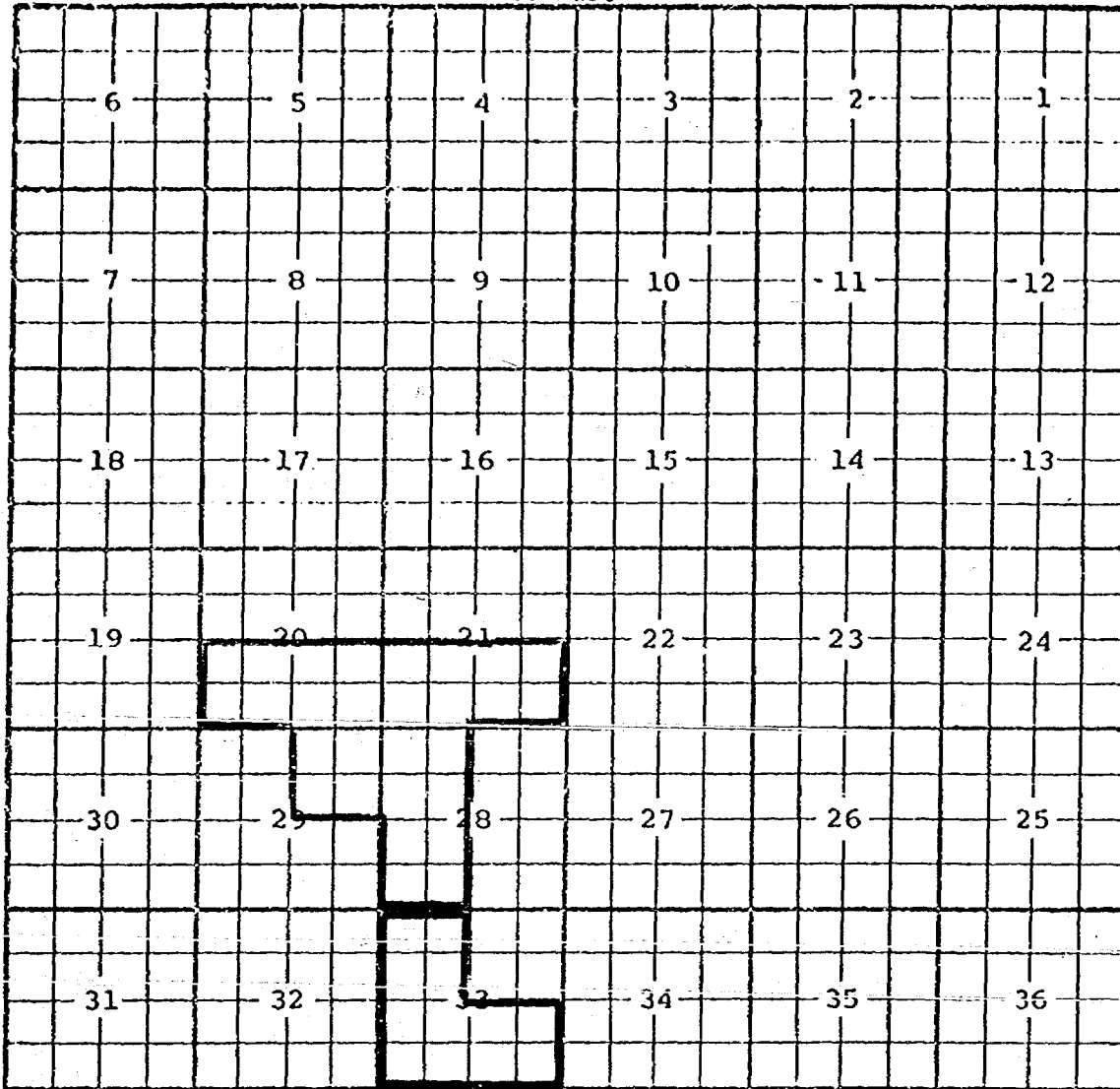
Pool boundary outlined in red.

Proposed pool extension outlined in green. SECTION 22: SW/4

CASE NO. 7219 (q) EXTENSION OF AN EXISTING OIL POOL

COUNTY LEA POOL SOUTH CORBIN-WOLFCAMP

TOWNSHIP 18 South RANGE 33 East NMIM



PURPOSE: One completed oil well capable of producing.

Amoco Production Company Federal AB #1-0 in Sec. 33, T18S, R33E, completed Feb. 22, 1981, in the Wolfcamp formation. Top perf 11,270 feet

Pool boundary outlined in red.

Proposed pool extension outlined in green. SECTION 33: W/2 and SE/4

CASE NO. 7219 (P) EXTENSION OF AN EXISTING GAS POOL


COUNTY EDDY

POOL CROOKED CREEK MORROW GAS

TOWNSHIP 24 S

RANGE 24 E

NMIM



Purpose: One completed gas well capable of producing.

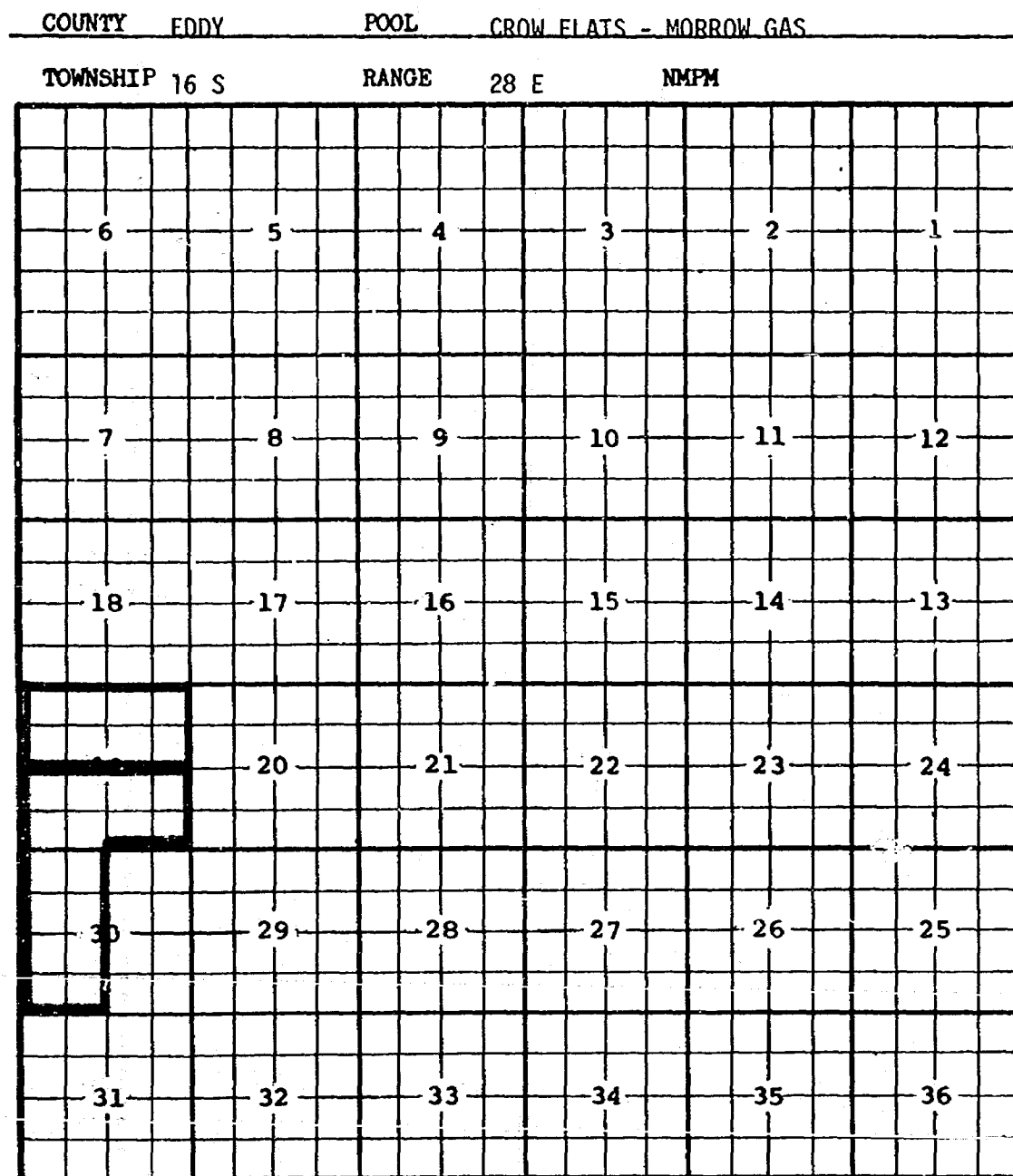
Operator	Lease	#-U	S-T-R	Comp.	From	TOP
Yates Pet. Corp.	Chaparral Fed.	1-H	17-24-24	12/16/80	Morrow	9774

Pool boundary outlined in red.

Proposed extension outlined in blue:

Section 17: N/2

CASE NO. 7219 (s) EXTENSION OF AN EXISTING GAS POOL



Purpose: Two completed gas wells capable of producing.

Operator	Lease	#-U	S-T-R	Comp	Form.	TOP
Eagle Oil Co.	Crow Flats A Fed. Com.	1-I	19-16-28	2/20/81	Morrow	9247
Eagle Oil Co.	Crow Flats Fed. Com.	1-K	30-16-28	9/25/80	Morrow	9532

Pool boundary outlined in red.

Proposed extension outlined in blue:

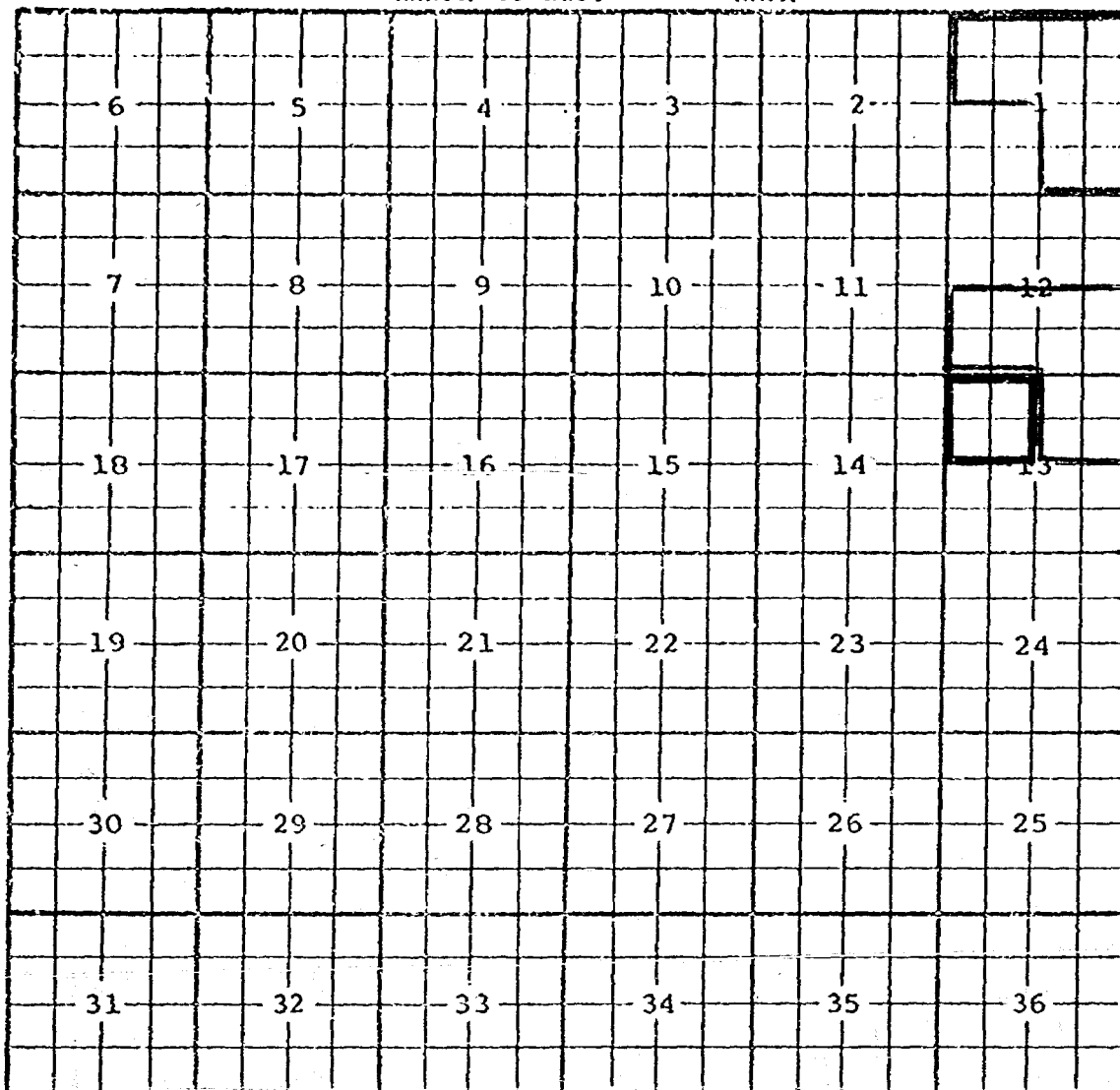
Section 19: S/2

Section 30: W/2

CASE NO. 7219 (t) EXTENSION OF AN EXISTING OIL POOL

COUNTY LEA POOL DRINKARD

TOWNSHIP 22 South RANGE 36 East NMIM



PURPOSE: One completed oil well capable of producing.

Marathon Oil Company McDonald State A/c-2 #34-C in Sec. 13, T22S, R36E,  
Completed March 2, 1981, in the Drinkard formation. Top perf 6545 feet.

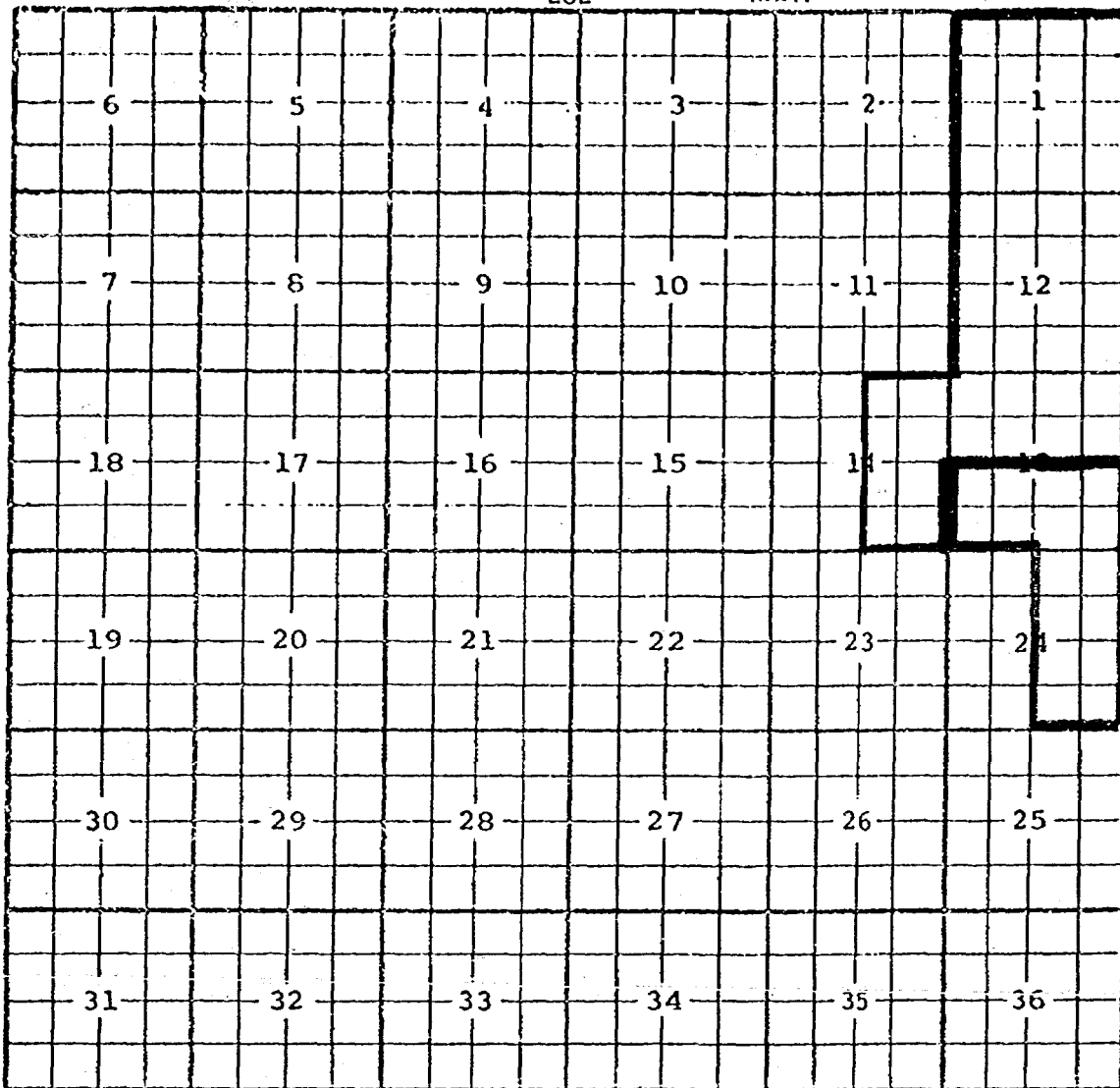
Pool boundary outlined in red.

Proposed pool extension outlined in green. SECTION 13: NW/4

CASE NO. 7219 (u) EXTENSION OF AN EXISTING GAS POOL

COUNTY EDDY POOL SOUTH EMPIRE - MORROW GAS

TOWNSHIP 18 S RANGE 28E NMPM



Purpose: One completed gas well capable of producing.

Operator	Lease	#-U	S-T-R	Comp.	Form.	TOP
Harvey E. Yates Co.	Travis 24 St.	Com.	1-H	24-18-28	1/16/81	Morrow 10738

Pool boundary outlined in red.

Proposed extension outlined in blue:

Section 13: S/2

Section 24: E/2

CASE NO. 7219 (v) EXTENSION OF AN EXISTING GAS POOL

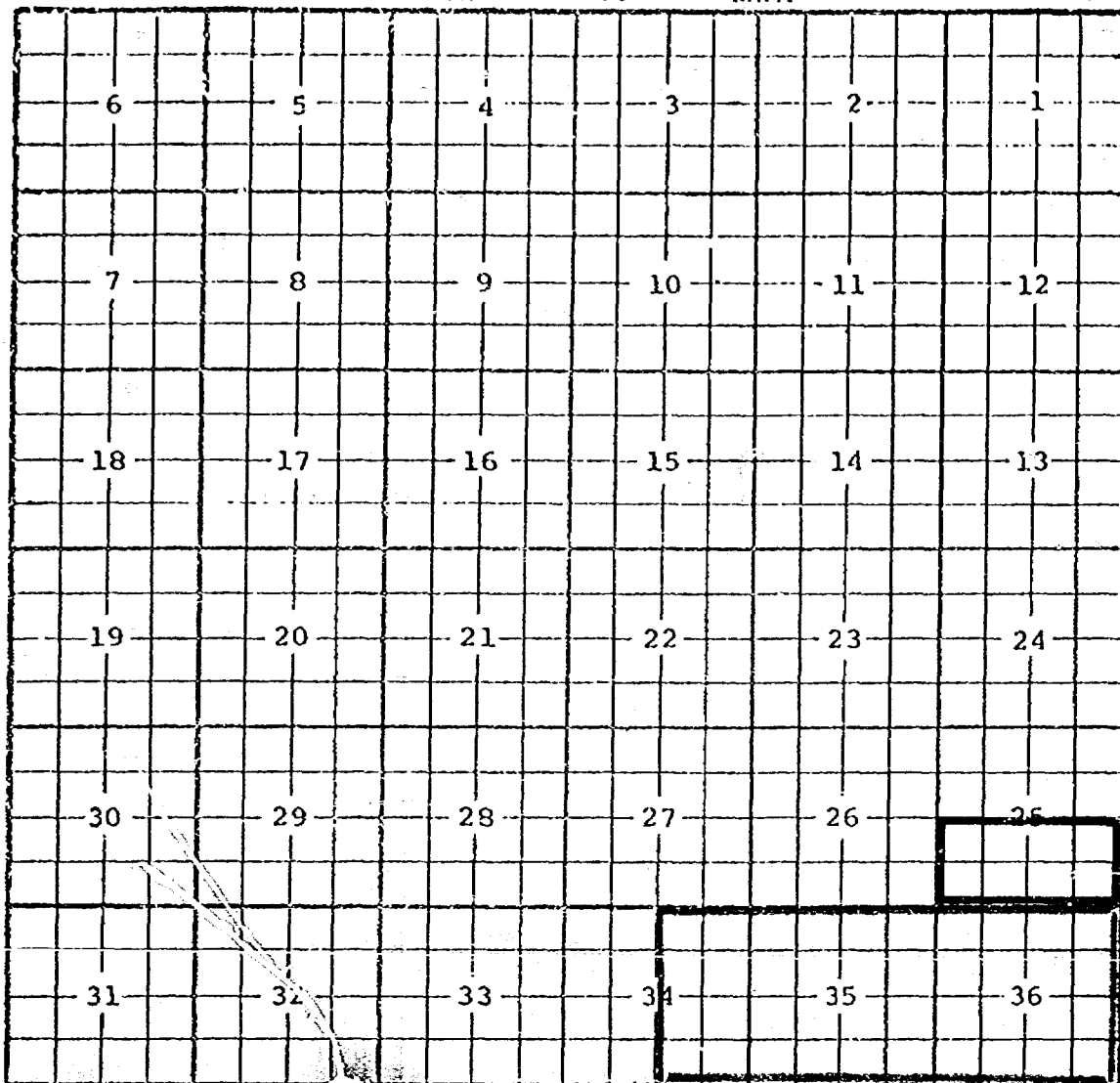
COUNTY LEA

POOL EAST GRAMA RIDGE-MORROW GAS

TOWNSHIP 21 South

RANGE 34 East

NMPM



PURPOSE: One completed gas well capable of producing.

Getty Oil Company Getty 25 State Well #1-N in Sec. 25, T21S,R34E, completed Feb. 12, 1981, in the Morrow formation. Top perf 12,930 feet.

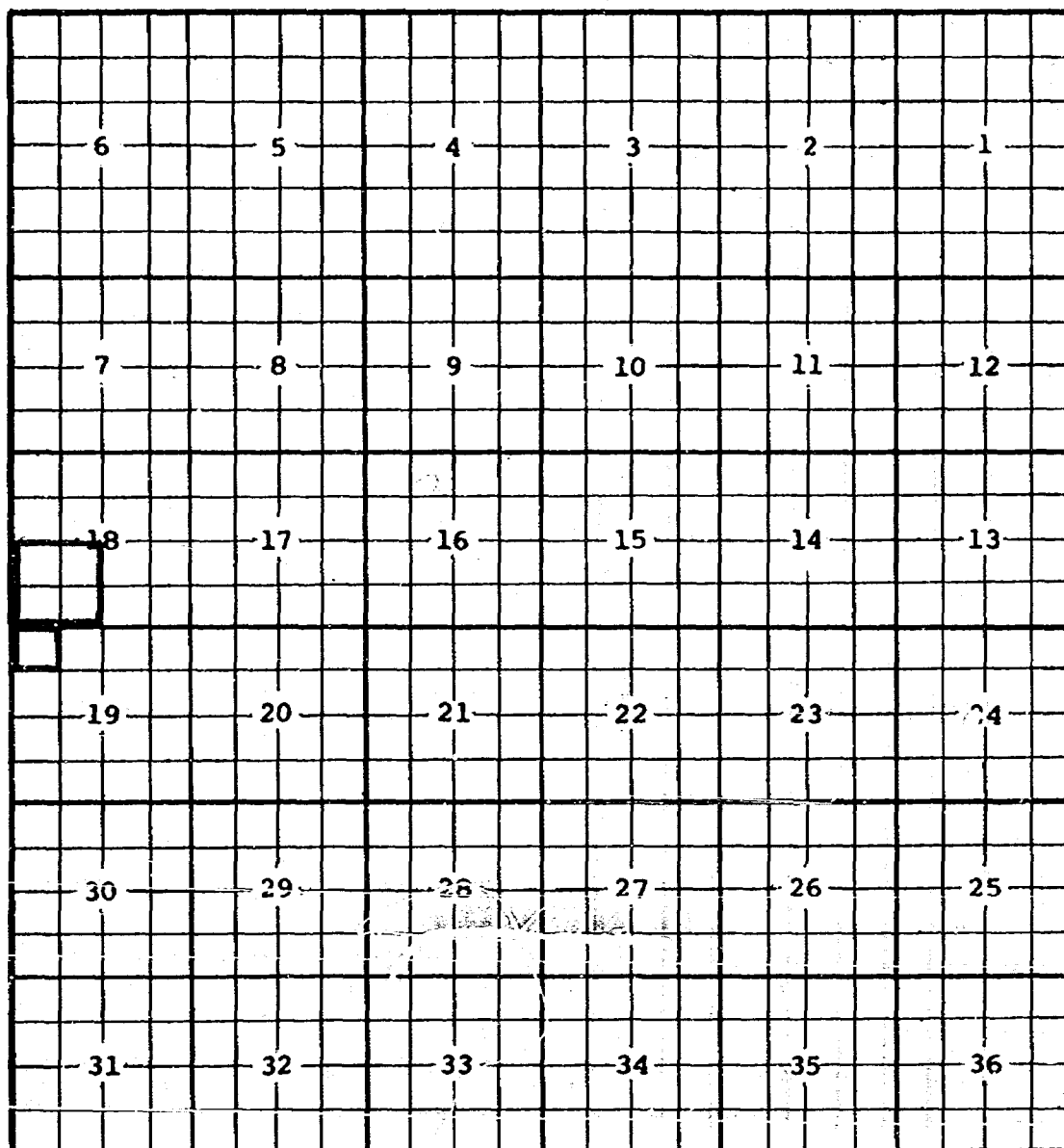
Pool boundary outlined in red.

Proposed pool extension outlined in green. SECTION 25: S/2

CASE NO. 7219 (w) EXTENSION OF AN EXISTING OIL POOL

COUNTY EDDY POOL HENSHAW - QUEEN-GRAYBURG-SAN ANDRES

TOWNSHIP 16S RANGE 31 E NMPM



Purpose: One completed oil well capable of producing.

OPERATOR	LEASE	#-U	S-T-R	COMP.	FORM.	TOP
C.E.LaRue & B.N.Muncy, Jr.	Welch Fed.	1-D	19-16-31	1-26-81	San Andres	3220

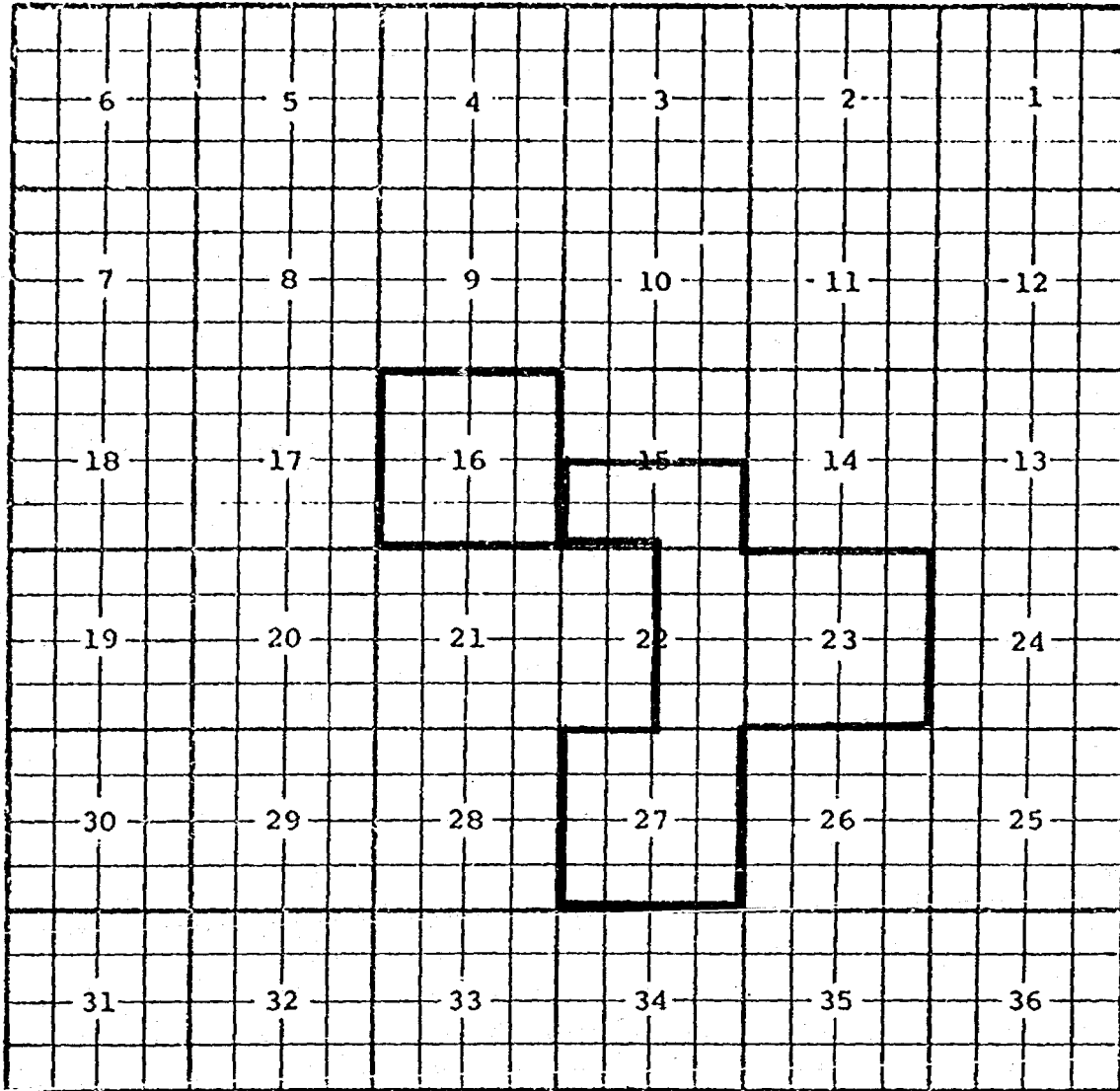
Pool boundary outlined in red.

Proposed extension outlined in blue:  
Section 19: NW/4 NW/4

CASE NO. 7219 (x) EXTENSION OF AN EXISTING GAS POOL

COUNTY EDDY POOL HOAG TANK - MORROW GAS

TOWNSHIP 19 S RANGE 24E NMFM



Purpose: One completed gas well capable of producing.

Operator	Lease	#-U	S-T-R	Comp.	Form.	TOP
Amoco Prod. Co.	St. IF Com.	1-L	16-19-24	1/30/81	Morrow	8510

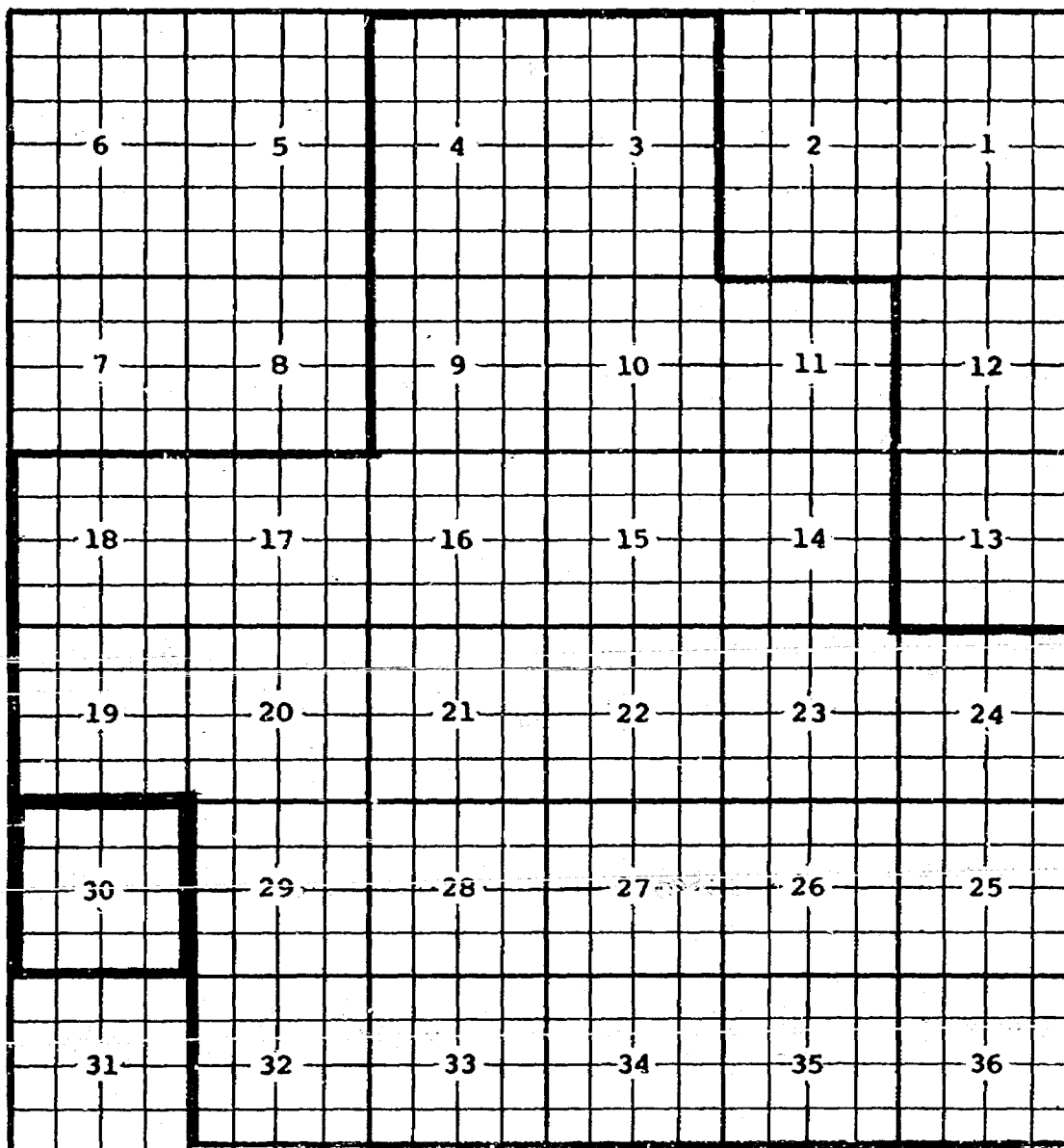
Pool boundary outlined in red.

Proposed extension outlined in blue:

Section 16: All

CASE NO. 7219 (y) EXTENSION OF AN EXISTING GAS POOL

COUNTY EDDY POOL INDIAN BASIN - UPPER PENN. GAS  
TOWNSHIP 21 S RANGE 23 E NMPM



Purpose: One completed gas well capable of producing.

Operator	Lease	#-U	S-T-R	Comp.	Form.	TOP
Marathon Oil Co.	Fed. IBD Gas Com.	2-A	30-21-23	2/20/81	U.Penn	7162

Pool boundary outlined in red.

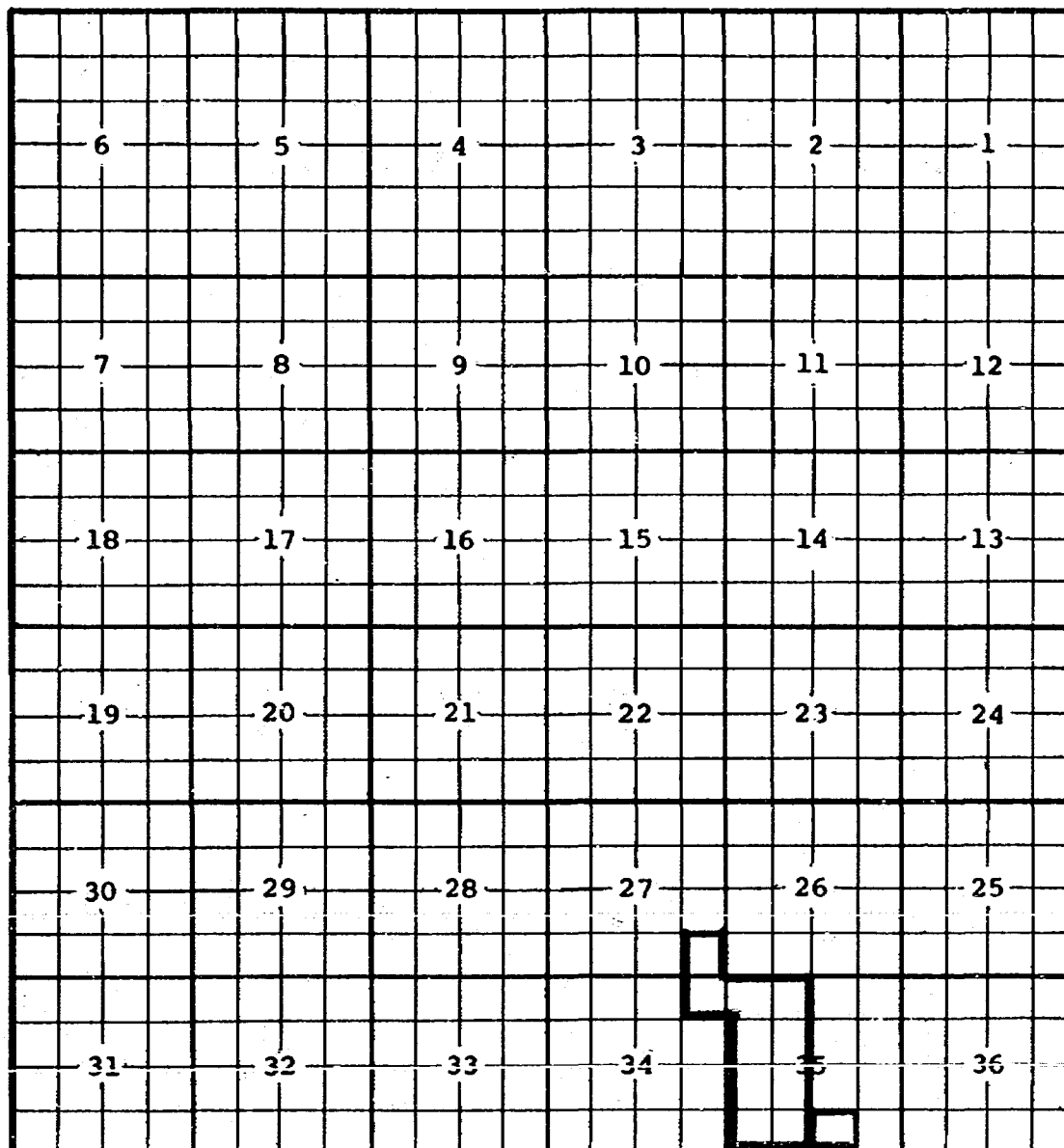
Proposed extension outlined in blue:

Section 30: All

CASE NO. 7219 (z) EXTENSION OF AN EXISTING OIL POOL

COUNTY EDDY POOL INDIAN FLATS - DELAWARE

TOWNSHIP 21 S RANGE 28 E NMPM



Purpose: One completed oil well capable of producing.

Operator	Lease	# -U	S-T-R	Comp	Form	TOP
Perry R.Bass	Big Eddy Ut.	81-0	35-21-28	2/7/81	Delaware	3533

Pool boundary outlined in red.

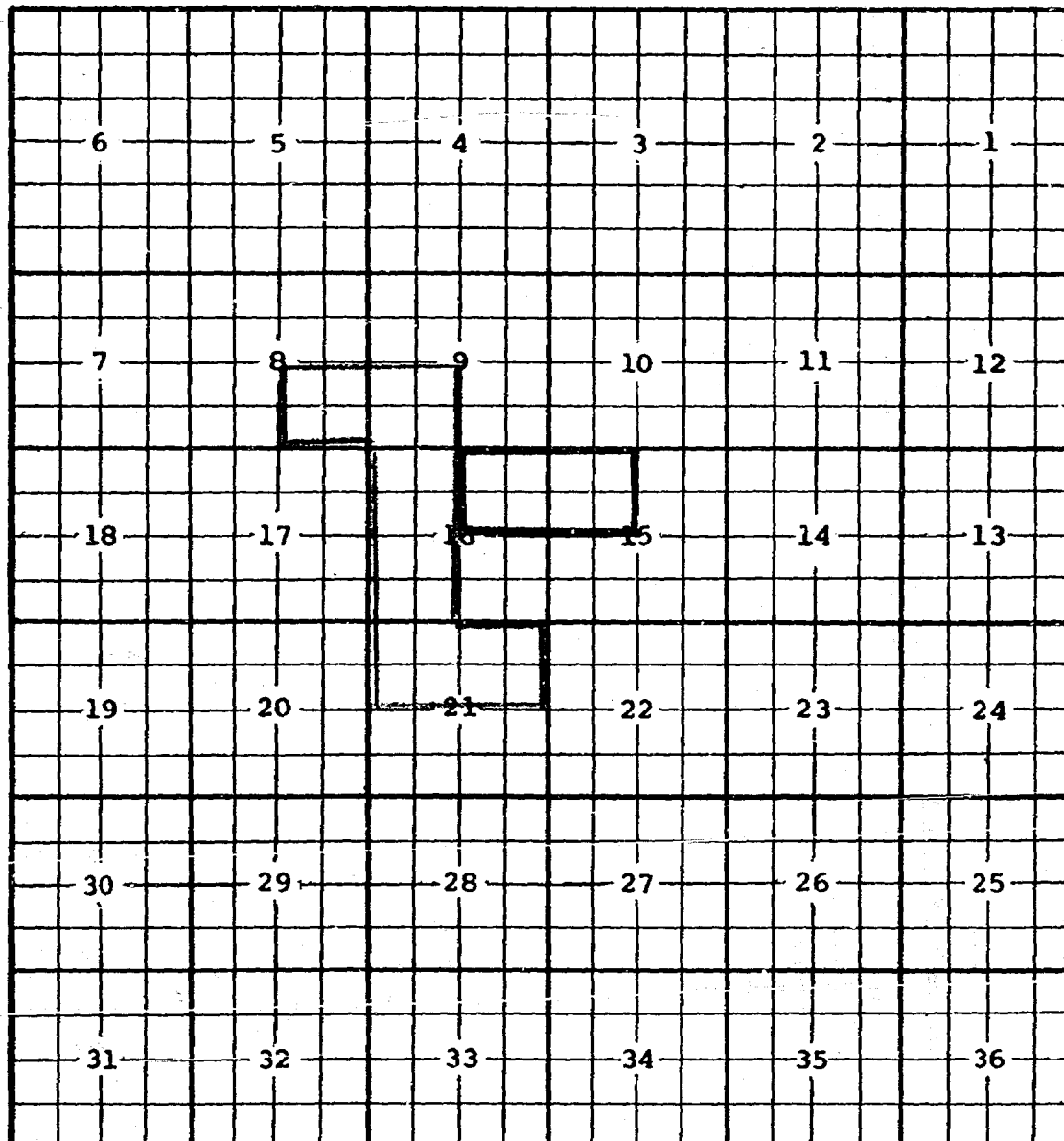
Proposed extension outlined in blue:

Section 35: SW/4 SE/4

CASE NO. 7219 (aa) EXTENSION OF AN EXISTING OIL POOL

COUNTY LEA POOL KEMNITZ-CISCO

TOWNSHIP 16 South RANGE 34 East NMPM



PURPOSE: One completed oil well capable of producing.

Elk Oil Company N.E. Kemnitz Well #4-C in Sec. 15, T16S, R34E, completed Jan. 30, 1981, in the Cisco formation. Top perf 11,278'.

Pool boundary outlined in red.

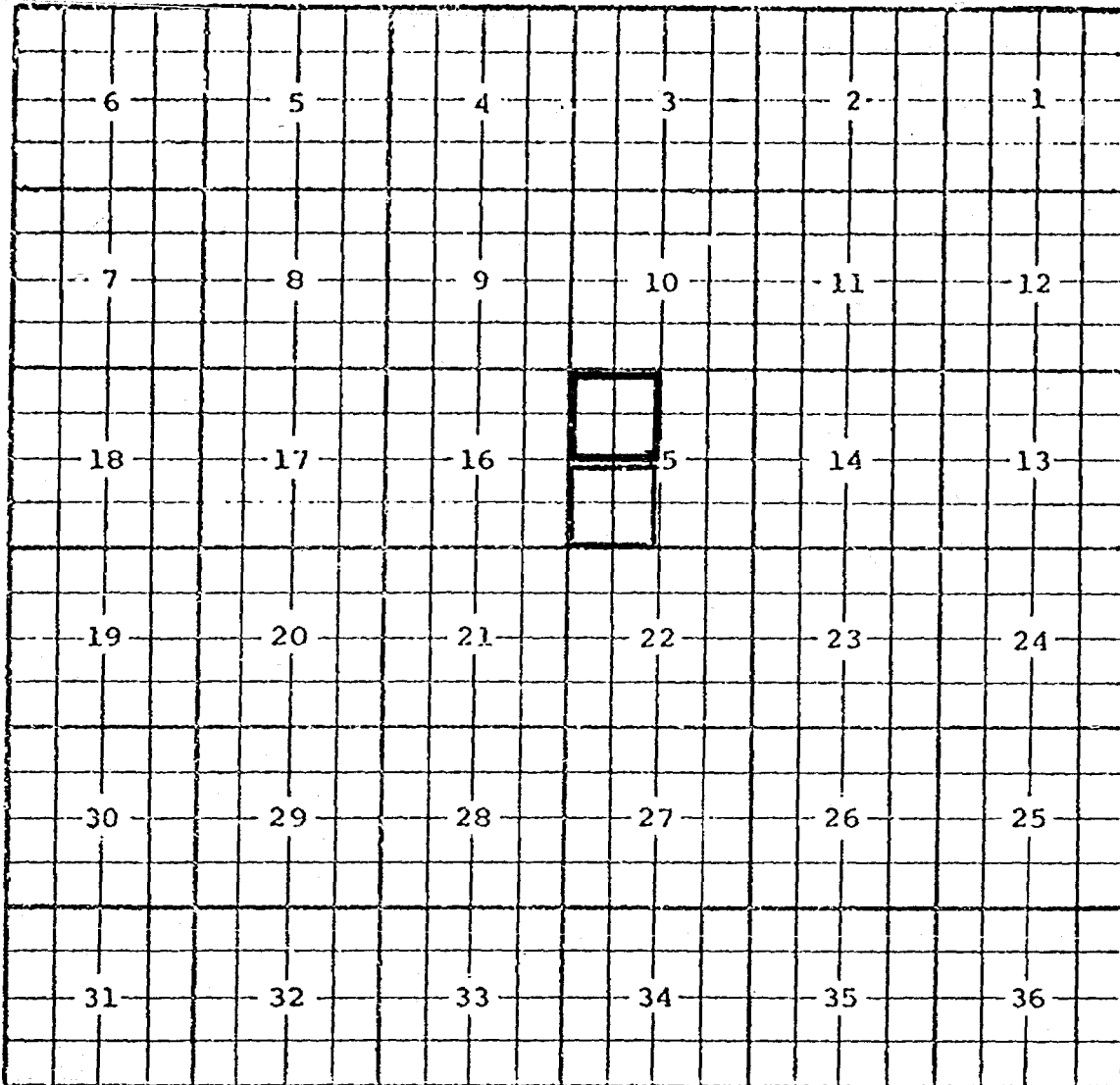
Proposed pool extension outlined in green. SECTION 15: NW/4

SECTION 16: NE/4

CASE NO. 7219 (bb) EXTENSION OF AN EXISTING OIL POOL

COUNTY LEA POOL NORTHEAST LUSK-YATES

TOWNSHIP 19 South RANGE 32 East NMM



PURPOSE: One completed oil well capable of producing.

Sun Oil Company Jennings 8 Fed #3-F in Sec. 15-T19S-R32E, completed  
Feb. 7, 1981, in the Yates formation. Top perf 2958 feet.

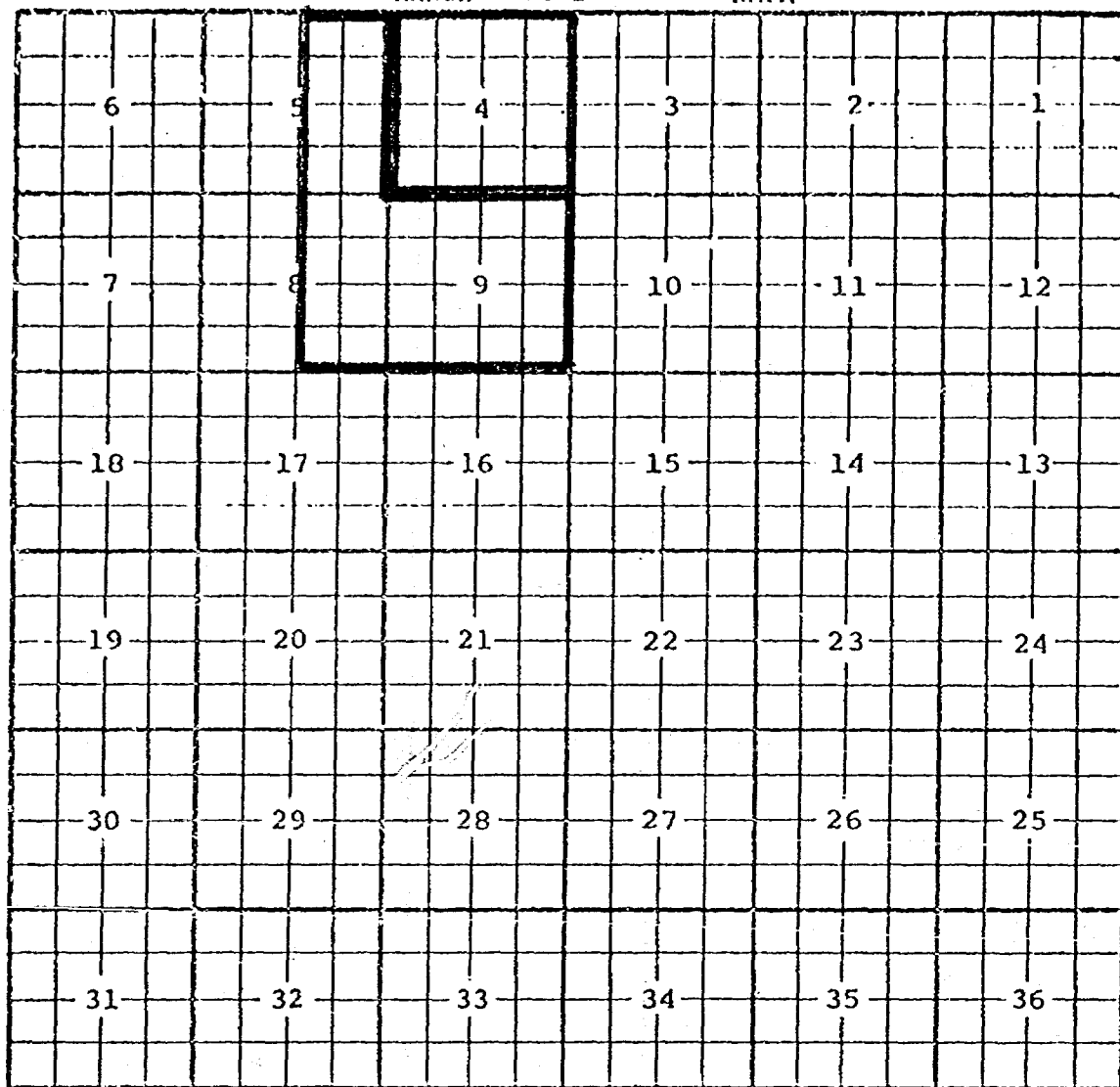
Pool boundary outlined in red.

Proposed pool extension outlined in green. SECTION 15: NW/4

CASE NO. 7219 (cc) EXTENSION OF AN EXISTING GAS POOL

COUNTY EDDY POOL WEST MALAGA - ATOKA GAS

TOWNSHIP 24 S RANGE 28 E NMIM



Purpose: One completed gas well capable of producing.

Operator	Lease	3-U	S-T-R	Comp.	Form.	TOP
HNG Oil Co.	Vasquez 4 Com.	1-H	4-24-28	1/9/81	Atoka	11644

Pool boundary outlined in red.

Proposed extension outlined in blue:

Section 4: All

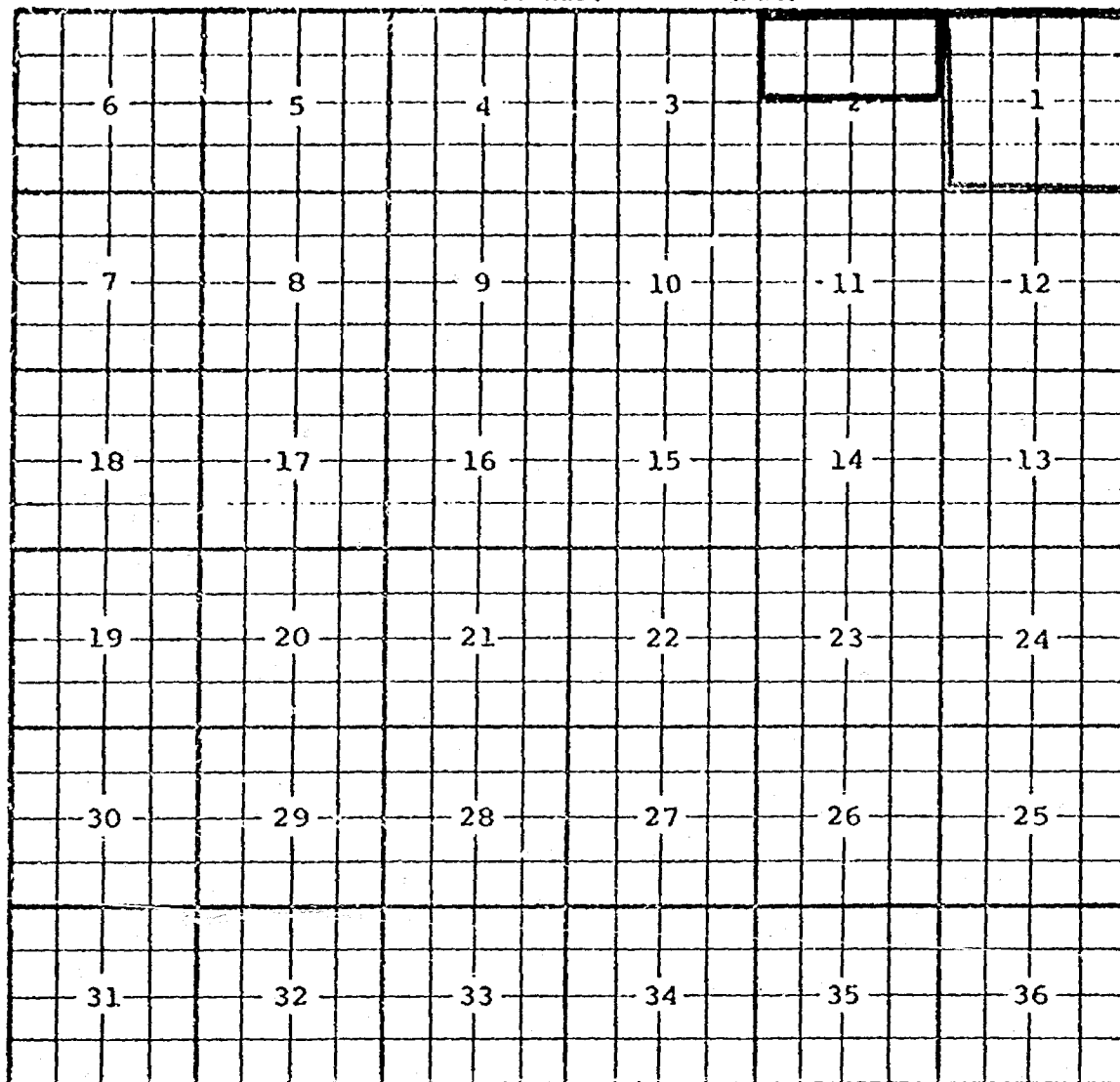
CASE NO. 7219 (dd) EXTENSION OF AN EXISTING OIL POOL

COUNTY LEA POOL MONUMENT-ABO

TOWNSHIP 20 South

RANGE 36 East

NMIM



PURPOSE: One completed oil well capable of producing.

Amerada Hess Corp. Monument Abo Unit #1-C in Sec. 2, T20S, R36E, completed Feb. 3, 1981, in the Abo formation. Top perf 7520 feet.

Pool boundary outlined in red.

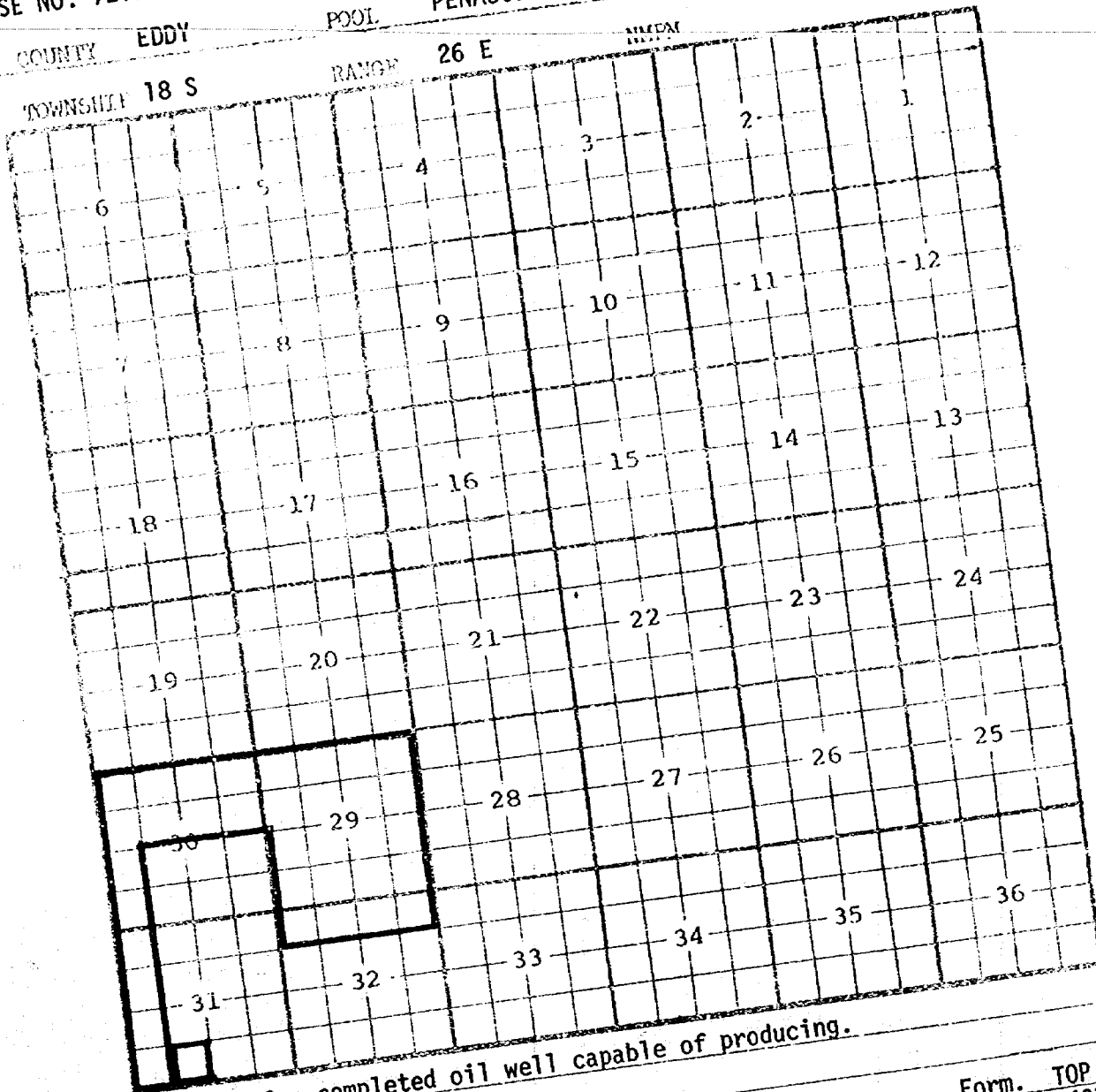
Proposed pool extension outlined in green. SECTION 2: N/2

CASE NO. 7219 (ee) EXTENSION OF AN EXISTING ASSOCIATED POOL

COUNTY EDDY  
TOWNSHIP 18 S

RANGE 26 E

PENASCO DRAW - SAN ANDRES -YESO ASSOC.



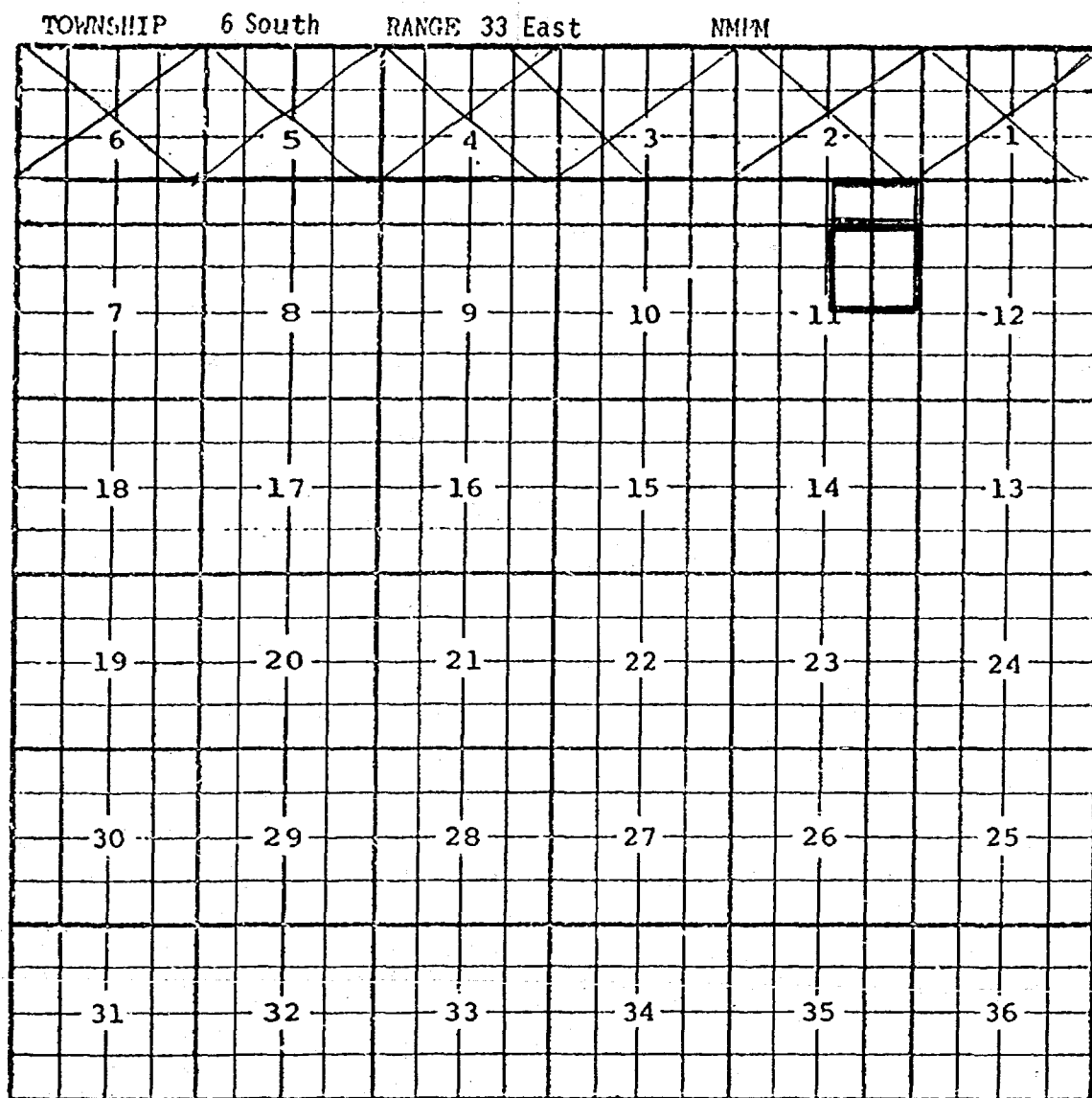
Purpose: One completed oil well capable of producing.

Operator	Lease	#-U	S-T-R	Comp.	Form.	TOP
Yates Pet. Corp.	Stromberg OM	1-N	31-18-26	12/25/80	Yeso	2497

Pool boundary outlined in red.

Proposed extension outlined in blue:  
Section 31: SE/4 SW/4

CASE NO. 7219 (ff) EXTENSION OF AN EXISTING OIL POOL  
COUNTY ROOSEVELT POOL SOUTH PETERSON-PENNSYLVANIAN



PURPOSE: One completed oil well capable of producing.

Energy Reserves Group, Inc. Bledsoe #2-A in Sec. 11-T6S-R33E, completed February 23, 1981, in the Pennsylvanian formation. Top perf 7632 feet.

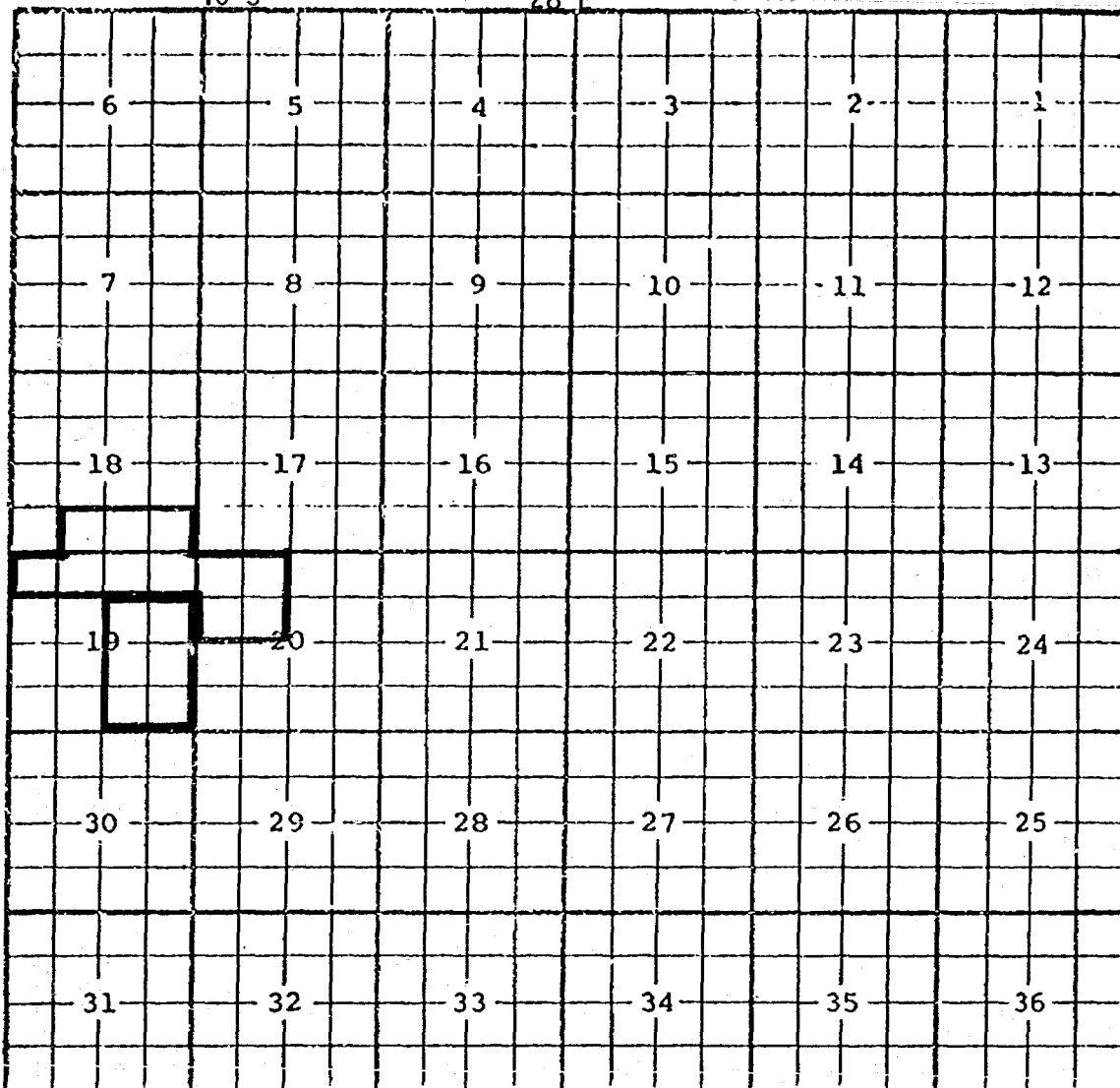
Pool boundary outlined in red.

Proposed pool extension outlined in green. SECTION 11: NE/4

CASE NO. 7219 (gg) EXTENSION OF AN EXISTING OIL POOL

COUNTY CHAVES POOL RACETRACK - SAN ANDRES

TOWNSHIP 10 S RANGE 28 E NMIM



Purpose: One completed oil well capable of producing.

Operator	Lease	#-II	S-T-R	Comp	Form	TOP
Coronado Expl. Corp.	CX Plains	1-P	19-10-28	2/18/81	San Andres	2240

Pool boundary outlined in red.

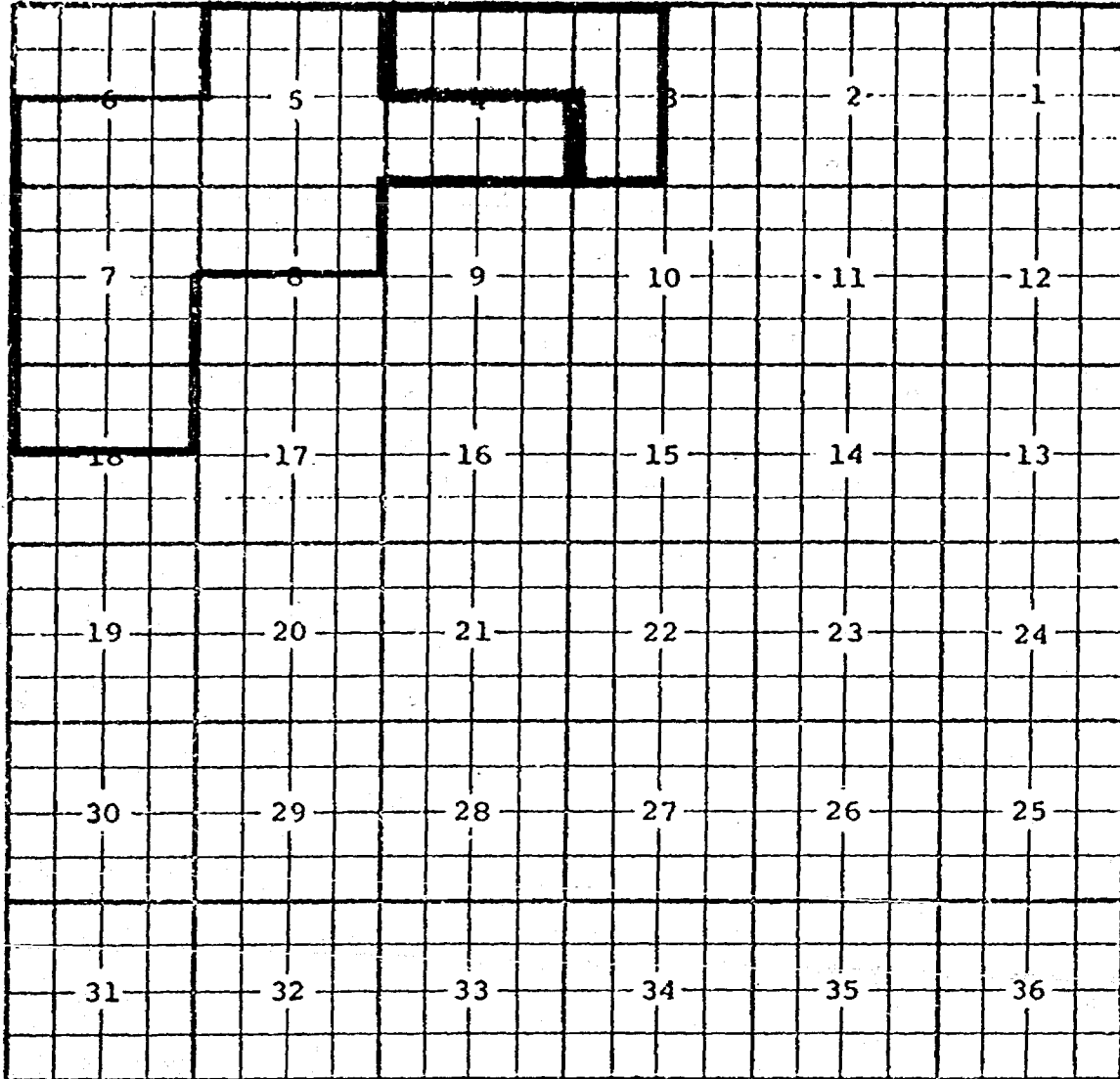
Proposed extension outlined in blue:

Section 19; S/2 NE/4 & SE/4

CASE NO. 7219 (hh) EXTENSION OF AN EXISTING GAS POOL

COUNTY EDDY POOL RICHARD KNOB - ATOKA MORROW GAS

TOWNSHIP 18 S RANGE 25 E NMIM



Purpose: One completed gas well capable of producing.

Operator	Lease	#-U	S-T-R	Comp.	Form	TOP
Yates Pet. Corp.	Murphy NW Fed.Com.	1-L	3-18-25	1/11/81	Atoka-Morrow	8289

Pool boundary outlined in red.

Proposed extension outlined in blue:

Section 3: W/2

Section 4: N/2

CASE NO. 7219 (ii) EXTENSION OF AN EXISTING GAS POOL

COUNTY	EDDY	POOL	WEST SAND DUNES - MORROW GAS			
TOWNSHIP	23 S	RANGE	31 E	NMIM		
6	5	4	3	2	1	
7	8	9	10	11	12	
18	17	16	15	14	13	
19	20	21	22	23	24	
30	29	28	27	26	25	
31	32	33	34	35	36	

Purpose: One completed gas well capable of producing.

Operator	Lease	#-U	S-T-R	Comp.	Form.	TOP
Coquina Oil Co.	Pure Gold A Fed.	1-N	21-23-31	1/19/81	Morrow	14414

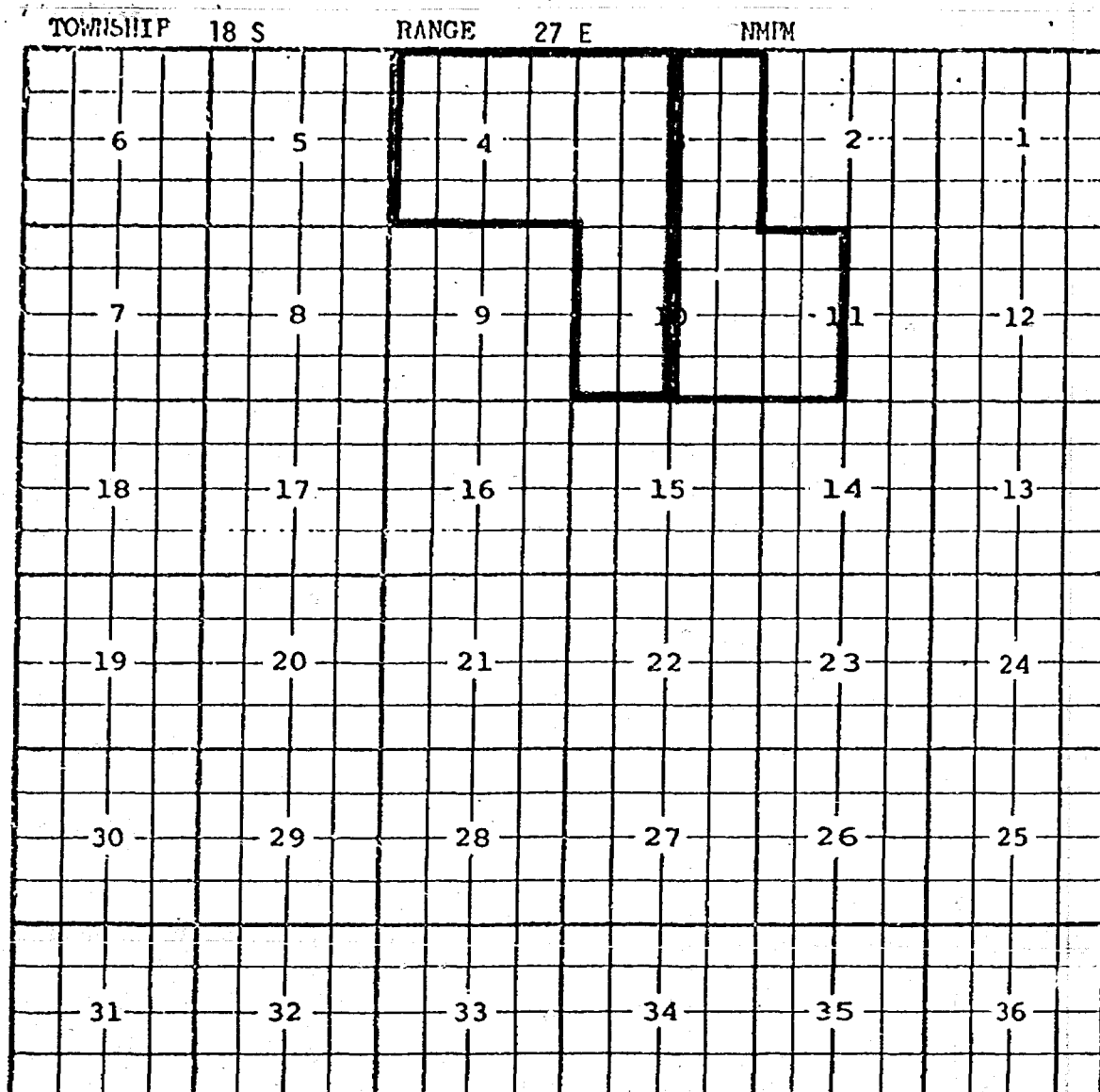
Pool boundary outlined in red.

Proposed extension outlined in blue:

Section 21: S/2

Section 28: N/2

CASE NO. 7219 (jj) EXTENSION OF AN EXISTING GAS POOL  
COUNTY EDDY POOL SCOGGIN DRAW - MORROW GAS



Purpose: Two completed gas wells capable of producing.

Operator	Lease	#-U	S-T-R	Comp.	Form.	TOP
Amoco Prod.Co.	Fed. BA	1-E	4-18-27	2/17/81	Morrow	9586
Amoco Prod.Co.	Fed. BB	1-C	10-18-27	2/16/81	Morrow	9560

Pool boundary outlined in red.

Proposed extension outlined in blue:

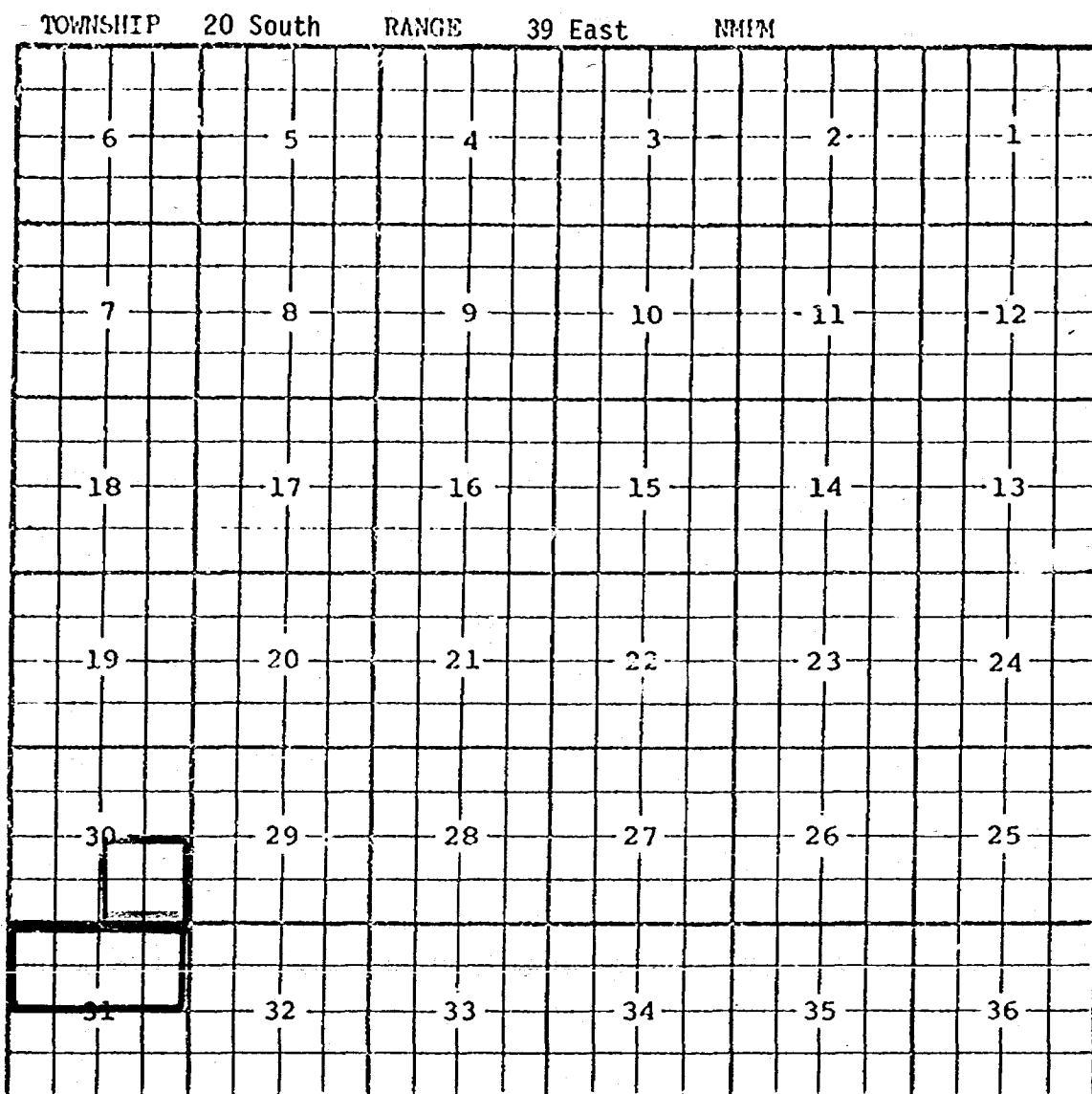
Section 3: W/2

Section 4: All

Section 10: W/2

CASE NO. 7219 (kk) EXTENSION OF AN EXISTING OIL POOL

COUNTY LEA POOL EAST TERRY-BLINEBRY



PURPOSE: One completed oil well capable of producing  
Post Petroleum Co. Inc. Llano 31 Fed #1-F in Sec 31, T20S-R39E, completed  
Dec. 21, 1980, in the Blinebry formation. Top perf 6055 feet.

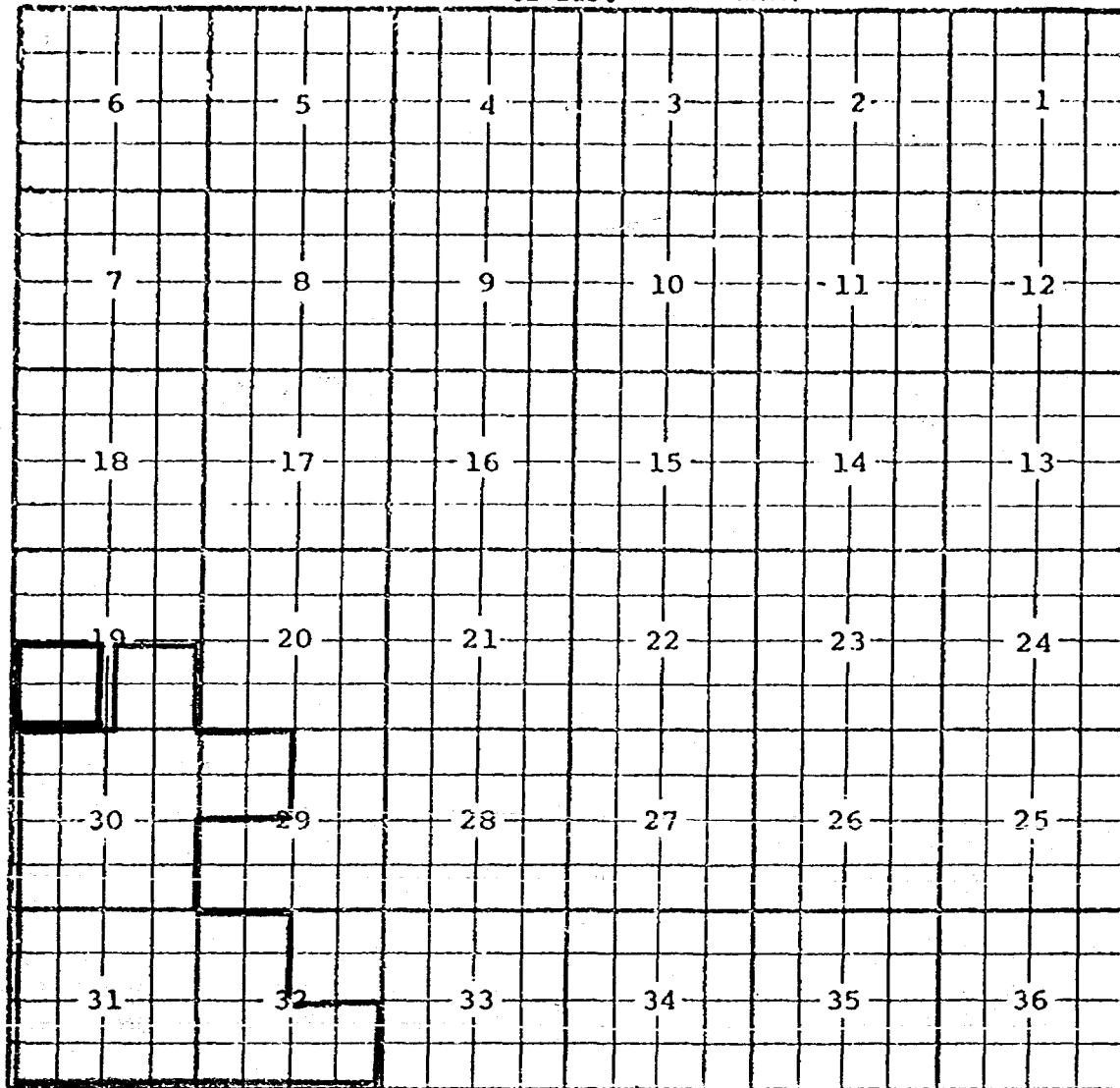
Pool boundary outlined in red.

Proposed pool extension outlined in green. SECTION 31: N/2

CASE NO. 7219 (11) EXTENSION OF AN EXISTING OIL POOL

COUNTY ROOSEVELT POOL TOMAHAWK-SAN ANDRES

TOWNSHIP 7 South RANGE 32 East NMIM



PURPOSE: Two completed oil wells capable of producing

Sundance Oil Company Cone Fed #21-M in 19-7-32 completed 1-10-81 in SA -top perf 4107

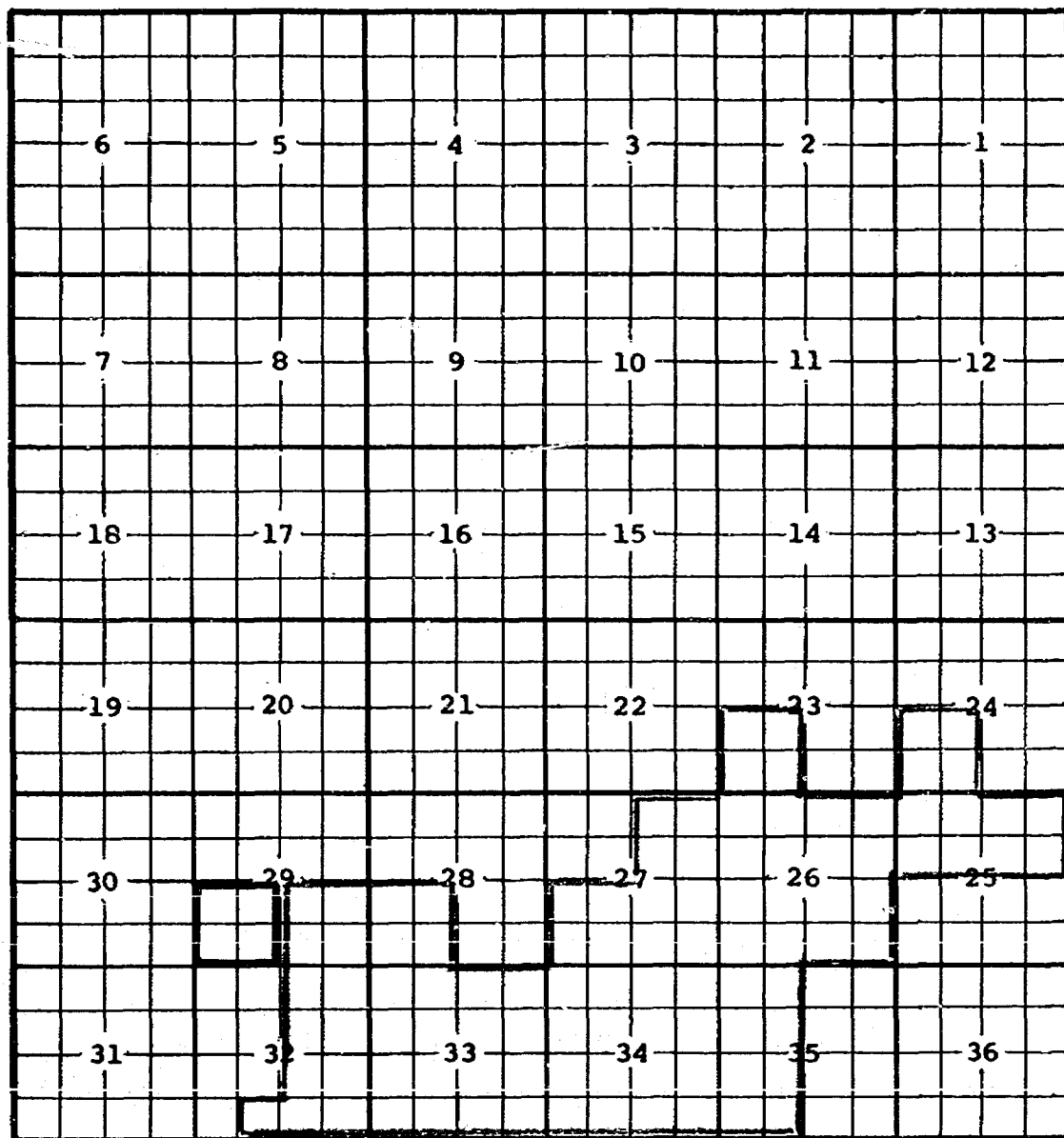
Sundance Oil Co. Cone Fed #27-L in 19-7-32, completed 2-8-81 in SA - top perf 4056'

Pool boundary outlined in red.

Proposed pool extension outlined in green. SECTION 19: SW/4

CASE NO. 7219 (nm) EXTENSION OF AN EXISTING OIL POOL

COUNTY CHAVES POOL TOM-TOM-SAN ANDRES  
TOWNSHIP 7 South RANGE 31 East NMPM



PURPOSE: One completed oil well capable of producing  
Western Reserves Oil Company Sabine #1-N in Sec. 29, T7S, R31E, completed  
Feb. 13, 1981, in the San Andres formation. Top perf 3718 feet.

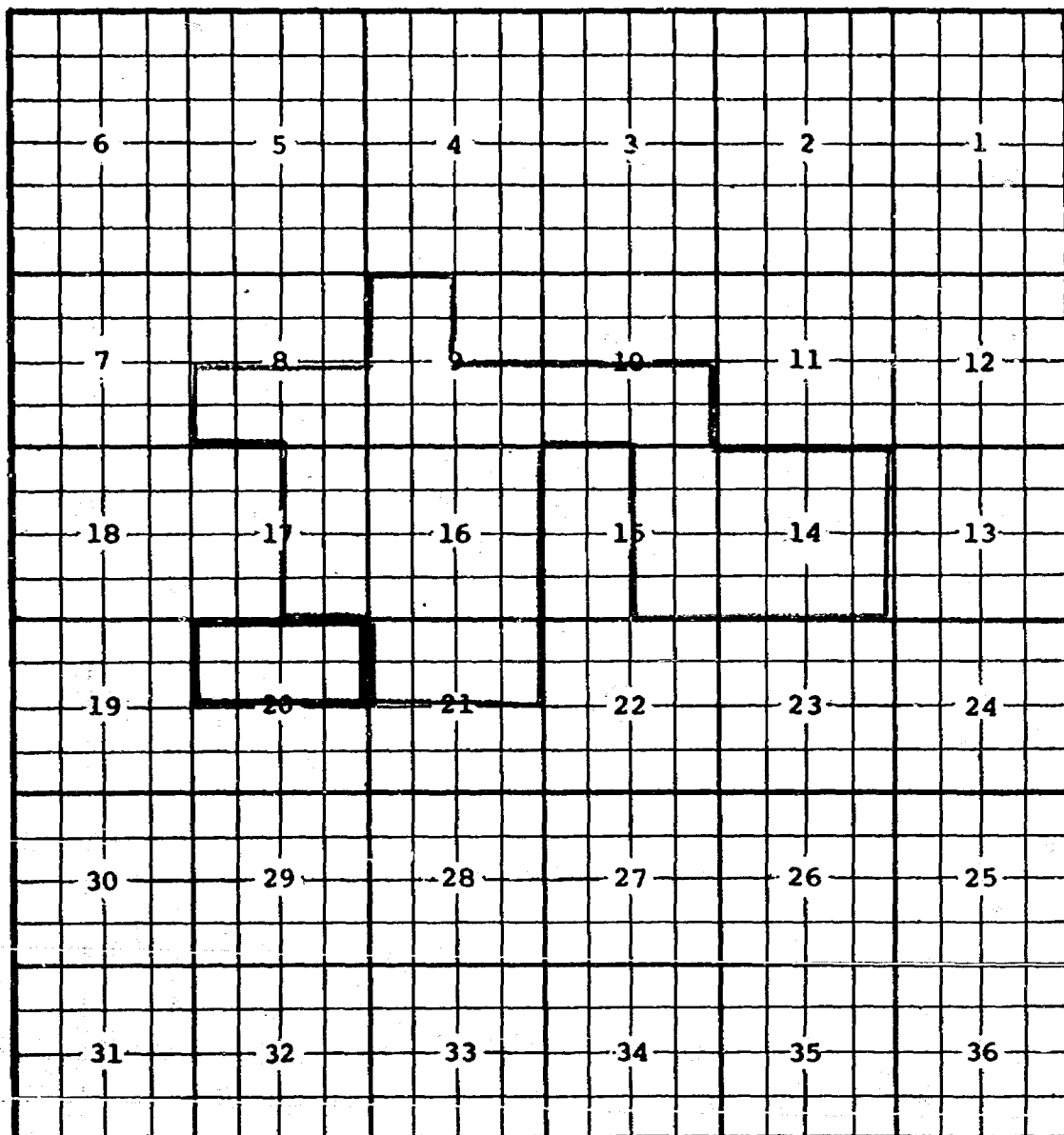
Pool boundary outlined in red.

Proposed pool extension outlined in green. SECTION 29: SW/4

CASE NO. 7219 (nn) EXTENSION OF AN EXISTING GAS POOL

COUNTY LEA POOL TOWNSEND-MORROW GAS

TOWNSHIP 16 South RANGE 35 East NMPM



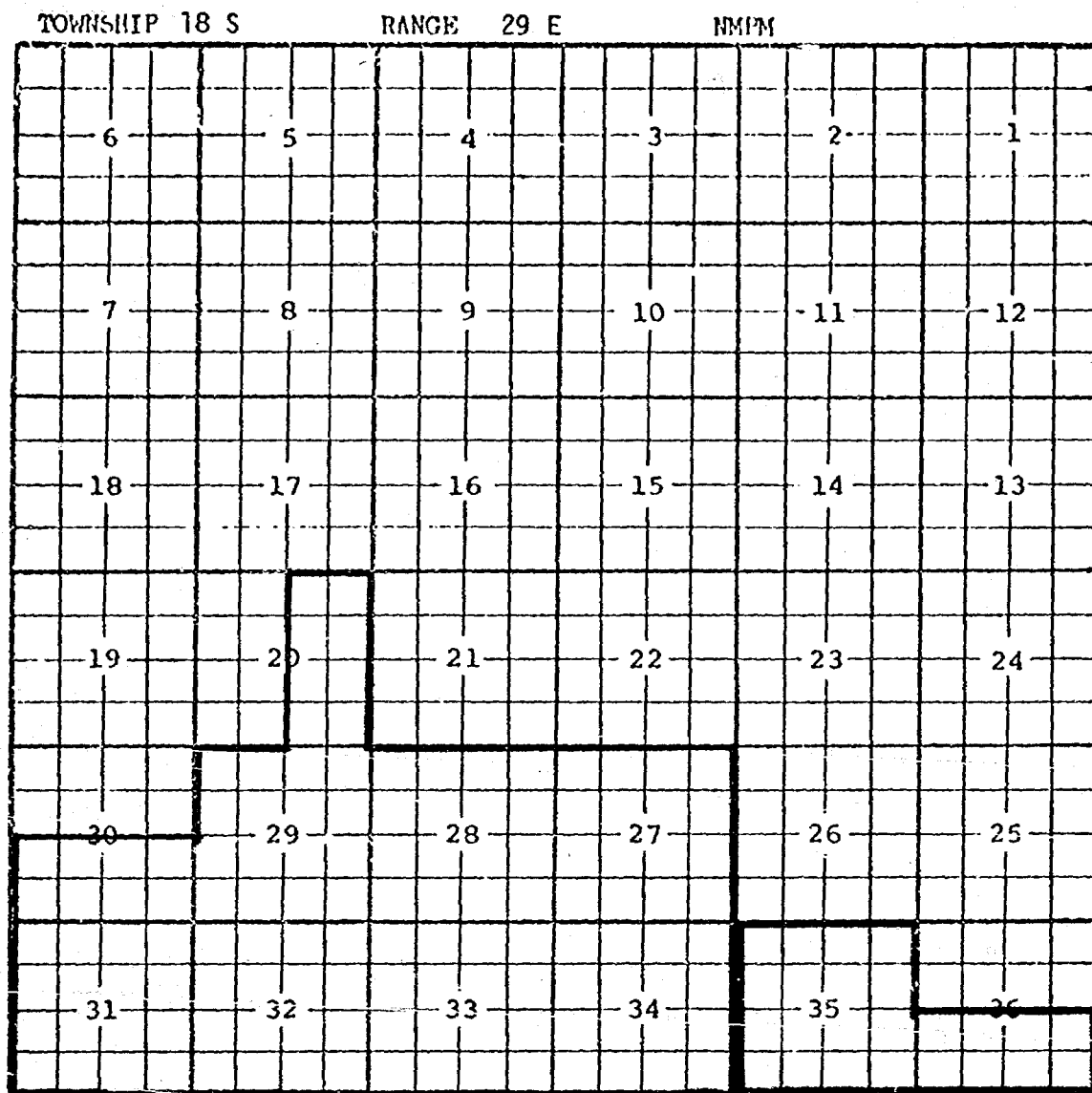
PURPOSE: One completed gas well capable of producing.

Dinero Operating Co. Eidson #1-H in Sec. 20, T16S, R35E, completed in the Morrow formation on July 18, 1980. Top perf 12,326 feet.

Pool boundary outlined in red.

Proposed pool extension outlined in green. SECTION 20: N/2

CASE NO. 7219 (oo) EXTENSION OF AN EXISTING GAS POOL  
COUNTY EDDY POOL NORTH TURKEY TRACK - MORROW GAS



Purpose: ONE completed gas well capable of producing.

Operator	Lease	#-U	S-T-R	Comp.	Form	TOP
Tenneco Oil Co.	St. JL-36	1-0	36-18-29	12/9/80	Morrow	11216


Pool boundary outlined in red.

Proposed extension outlined in blue:

Section 35: A11

Section 36: S/2

CASE No. 7219 (pp) EXTENSION OF AN EXISTING OIL POOL  
COUNTY LEA POOL VACUUM-GRAYBURG-SAN ANDRES



PURPOSE: One completed oil well capable of producing.  
Homer C. Osborne State #1-F in Sec. 29, T17S, R36E, completed Feb. 5, 1981,  
in the SA formation. Top perf 5152 feet.

Pool boundary outlined in red.

Proposed pool extension outlined in green. SECTION 19: SW/4

SECTION 29: NW/4

SECTION 30: N/2

STATE OF NEW MEXICO  
ENERGY AND MINERALS DEPARTMENT  
OIL CONSERVATION DIVISION

IN THE MATTER OF THE HEARING  
CALLED BY THE OIL CONSERVATION  
DIVISION FOR THE PURPOSE OF  
CONSIDERING:

CASE NO. 7219

ORDER NO. 1-10651

THE APPLICATION OF THE OIL CONSERVATION  
DIVISION UPON ITS OWN MOTION FOR AN ORDER  
CREATING AND EXTENDING CERTAIN POOLS IN  
CHAVES, EDDY, LEA, AND ROOSEVELT COUNTIES,  
NEW MEXICO.

ORDER OF THE DIVISION

BY THE DIVISION:

This cause came on for hearing at 9:00 a.m. on April 8, 1981, at Santa Fe, New Mexico, before Examiner Richard L. Stamets.

NOW, on this \_\_\_\_\_ day of April, 1981, the Division Director, having considered the testimony, the record, and the recommendations of the Examiner, and being fully advised in the premises,

FINDS:

- (1) That due public notice having been given as required by law, the Division has jurisdiction of this cause and the subject matter thereof.
- (2) That there is need for the creation of a new pool in Roosevelt County, New Mexico, for the production of gas from the San Andres formation, said pool to bear the designation of North Bluit-San Andres Gas Pool. Said North Bluit-San Andres Gas Pool was discovered by the Holly Energy, Inc. Holly 27 Federal Well No. 1 located in Unit J of Section 27, Township 7 South, Range 37 East, NMPM. It was completed in the San Andres formation on November 5, 1980. The top of the perforations is at 4348 feet.
- (3) That there is need for the creation of a new pool in Lea County, New Mexico, for the production of gas from the Morrow formation, said pool to bear the designation of Bootleg Ridge-Morrow Gas Pool. Said Bootleg Ridge-Morrow Gas Pool was discovered by the Pogo Producing Company NBR Well No. 1 located in Unit J of Section 18, Township 22 South, Range 33 East, NMPM. It was completed in the Morrow formation on February 3, 1981. The top of the perforations is at 14,739 feet.
- (4) That there is need for the creation of a new pool in Eddy County, New Mexico, for the production of gas from the Morrow formation, said pool to bear the designation of Bunting Ranch-Morrow Gas Pool. Said Bunting Ranch-Morrow Gas Pool was discovered by the Mitchell Energy Corporation State "36" Well No. 1 located in Unit B of Section 36, Township 19 South, Range 21 East, NMPM. It was completed in the Morrow formation on December 23, 1980. The top of the perforations is at 7830 feet.
- (5) That there is need for the creation of a new pool in Lea County, New Mexico, for the production of gas from the Morrow formation, said pool to bear the designation of West LaRica-Morrow Gas Pool. Said West LaRica-Morrow Gas Pool was discovered by the Sun Oil Company Pennzoil Federal Com Well No. 1 located in Unit J of Section 29, Township 18 South, Range 34 East, NMPM. It was completed in the Morrow formation on January 5, 1981. The top of the perforations is at 13,388 feet.
- (6) That there is need for the creation of a new pool in Lea County, New Mexico, for the production of gas from the Morrow formation, said pool to bear the designation of Pronghorn-Morrow Gas Pool. Said Pronghorn-Morrow Gas Pool was discovered by the Yates Petroleum Corporation Pronghorn Unit Well No. 1 located in Unit 6 of Section 6, Township 23 South, Range 33 East, NMPM. It was completed in the Morrow formation on May 21, 1980. The top of the perforations is at 15,031 feet.
- (7) That there is need for the creation of a new pool in Lea County, New Mexico, for the production of oil from the Wolfcamp formation, said pool to bear the designation of Scharb-Wolfcamp Pool. Said Scharb-Wolfcamp Pool was discovered by the Southland Royalty Company Scharb "4" Well No. 2 located in Unit F of Section 4, Township 19 South, Range 35 East, NMPM. It was completed December 30, 1980, in the Wolfcamp formation. The top of the perforations is at 10,519 feet.

(8) That there is need for the creation of a new pool in Chaves County, New Mexico, for the production of gas from the Morrow formation, said pool to bear the designation of Springer Basin-Morrow Gas Pool. Said Springer Basin-Morrow Gas Pool was discovered by the Yates Petroleum Corporation Phillips KH Federal Com Well No. 1 located in Unit H of Section 23, Township 14 South, Range 27 East, NMPM. It was completed in the Morrow formation on April 13, 1979. The top of the perforations is at 8050 feet.

(9) That there is need for the creation of a new pool in Lea County, New Mexico, for the production of gas from the Mississippian formation, said pool to bear the designation of North Townsend-Mississippian Gas Pool. Said North Townsend-Mississippian Gas Pool was discovered by the U.S. Operating, Inc. Leavelle Well No. 1 located in Unit B of Section 23, Township 16 South, Range 35 East, NMPM. It was completed September 4, 1980, in the Mississippian formation. The top of the perforations is at 11,932 feet.

(10) That there is need for certain extensions to the Carson-Morrow Gas Pool, the Calo-San Andres Pool, the Race Track-San Andres Pool, and the Tom-Tom-San Andres Pool, all in Chaves County, New Mexico, the Boyd-Morrow Gas Pool, the North Burton Flats-Wolfcamp Gas Pool, the Crooked Creek-Morrow Gas Pool, the Crow Flats-Morrow Gas Pool, the South Empire-Morrow Gas Pool, the Henshaw-Queen-Grayburg-San Andres Pool, the Hoag Tank-Morrow Gas Pool, the Indian Basin-Upper Pennsylvanian Gas Pool, the Indian Flats-Delaware Pool, the West Malaga-Atoka Gas Pool, the Penasco Draw San Andres-Yeso Associated Pool, the Richard Knob-Atoka-Morrow Gas Pool, the West Sand Dunes-Morrow Gas Pool, the Scoggin Draw-Morrow Gas Pool, and the North Turkey Track-Morrow Gas Pool, all in Eddy County, New Mexico, and the Bowers-Seven Rivers Pool, the Brunson-Fusselman Pool, the Comanche State Line-Tansill-Yates-Seven Rivers-Queen Pool, the South Corbin-Wolfcamp Pool, the Drinkard Pool, the East Grama Ridge-Morrow Gas Pool, the Kennitz-Cisco Pool, the Northeast Lusk-Yates Pool, the Monument-Abo Pool, the East Terry-Blinbry Pool, the Townsend-Morrow Gas Pool, and the Vacuum-Grayburg-San Andres Pool, all in Lea County, New Mexico, and the Chaveroo-San Andres Pool, the South Peterson-Pennsylvanian Pool, and the Tomahawk-San Andres Pool, all in Roosevelt County, New Mexico.

IT IS THEREFORE ORDERED:

(a) That a new pool in Roosevelt County, New Mexico, classified as a gas pool for San Andres production is hereby created and designated as the North Bluit-San Andres Gas Pool, consisting of the following described area:

TOWNSHIP 7 SOUTH, RANGE 37 EAST, NMPM  
Section 27: SE/4

(b) That a new pool in Lea County, New Mexico, classified as a gas pool for Morrow production is hereby created and designated as the Bootleg Ridge-Morrow Gas Pool, consisting of the following described area:

TOWNSHIP 22 SOUTH, RANGE 33 EAST, NMPM  
Section 18: E/2

(c) That a new pool in Eddy County, New Mexico, classified as a gas pool for Morrow production is hereby created and designated as the Bunting Ranch-Morrow Gas Pool, consisting of the following described area:

TOWNSHIP 19 SOUTH, RANGE 21 EAST, NMPM  
Section 36: N/2

(d) That a new pool in Lea County, New Mexico, classified as a gas pool for Morrow production is hereby created and designated as the West LaRica-Morrow Gas Pool, consisting of the following described area:

TOWNSHIP 18 SOUTH, RANGE 34 EAST, NMPM  
Section 29: E/2

(e) That a new pool in Lea County, New Mexico, classified as a gas pool for Morrow production is hereby created and designated as the Pronghorn-Morrow Gas Pool, consisting of the following described area:

TOWNSHIP 23 SOUTH, RANGE 33 EAST, NMPM  
Section 6: N/2

(f) That a new pool in Lea County, New Mexico, classified as an oil pool for Wolfcamp production is hereby created and designated as the Scharb-Wolfcamp Pool, consisting of the following described area:

TOWNSHIP 19 SOUTH, RANGE 35 EAST, NMPM  
Section 4: NW/4

(g) That a new pool in Chaves County, New Mexico, classified as a gas pool for Morrow production is hereby created and designated as the Springer Basin-Morrow Gas Pool, consisting of the following described area:

TOWNSHIP 14 SOUTH, RANGE 27 EAST, NMPM  
Section 14: E/2  
Section 23: E/2

(h) That a new pool in Lea County, New Mexico, classified as a gas pool for Mississippian production is hereby created and designated as the North Townsend-Mississippian Gas Pool, consisting of the following described area:

TOWNSHIP 16 SOUTH, RANGE 35 EAST, NMPM  
Section 23: N/2

(i) That the Bowers-Seven Rivers Pool in Lea County, New Mexico, as heretofore classified, defined, and described, is hereby extended to include therein:

TOWNSHIP 19 SOUTH, RANGE 38 EAST, NMPM  
Section 4: SE/4

(j) That the Boyd-Morrow Gas Pool in Eddy County, New Mexico, as heretofore classified, defined, and described, is hereby extended to include therein:

TOWNSHIP 19 SOUTH, RANGE 24 EAST, NMPM  
Section 11: E/2  
Section 14: N/2

(k) That the Brunson-Fusselman Pool in Lea County, New Mexico, as heretofore classified, defined, and described, is hereby extended to include therein:

TOWNSHIP 22 SOUTH, RANGE 37 EAST, NMPM  
Section 9: SW/4

(l) That the North Burton Flats-Wolfcamp Gas Pool in Eddy County, New Mexico, as heretofore classified, defined, and described, is hereby extended to include therein:

TOWNSHIP 20 SOUTH, RANGE 28 EAST, NMPM  
Section 11: E/2  
Section 12: W/2

(m) That the Carson-Morrow Gas Pool in Chaves County, New Mexico, as heretofore classified, defined, and described, is hereby extended to include therein:

TOWNSHIP 9 SOUTH, RANGE 31 EAST, NMPM  
Section 10: S/2  
Section 15: N/2

(n) That the Cato-San Andres Pool in Chaves County, New Mexico, as heretofore classified, defined, and described, is hereby extended to include therein:

TOWNSHIP 8 SOUTH, RANGE 30 EAST, NMPM  
Section 18: NE/4

(o) That the Chaveroo-San Andres Pool in Roosevelt County, New Mexico, as heretofore classified, defined, and described, is hereby extended to include therein:

TOWNSHIP 7 SOUTH, RANGE 32 EAST, NMPM  
Section 27: SW/4

(p) That the Comanche Stateline-Tansill-Yates-Seven Rivers-Queen Pool in Lea County, New Mexico, as heretofore classified, defined, and described, is hereby extended to include therein:

TOWNSHIP 26 SOUTH, RANGE 36 EAST, NMPM  
Section 22: SW/4

(q) That the South Corbin-Wolfcamp Pool in Lea County, New Mexico, as heretofore classified, defined, and described, is hereby extended to include therein:

TOWNSHIP 18 SOUTH, RANGE 33 EAST, NMPM  
Section 33: W/2 and SE/4

(r) That the Crooked Creek-Morrow Gas Pool in Eddy County, New Mexico, as heretofore classified, defined, and described, is hereby extended to include therein:

TOWNSHIP 24 SOUTH, RANGE 24 EAST, NMPM  
Section 17: N/2

(s) That the Crow Flats-Morrow Gas Pool in Eddy County, New Mexico, as heretofore classified, defined, and described, is hereby extended to include therein.

TOWNSHIP 16 SOUTH, RANGE 28 EAST, NMPM  
Section 19: S/2  
Section 30: W/2

(t) That the Drinkard Pool in Lea County, New Mexico, as heretofore classified, defined, and described, is hereby extended to include therein:

TOWNSHIP 22 SOUTH, RANGE 36 EAST, NMPM  
Section 13: NW/4

(u) That the South Empire-Morrow Gas Pool in Eddy County, New Mexico, as heretofore classified, defined, and described, is hereby extended to include therein:

TOWNSHIP 18 SOUTH, RANGE 28 EAST, NMPM  
Section 13: S/2  
Section 24: E/2

(v) That the East Grama Ridge-Morrow Gas Pool in Lea County, New Mexico, as heretofore classified, defined, and described, is hereby extended to include therein:

TOWNSHIP 21 SOUTH, RANGE 34 EAST, NMPM  
Section 25: S/2

(w) That the Henshaw/Queen-Grayburg-San Andres Pool in Eddy County, New Mexico, as heretofore classified, defined, and described, is hereby extended to include therein:

TOWNSHIP 16 SOUTH, RANGE 31 EAST, NMPM  
Section 19: NW/4 NW/4

(x) That the Hoag Tank-Morrow Gas Pool in Eddy County, New Mexico, as heretofore classified, defined, and described, is hereby extended to include therein:

TOWNSHIP 19 SOUTH, RANGE 24 EAST, NMPM  
Section 16: All

(y) That the Indian Basin-Upper Pennsylvanian Gas Pool in Eddy County, New Mexico, as heretofore classified, defined, and described, is hereby extended to include therein:

TOWNSHIP 21 SOUTH, RANGE 23 EAST, NMPM  
Section 30: All

(z) That the Indian Flats-Delaware Pool in Eddy County, New Mexico, as heretofore classified, defined, and described, is hereby extended to include therein:

TOWNSHIP 21 SOUTH, RANGE 28 EAST, NMPM  
Section 35: SW/4 SE/4

(aa) That the Kemnitz-Cisco Pool in Lea County, New Mexico, as heretofore classified, defined, and described, is hereby extended to include therein:

TOWNSHIP 16 SOUTH, RANGE 34 EAST, NMPM  
Section 15: NW/4  
Section 16: NE/4

(bb) That the Northeast Lusk-Yates Pool in Lea County, New Mexico, as heretofore classified, defined, and described, is hereby extended to include therein:

TOWNSHIP 19 SOUTH, RANGE 32 EAST, NMPM  
Section 15: NW/4

(cc) That the West Malaga-Atoka Gas Pool in Eddy County, New Mexico, as heretofore classified, defined, and described, is hereby extended to include therein:

TOWNSHIP 24 SOUTH, RANGE 28 EAST, NMPM  
Section 4: All

(dd) That the Monument-Abo Pool in Lea County, New Mexico, as heretofore classified, defined, and described, is hereby extended to include therein:

TOWNSHIP 20 SOUTH, RANGE 36 EAST, NMPM  
Section 2: N/2

(ee) That the Penasco Draw-San Andres-Yeso Associated Pool in Eddy County, New Mexico, as heretofore classified, defined, and described, is hereby extended to include therein:

TOWNSHIP 18 SOUTH, RANGE 26 EAST, NMPM  
Section 31: SE/4 SW/4

(ff) That the South Peterson-Pennsylvanian Pool in Roosevelt County, New Mexico, as heretofore classified, defined, and described, is hereby extended to include therein:

TOWNSHIP 6 SOUTH, RANGE 33 EAST, NMPM  
Section 11: NE/4

(gg) That the Race Track-San Andres Pool in Chaves County, New Mexico, as heretofore classified, defined, and described, is hereby extended to include therein:

TOWNSHIP 10 SOUTH, RANGE 28 EAST, NMPM  
Section 19: S/2 NE/4 and SE/4

(hh) That the Richard Knob-Atoka-Morrow Gas Pool in Eddy County, New Mexico, as heretofore classified, defined, and described, is hereby extended to include therein:

TOWNSHIP 18 SOUTH, RANGE 25 EAST, NMPM  
Section 3: W/2  
Section 4: N/2

(ii) That the West Sand Dunes-Morrow Gas Pool in Eddy County, New Mexico, as heretofore classified, defined, and described, is hereby extended to include therein:

TOWNSHIP 23 SOUTH, RANGE 31 EAST, NMPM  
Section 21: S/2  
Section 28: N/2

(jj) That the Scoggin Draw-Morrow Gas Pool in Eddy County, New Mexico, as heretofore classified, defined, and described, is hereby extended to include therein:

TOWNSHIP 18 SOUTH, RANGE 27 EAST, NMPM  
Section 3: W/2  
Section 4: All  
Section 10: W/2

(kk) That the East Terry-Blinebry Pool in Lea County, New Mexico, as heretofore classified, defined, and described, is hereby extended to include therein:

TOWNSHIP 20 SOUTH, RANGE 39 EAST, NMPM  
Section 31: N/2

(ll) That the Tomahawk-San Andres Pool in Roosevelt County, New Mexico, as heretofore classified, defined, and described, is hereby extended to include therein:

TOWNSHIP 7 SOUTH, RANGE 32 EAST, NMPM  
Section 19: SW/4

(mm) That the Tom-San Andres Pool in Chaves County, New Mexico, as heretofore classified, defined, and described, is hereby extended to include therein:

TOWNSHIP 7 SOUTH, RANGE 31 EAST, NMPM  
Section 29: SW/4

(nn) That the Townsend-Morrow Gas Pool in Lea County, New Mexico, as heretofore classified, defined, and described, is hereby extended to include therein:

TOWNSHIP 16 SOUTH, RANGE 35 EAST, NMPM  
Section 20: N/2 ,

(oo) That the North Turkey Track-Morrow Gas Pool in Eddy County, New Mexico, as heretofore classified, defined, and described, is hereby extended to include therein:

TOWNSHIP 18 SOUTH, RANGE 29 EAST, NMPM  
Section 35: All  
Section 36: S/2

(pp) That the Vacuum-Grayburg-San Andres Pool in Lea County, New Mexico, as heretofore classified, defined, and described, is hereby extended to include therein:

TOWNSHIP 17 SOUTH, RANGE 36 EAST, NMPM  
Section 19: SW/4  
Section 29: NW/4 ✓  
Section 30: N/2 ✓

IT IS FURTHER ORDERED:

(1) That pursuant to Section 70-2-18, NMSA 1978, contained in Chapter 271, Laws of 1969, any well which, by virtue of any of the above pool extensions, is subject to pool rules providing for spacing or proration units larger than the one which is presently dedicated thereto, shall have 60 days from the effective date of this order in which to file new Forms C-102 dedicating a standard unit for the pool to said well, or to obtain a non-standard unit approved by the Division. Pending such compliance, the well shall receive a maximum allowable in the same proportion to a standard allowable for the pool that the acreage dedicated to the well bears to a standard unit for the pool. Failure to file Form C-102 dedicating a standard unit to the well or to obtain a non-standard unit approved by the Division within said 60-day period shall subject the well to cancellation of allowable.

(2) That the effective date of this order and all creations and extensions included herein shall be May 1, 1981.

DONE at Santa Fe, New Mexico, on the day and year hereinabove designated.

STATE OF NEW MEXICO  
OIL CONSERVATION DIVISION

JOE D. RAMEY  
Director

S E A L

NOMENCLATURE ADVERTISEMENT FOR APRIL 1981  
CASE NO. 7219

In the matter of the application of the Oil Conservation Division of the Energy and Minerals Department upon its own motion for an order for the creation of new pools in Chaves, Eddy, Lea, and Roosevelt Counties, New Mexico, and the contraction and extension of certain existing pools in Chaves, Eddy, Lea, and Roosevelt Counties, New Mexico, and giving notice to all persons and parties interested in the subject matter thereof to appear and show cause why such creations, contractions, and extensions should not be made.

(a) CREATE a new pool in Roosevelt County, New Mexico, classified as a gas pool for San Andres production and designated as the North Bluiitt-San Andres Gas Pool. The discovery well is Holly Energy, Inc. Holly 27 Federal Well No. 1 located in Unit J of Section 27, Township 7 South, Range 37 East, NMPM. Said pool would comprise:

- TOWNSHIP 7 SOUTH, RANGE 37 EAST, NMPM ✓  
Section 27: SE/4

(b) CREATE a new pool in Lea County, New Mexico, classified as a gas pool for Morrow production and designated as the Bootleg Ridge-Morrow Gas Pool. The discovery well is Pogo Production Company NBR Well No. 1 located in Unit J of Section 18, Township 22 South, Range 33 East, NMPM. Said pool would comprise:

- TOWNSHIP 22 SOUTH, RANGE 33 EAST, NMPM ✓  
Section 18: E/2

(c) CREATE a new pool in Eddy County, New Mexico, classified as a gas pool for Morrow production and designated as the Bunting Ranch-Morrow Gas Pool. The discovery well is Mitchell Energy Corporation State 36 Well No. 1 located in Unit B of Section 36, Township 9 South, Range 21 East, NMPM. Said pool would comprise:

- TOWNSHIP 19 SOUTH, RANGE 21 EAST, NMPM ✓  
Section 36: N/2

(d) CREATE a new pool in Lea County, New Mexico, classified as a gas pool for Morrow production and designated as the West LaRica-Morrow Gas Pool. The discovery well is Sun Oil Company Pennzoil Federal Com Well No. 1 located in Unit J of Section 29, Township 18 South, Range 34 East, NMPM. Said pool would comprise:

- TOWNSHIP 18 SOUTH, RANGE 34 EAST, NMPM ✓  
Section 29: E/2

(e) CREATE a new pool in Lea County, New Mexico, classified as a gas pool for Morrow production and designated as the Pronghorn-Morrow Gas Pool. The discovery well is Yates Petroleum Corporation Pronghorn Unit Well No. 1 located in Unit G of Section 6, Township 23 South, Range 33 East, NMPM. Said pool would comprise:

- TOWNSHIP 23 SOUTH, RANGE 33 EAST, NMPM ✓  
Section 6: N/2

(f) CREATE a new pool in Lea County, New Mexico, classified as an oil pool for Wolfcamp production and designated as the Scharb-Wolfcamp Pool. The discovery well is Southland Royalty Company Scharb "4" Well No. 2 located in Unit F of Section 4, Township 19 South, Range 35 East, NMPM. Said pool would comprise:

- TOWNSHIP 19 SOUTH, RANGE 35 EAST, NMPM ✓  
Section 4: NW/4

(g) CREATE a new pool in Chaves County, New Mexico, classified as a gas pool for Morrow production and designated as the Springer Basin-Morrow Gas Pool. The discovery well is Yates Petroleum Corporation Phillips KH Federal Com Well No. 1 located in Unit H of Section 23, Township 14 South, Range 27 East, NMPM. Said pool would comprise:

- TOWNSHIP 14 SOUTH, RANGE 27 EAST, NMPM ✓  
Section 14: E/2  
Section 23: E/2

(h) CREATE a new pool in Lea County, New Mexico, classified as a gas pool for Mississippian production and designated as the North Townsend-Mississippian Gas Pool. The discovery well is U.S. Operating, Inc. Leavelle Well No. 1 located in Unit B of Section 23, Township 16 South, Range 35 East, NMPM. Said pool would comprise:

- TOWNSHIP 16 SOUTH, RANGE 35 EAST, NMPM ✓  
Section 23: N/2

Nomenclature Advertisement for April, 1981

(1) ~~CONTRACT~~ the Antelope Ridge-Bone Springs Pool in Lea County, New Mexico, by the deletion of the following described area:

~~TOWNSHIP 23 SOUTH, RANGE 34 EAST, NMPM~~  
~~Section 25: NW/4~~

and EXTEND the Antelope Ridge Bone Springs Pool to include therein:

~~TOWNSHIP 23 SOUTH, RANGE 34 EAST, NMPM~~  
~~Section 25: NW/4~~

(j) EXTEND the Bowers-Seven Rivers Pool in Lea County, New Mexico, to include therein:

- ~~TOWNSHIP 19 SOUTH, RANGE 38 EAST, NMPM~~ ✓  
~~Section 4: SE/4~~

(k) EXTEND the Boyd-Morrow Gas Pool in Eddy County, New Mexico, to include therein:

- ~~TOWNSHIP 19 SOUTH, RANGE 24 EAST, NMPM~~ ✓  
~~Section 11: E/2~~  
~~Section 14: N/2~~

(l) EXTEND the Brunson-Fusselman Pool in Lea County, New Mexico, to include therein:

- ~~TOWNSHIP 22 SOUTH, RANGE 37 EAST, NMPM~~ ✓  
~~Section 9: SW/4~~

(m) EXTEND the North Burton Flats-Wolfcamp Gas Pool in Eddy County, New Mexico, to include therein:

- ~~TOWNSHIP 20 SOUTH, RANGE 28 EAST, NMPM~~ ✓  
~~Section 11: E/2~~  
~~Section 12: W/2~~

(n) EXTEND the Carson-Morrow Gas Pool in Chaves County, New Mexico, to include therein:

- ~~TOWNSHIP 9 SOUTH, RANGE 31 EAST, NMPM~~ ✓  
~~Section 10: S/2~~  
~~Section 15: N/2~~

(o) EXTEND the CATO-SAN ANDRES POOL IN Chaves County, New Mexico, to include therein:

- ~~TOWNSHIP 8 SOUTH, RANGE 30 EAST, NMPM~~ ✓  
~~Section 18: NE/4~~

(p) EXTEND the Chaveroo-San Andres Pool in Roosevelt County, New Mexico, to include therein:

- ~~TOWNSHIP 7 SOUTH, RANGE 32 EAST, NMPM~~ ✓  
~~Section 27: SW/4~~

(q) EXTEND the Comanche Stateline-Tansill-Yates-Seven Rivers-Queen Pool in Lea County, New Mexico, to include therein:

- ~~TOWNSHIP 26 SOUTH, RANGE 36 EAST, NMPM~~ ✓  
~~Section 22: SW/4~~

(r) EXTEND the South Corbin-Wolfcamp Pool in Lea County, New Mexico, to include therein:

- ~~TOWNSHIP 18 SOUTH, RANGE 33 EAST, NMPM~~ ✓  
~~Section 33: W/2 and SE/4~~

(s) EXTEND the Crooked Creek-Morrow Gas Pool in Eddy County, New Mexico, to include therein:

- ~~TOWNSHIP 24 SOUTH, RANGE 24 EAST, NMPM~~ ✓  
~~Section 17: N/2~~

(t) EXTEND the Crow Flats-Morrow Gas Pool in Eddy County, New Mexico, to include therein:

- ~~TOWNSHIP 16 SOUTH, RANGE 28 EAST, NMPM~~ ✓  
~~Section 19: S/2~~  
~~Section 30: W/2~~

Nomenclature Advertisement for April, 1981

(u) EXTEND the Drinkard-~~Pool~~ Pool in Lea County, New Mexico, to include therein:

- TOWNSHIP 22 SOUTH, RANGE 36 EAST, NMPM ✓  
Section 13: NW/4

(v) EXTEND the South Empire-Morrow Gas Pool in Eddy County, New Mexico, to include therein:

- TOWNSHIP 18 SOUTH, RANGE 28 EAST, NMPM ✓  
Section 13: S/2  
Section 24: E/2

(w) EXTEND the East Grama Ridge-Morrow Gas Pool in Lea County, New Mexico, to include therein:

- TOWNSHIP 21 SOUTH, RANGE 34 EAST, NMPM ✓  
Section 25: S/2

(x) EXTEND the Henshaw-Queen-Grayburg-San Andres Pool in Eddy County, New Mexico, to include therein:

- TOWNSHIP 16 SOUTH, RANGE 31 EAST, NMPM ✓  
Section 19: NW/4 NW/4

(y) EXTEND the Hoag Tank-Morrow Gas Pool in Eddy County, New Mexico, to include therein:

- TOWNSHIP 19 SOUTH, RANGE 24 EAST, NMPM ✓  
Section 16: All

(z) EXTEND the Indian Basin-Upper Pennsylvanian Gas Pool in Eddy County, New Mexico, to include therein:

- TOWNSHIP 21 SOUTH, RANGE 23 EAST, NMPM ✓  
Section 30: All

(aa) EXTEND the Indian Flats-Delaware Pool in Eddy County, New Mexico, to include therein:

- TOWNSHIP 21 SOUTH, RANGE 28 EAST, NMPM ✓  
Section 35: SW/4 SE/4

(bb) EXTEND the Kemnitz-Cisco Pool in Lea County, New Mexico, to include therein:

- TOWNSHIP 16 SOUTH, RANGE 34 EAST, NMPM ✓  
Section 15: NW/4  
Section 16: NE/4

(cc) EXTEND the Northeast Lusk-Yates Pool in Lea County, New Mexico, to include therein:

- TOWNSHIP 19 SOUTH, RANGE 32 EAST, NMPM ✓  
Section 15: NW/4

(dd) EXTEND the West Malaga-Atoka Gas Pool in Eddy County, New Mexico, to include therein:

- TOWNSHIP 24 SOUTH, RANGE 28 EAST, NMPM ✓  
Section 4: All

(ee) EXTEND the Monument-Abo Pool in Lea County, New Mexico, to include therein:

- TOWNSHIP 20 SOUTH, RANGE 36 EAST, NMPM ✓  
Section 2: N/2

(ff) EXTEND the Penasco Draw-San Andres-Vaca Associated Pool in Eddy County, New Mexico, to include therein:

- TOWNSHIP 18 SOUTH, RANGE 26 EAST, NMPM ✓  
Section 31: SE/4 SW/4

Nomenclature Advertisement for April, 1981

<sup>66</sup>  
(99) EXTEND the South Peterson-Pennsylvanian Pool in Roosevelt County, New Mexico, to include therein:

- TOWNSHIP 6 SOUTH, RANGE 33 EAST, NMPM ✓  
Section 11: NE/4

<sup>99</sup>  
(hh) EXTEND the RaceTrack-San Andres Pool in Chaves County, New Mexico, to include therein:

- TOWNSHIP 10 SOUTH, RANGE 28 EAST, NMPM ✓  
Section 19: S/2 NE/4 and SE/4

<sup>44</sup>  
(+t) EXTEND the Richard Knob-Atoka-Morrow Gas Pool in Eddy County, New Mexico, to include therein:

- TOWNSHIP 18 SOUTH, RANGE 25 EAST, NMPM ✓  
Section 3: W/2  
Section 4: N/2

<sup>11</sup>  
(-jj) EXTEND the West Sand Dunes-Morrow Gas Pool in Eddy County, New Mexico, to include therein:

- TOWNSHIP 23 SOUTH, RANGE 31 EAST, NMPM ✓  
Section 21: S/2  
Section 28: N/2

<sup>33</sup>  
(kk) EXTEND the Scoggin Draw-Morrow Gas Pool in Eddy County, New Mexico, to include therein:

- TOWNSHIP 18 SOUTH, RANGE 27 EAST, NMPM ✓  
Section 3: W/2  
Section 4: A11  
Section 10: W/2

<sup>kk</sup>  
(+t) EXTEND the East Terry-Blinebry Pool in Lea County, New Mexico, to include therein:

- TOWNSHIP 20 SOUTH, RANGE 39 EAST, NMPM ✓  
Section 31: N/2

<sup>11</sup>  
(mm) EXTEND the Tomahawk-San Andres Pool in Roosevelt County, New Mexico, to include therein:

- TOWNSHIP 7 SOUTH, RANGE 32 EAST, NMPM ✓  
Section 19: SW/4

<sup>mm</sup>  
(nn) EXTEND the Tom-Tom-San Andres Pool in Chaves County, New Mexico, to include therein:

- TOWNSHIP 7 SOUTH, RANGE 31 EAST, NMPM ✓  
Section 29: SW/4

<sup>66</sup>  
(oo) EXTEND the Townsend-Morrow Gas Pool in Lea County, New Mexico, to include therein:

- TOWNSHIP 16 SOUTH, RANGE 35 EAST, NMPM ✓  
Section 20: N/2

<sup>oo</sup>  
(pp) EXTEND the North Turkey Track-Morrow Gas Pool in Eddy County, New Mexico, to include therein:

- TOWNSHIP 18 SOUTH, RANGE 29 EAST, NMPM ✓  
Section 35: A11  
Section 36: S/2

<sup>pp</sup>  
(qq) EXTEND the Vacuum-Grayburg-San Andres Pool in Lea County, New Mexico, to include therein:

- TOWNSHIP 17 SOUTH, RANGE 36 EAST, NMPM ✓  
Section 19: SW/4  
Section 29: NW/4  
Section 30: N/2

NOMENCLATURE ADVERTISEMENT FOR APRIL 1981  
CASE NO. 2719

In the matter of the application of the Oil Conservation Division of the Energy and Minerals Department upon its own motion for an order for the creation of new pools in Chaves, Eddy, Lea, and Roosevelt Counties, New Mexico, and the contraction and extension of certain existing pools in Chaves, Eddy, Lea, and Roosevelt Counties, New Mexico, and giving notice to all persons and parties interested in the subject matter thereof to appear and show cause why such creations, contractions, and extensions should not be made.

(a) CREATE a new pool in Roosevelt County, New Mexico, classified as a gas pool for San Andres production and designated as the North Bluit-San Andres Gas Pool. The discovery well is Holly Energy, Inc. Holly 27 Federal Well No. 1 located in Unit J of Section 27, Township 7 South, Range 37 East, NMPM. Said pool would comprise:

TOWNSHIP 7 SOUTH, RANGE 37 EAST, NMPM  
Section 27: SE/4

(b) CREATE a new pool in Lea County, New Mexico, classified as a gas pool for Morrow production and designated as the Bootleg Ridge-Morrow Gas Pool. The discovery well is Pogo Production Company NBR Well No. 1 located in Unit J of Section 18, Township 22 South, Range 33 East, NMPM. Said pool would comprise:

TOWNSHIP 22 SOUTH, RANGE 33 EAST, NMPM  
Section 18: E/2

(c) CREATE a new pool in Eddy County, New Mexico, classified as a gas pool for Morrow production and designated as the Bunting Ranch-Morrow Gas Pool. The discovery well is Mitchell Energy Corporation State 36 Well No. 1 located in Unit B of Section 36, Township 9 South, Range 21 East, NMPM. Said pool would comprise:

TOWNSHIP 19 SOUTH, RANGE 21 EAST, NMPM  
Section 36: N/2

(d) CREATE a new pool in Lea County, New Mexico, classified as a gas pool for Morrow production and designated as the West LaRica-Morrow Gas Pool. The discovery well is Sun Oil Company Pennzoil Federal Com Well No. 1 located in Unit J of Section 29, Township 18 South, Range 34 East, NMPM. Said pool would comprise:

TOWNSHIP 18 SOUTH, RANGE 34 EAST, NMPM  
Section 29: E/2

(e) CREATE a new pool in Lea County, New Mexico, classified as a gas pool for Morrow production and designated as the Pronghorn-Morrow Gas Pool. The discovery well is Yates Petroleum Corporation Pronghorn Unit Well No. 1 located in Unit G of Section 6, Township 23 South, Range 33 East, NMPM. Said pool would comprise:

TOWNSHIP 23 SOUTH, RANGE 33 EAST, NMPM  
Section 6: N/2

(f) CREATE a new pool in Lea County, New Mexico, classified as an oil pool for Wolfcamp production and designated as the Scharb-Wolfcamp Pool. The discovery well is Southland Royalty Company Scharb "4" Well No. 2 located in Unit F of Section 4, Township 19 South, Range 35 East, NMPM. Said pool would comprise:

TOWNSHIP 19 SOUTH, RANGE 35 EAST, NMPM  
Section 4: NW/4

(g) CREATE a new pool in Chaves County, New Mexico, classified as a gas pool for Morrow production and designated as the Springer Basin-Morrow Gas Pool. The discovery well is Yates Petroleum Corporation Phillips KH Federal Com Well No. 1 located in Unit H of Section 23, Township 14 South, Range 27 East, NMPM. Said pool would comprise:

TOWNSHIP 14 SOUTH, RANGE 27 EAST, NMPM  
Section 14: E/2  
Section 23: E/2

(h) CREATE a new pool in Lea County, New Mexico, classified as a gas pool for Mississippian production and designated as the North Townsend-Mississippian Gas Pool. The discovery well is U.S. Operating, Inc. Leavelle Well No. 1 located in Unit B of Section 23, Township 16 South, Range 35 East, NMPM. Said pool would comprise:

TOWNSHIP 16 SOUTH, RANGE 35 EAST, NMPM  
Section 23: N/2

(i) CONTRACT the Antelope Ridge-Bone Springs Pool in Lea County, New Mexico, by the deletion of the following described area:

TOWNSHIP 23 SOUTH, RANGE 34 EAST, NMPM  
Section 35: NW/4

and EXTEND the Antelope Ridge Bone Springs Pool to include therein:

TOWNSHIP 23 SOUTH, RANGE 34 EAST, NMPM  
Section 25: NW/4

(j) EXTEND the Bowers-Seven Rivers Pool in Lea County, New Mexico, to include therein:

TOWNSHIP 19 SOUTH, RANGE 38 EAST, NMPM  
Section 4: SE/4

(k) EXTEND the Boyd-Morrow Gas Pool in Eddy County, New Mexico, to include therein:

TOWNSHIP 19 SOUTH, RANGE 24 EAST, NMPM  
Section 11: E/2  
Section 14: N/2

(l) EXTEND the Brunson-Fusselman Pool in Lea County, New Mexico, to include therein:

TOWNSHIP 22 SOUTH, RANGE 37 EAST, NMPM  
Section 9: SW/4

(m) EXTEND the North Burton Flats-Wolfcamp Gas Pool in Eddy County, New Mexico, to include therein:

TOWNSHIP 20 SOUTH, RANGE 28 EAST, NMPM  
Section 11: E/2  
Section 12: W/2

(n) EXTEND the Carson-Morrow Gas Pool in Chaves County, New Mexico, to include therein:

TOWNSHIP 9 SOUTH, RANGE 31 EAST, NMPM  
Section 10: S/2  
Section 15: N/2

(o) EXTEND the CATO-SAN ANDRES POOL IN Chaves County, New Mexico, to include therein:

TOWNSHIP 8 SOUTH, RANGE 30 EAST, NMPM  
Section 18: NE/4

(p) EXTEND the Chaveroo-San Andres Pool in Roosevelt County, New Mexico, to include therein:

TOWNSHIP 7 SOUTH, RANGE 32 EAST, NMPM  
Section 27: SW/4

(q) EXTEND the Comanche Stateline-Tansill-Yates-Seven Rivers-Queen Pool in Lea County, New Mexico, to include therein:

TOWNSHIP 26 SOUTH, RANGE 36 EAST, NMPM  
Section 22: SW/4

(r) EXTEND the South Corbin-Wolfcamp Pool in Lea County, New Mexico, to include therein:

TOWNSHIP 18 SOUTH, RANGE 33 EAST, NMPM  
Section 33: W/2 and SE/4

(s) EXTEND the Crooked Creek-Morrow Gas Pool in Eddy County, New Mexico, to include therein:

TOWNSHIP 24 SOUTH, RANGE 24 EAST, NMPM  
Section 17: N/2

(t) EXTEND the Crow Flats-Morrow Gas Pool in Eddy County, New Mexico, to include therein:

TOWNSHIP 16 SOUTH, RANGE 28 EAST, NMPM  
Section 19: S/2  
Section 30: W/2

Nomenclature Advertisement for April, 1981

(u) EXTEND the Drinkard-Drinkard Pool in Lea County, New Mexico, to include therein:

TOWNSHIP 22 SOUTH, RANGE 36 EAST, NMPM  
Section 15: NW/4

(v) EXTEND the South Empire-Morrow Gas Pool in Eddy County, New Mexico, to include therein:

TOWNSHIP 18 SOUTH, RANGE 28 EAST, NMPM  
Section 13: S/2  
Section 24: E/2

(w) EXTEND the East Grama Ridge-Morrow Gas Pool in Lea County, New Mexico, to include therein:

TOWNSHIP 21 SOUTH, RANGE 34 EAST, NMPM  
Section 25: S/2

(x) EXTEND the Henshaw-Queen-Grayburg-San Andres Pool in Eddy County, New Mexico, to include therein:

TOWNSHIP 16 SOUTH, RANGE 31 EAST, NMPM  
Section 19: NW/4 NW/4

(y) EXTEND the Hoag Tank-Morrow Gas Pool in Eddy County, New Mexico, to include therein:

TOWNSHIP 19 SOUTH, RANGE 24 EAST, NMPM  
Section 16: All

(z) EXTEND the Indian Basin-Upper Pennsylvanian Gas Pool in Eddy County, New Mexico, to include therein:

TOWNSHIP 21 SOUTH, RANGE 23 EAST, NMPM  
Section 30: All

(aa) EXTEND the Indian Flats-Delaware Pool in Eddy County, New Mexico, to include therein:

TOWNSHIP 21 SOUTH, RANGE 28 EAST, NMPM  
Section 35: SW/4 SE/4

(bb) EXTEND the Kemnitz-Cisco Pool in Lea County, New Mexico, to include therein:

TOWNSHIP 16 SOUTH, RANGE 34 EAST, NMPM  
Section 15: NW/4  
Section 16: NE/4

(cc) EXTEND the Northeast Lusk-Yates Pool in Lea County, New Mexico, to include therein:

TOWNSHIP 19 SOUTH, RANGE 32 EAST, NMPM  
Section 15: NW/4

(dd) EXTEND the West Malaga-Atoka Gas Pool in Eddy County, New Mexico, to include therein:

TOWNSHIP 24 SOUTH, RANGE 28 EAST, NMPM  
Section 4: All

(ee) EXTEND the Monument-Abo Pool in Lea County, New Mexico, to include therein:

TOWNSHIP 20 SOUTH, RANGE 36 EAST, NMPM  
Section 2: N/2

(ff) EXTEND the Ponacco Draw San Andres Vase Associated Pool in Eddy County, New Mexico, to include therein:

TOWNSHIP 18 SOUTH, RANGE 26 EAST, NMPM  
Section 31: SE/4 SW/4

(gg) EXTEND the South Peterson-Pennsylvanian Pool in Roosevelt County, New Mexico, to include therein:

TOWNSHIP 6 SOUTH, RANGE 33 EAST, NMPM  
Section 11: NE/4

(hh) EXTEND the Racetrack-San Andres Pool in Chaves County, New Mexico, to include therein:

TOWNSHIP 10 SOUTH, RANGE 28 EAST, NMPM  
Section 19: S/2 NE/4 and SE/4

(ii) EXTEND the Richard Knob-Atoka-Morrow Gas Pool in Eddy County, New Mexico, to include therein:

TOWNSHIP 18 SOUTH, RANGE 25 EAST, NMPM  
Section 3: W/2  
Section 4: N/2

(jj) EXTEND the West Sand Dunes-Morrow Gas Pool in Eddy County, New Mexico, to include therein:

TOWNSHIP 23 SOUTH, RANGE 31 EAST, NMPM  
Section 21: S/2  
Section 28: N/2

(kk) EXTEND the Scoggin Draw-Morrow Gas Pool in Eddy County, New Mexico, to include therein:

TOWNSHIP 18 SOUTH, RANGE 27 EAST, NMPM  
Section 3: W/2  
Section 4: All  
Section 10: W/2

(ll) EXTEND the East Terry-Blinebry Pool in Lea County, New Mexico, to include therein:

TOWNSHIP 20 SOUTH, RANGE 39 EAST, NMPM  
Section 31: N/2

(mm) EXTEND the Tomahawk-San Andres Pool in Roosevelt County, New Mexico, to include therein:

TOWNSHIP 7 SOUTH, RANGE 32 EAST, NMPM  
Section 19: SW/4

(nn) EXTEND the Tom-Tom-San Andres Pool in Chaves County, New Mexico, to include therein:

TOWNSHIP 7 SOUTH, RANGE 31 EAST, NMPM  
Section 29: SW/4

(oo) EXTEND the Townsend-Morrow Gas Pool in Lea County, New Mexico, to include therein:

TOWNSHIP 16 SOUTH, RANGE 35 EAST, NMPM  
Section 20: N/2

(pp) EXTEND the North Turkey Track-Morrow Gas Pool in Eddy County, New Mexico, to include therein:

TOWNSHIP 18 SOUTH, RANGE 29 EAST, NMPM  
Section 35: All  
Section 36: S/2

(qq) EXTEND the Vacuum-Grayburg-San Andres Pool in Lea County, New Mexico, to include therein:

TOWNSHIP 17 SOUTH, RANGE 36 EAST, NMPM  
Section 19: SW/4  
Section 29: NW/4  
Section 30: N/2

OIL CONSERVATION DIVISION

ARTESIA, NEW MEXICO

DISTRICT II

NOMENCLATURE ADVERTISEMENT FOR APRIL, 1981

- (a) Create a new pool in Eddy County, New Mexico, classified as a gas pool for Morrow production and designated as the Bunting Ranch - Morrow Gas Pool. The discovery well is Mitchell Energy Corporation State 36 #1 located in Unit B of Section 36, Township 9 South, Range 21 East NMPM. Said pool would comprise:
  - Township 19 South, Range 21 East NMPM.
  - Section 36: N/2
- (b) Create a new pool in Chaves County, New Mexico, classified as a gas pool for Morrow production and designated as the Springer Basin - Morrow Gas Pool. The discovery well is Yates Petroleum Corporation Phillips "KH" Federal Com. #1 located in Unit H of Section 23, Township 14 South, Range 27 East NMPM. Said pool would comprise:
  - Township 14 South, Range 27 East NMPM
  - Section 14: E/2
  - Section 23: E/2
- (c) Extend the Boyd-Morrow Gas Pool in Eddy County, New Mexico, to include therein:
  - Township 19 South, Range 24 East, NMPM.
  - Section 11: E/2
  - Section 14: N/2
- (d) Extend the North Burton Flats - Wolfcamp Gas Pool in Eddy County, New Mexico, to include therein:
  - Township 20 South, Range 28 East, NMPM.
  - Section 11: E/2
  - Section 12: W/2
- (e) Extend the Crooked Creek - Morrow Gas Pool in Eddy County, New Mexico, to include therein:
  - Township 24 South, Range 24 East, NMPM.
  - Section 17: N/2
- (f) Extend the Crow Flats - Morrow Gas Pool in Eddy County, New Mexico, to include therein:
  - Township 16 South, Range 28 East, NMPM.
  - Section 19: S/2
  - Section 30: W/2
- (g) Extend the South Empire - Morrow Gas Pool in Eddy County, New Mexico, to include therein:
  - Township 18 South, Range 28 East, NMPM.
  - Section 13: S/2
  - Section 24: E/2
- (h) Extend the Henshaw - Queen - Grayburg - San Andres Pool in Eddy County, New Mexico, to include therein:
  - Township 16 South, Range 31 East, NMPM.
  - Section 19: NW/4 NW/4
- (i) Extend the Hoag Tank - Morrow Gas Pool in Eddy County, New Mexico, to include therein:
  - Township 19 South, Range 24 East, NMPM
  - Section 16: All

- (j) Extend the Indian Basin - Upper Penn. Gas Pool in Eddy County, New Mexico, to include therein:  
Township 21 South, Range 23 East, NMPM.  
Section 30: All
- (k) Extend the Indian Flats - Delaware Pool in Eddy County, New Mexico, to include therein:  
Township 21 South, Range 28 East, NMPM.  
Section 35: SW/4 SE/4
- (l) Extend the West Malaga - Atoka Gas Pool in Eddy County, New Mexico, to include therein:  
Township 24 South, Range 28 East, NMPM.  
Section 4: All
- (m) Extend the Penasco Draw - San Andres - Yeso Assoc. Pool in Eddy County, New Mexico, to include therein:  
Township 18 South, Range 26 East, NMPM.  
Section 31: SE/4 SW/4
- (n) Extend the Racetrack - San Andres Pool in Chaves County, New Mexico, to include therein:  
Township 10 South, Range 28 East, NMPM.  
Section 19: S/2 NE/4, and SE/4
- (o) Extend the Richard Knob - Atoka-Morrow Gas Pool in Eddy County, New Mexico, to include therein:  
Township 18 South, Range 25 East, NMPM.  
Section 3: W/2  
Section 4: N/2
- (p) Extend the West Sand Dunes - Morrow Gas Pool in Eddy County, New Mexico, to include therein:  
Township 23 South, Range 31 East, NMPM.  
Section 21: S/2  
Section 28: N/2
- (q) Extend the Scoggin Draw - Morrow Gas Pool in Eddy County, New Mexico, to include therein:  
Township 18 South, Range 27 East, NMPM.  
Section 3: W/2  
Section 4: All  
Section 10: W/2
- (r) Extend the North Turkey Track - Morrow Gas Pool in Eddy County, New Mexico, to include therein:  
Township 18 South, Range 29 East, NMPM.  
Section 35: All  
Section 36: S/2

March 9, 1981

Xc: Carl Ulvog  
Santa Fe

Hobbs OCD

CASE NO. 7219 (a) CREATION OF A NEW GAS POOL  
COUNTY ROOSEVELT POOL NORTH BLUITT-SAN ANDRES GAS

TOWNSHIP 7 South						RANGE 37 East						NMIM					
6		5		4		3		2		1							
7		8		9		10		11		12							
18		17		16		15		14		13							
19		20		21		22		23		24							
30		29		28		27		26		25							
31		32		33		34		35		36							

PURPOSE: One completed gas well capable of producing

DISCOVERY WELL: Holly Energy, Inc. Holly 27 Fed #1-J in Sec. 27, T7S, R37E,  
completed Nov. 5, 1980, in the San Andres formation. Top of perfs 4348 feet.

Proposed pool boundary outlined in red. SECTION 27: SE/4

OCD Ex 1  
C-7219

CASE NO. 7219 (b) CREATION OF A NEW GAS POOL

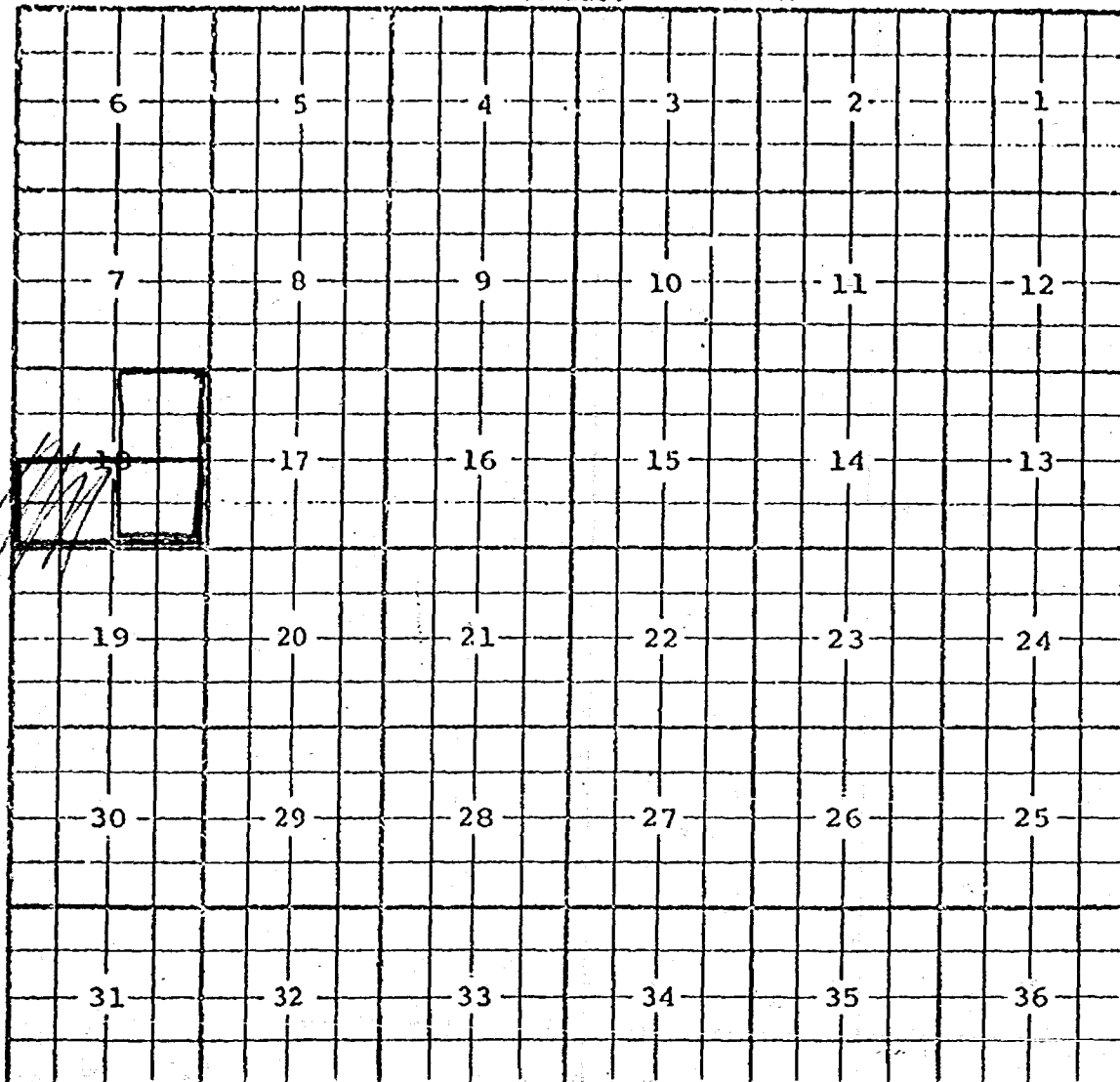
COUNTY LEA

POOL BOOTLEG RIDGE-MORROW GAS

TOWNSHIP 22 South

RANGE 33 East

NMIM

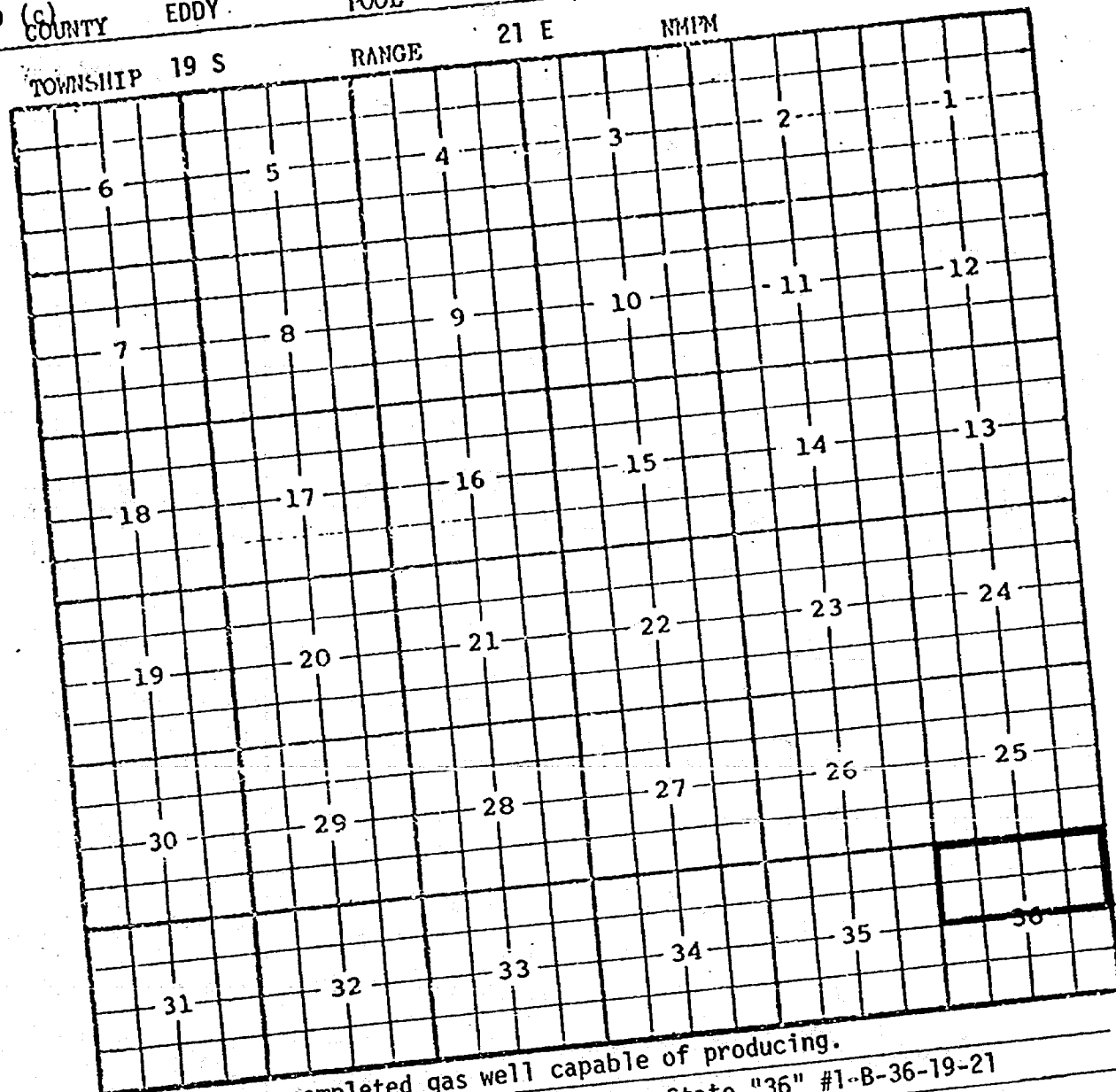


PURPOSE: One completed gas well capable of producing.

Discovery well: Pogo Producing Co. NRB Well #1-J located in Sec. 18, T22S, R33E, completed Feb. 3, 1981, in the Morrow formation. Top of perfs 14,739 ft.

Proposed pool boundary outlined in red. SECTION 18: ~~S1/2~~ E/2

CASE # 7219 (C) COUNTY EDDY POOL BUNTING RANCH - MORROW GAS



Purpose: One completed gas well capable of producing.  
Disc. Well: Mitchell Energy Corporation State "36" #1-B-36-19-21  
Comp. 12-23-80 thru Morrow Perfs 7830-7838

Proposed pool boundary outlined in blue:  
Section 36: N/2

CASE NO. 7219 (d) CREATION OF A NEW GAS POOL

COUNTY LEA

POOL WEST LA RICA MORROW GAS

TOWNSHIP

18 South

RANGE

34 East

NMIM

6	5	4	3	2	1
7	8	9	10	11	12
18	17	16	15	14	13
19	20	21	22	23	24
30	29	28	27	26	25
31	32	33	34	35	36

PURPOSE: One completed gas well capable of producing.

DISCOVERY WELL: Sun Oil Company Pennzoil Fed Com #1-J in Sec. 29, T18S, R34E, completed January 5, 1981, in the Morrow formation. Top of perfs 13,388 feet.

Proposed pool boundary outlined in red. SECTION 29: E/2

CASE NO. 7219 (e) CREATION OF A NEW GAS POOL  
COUNTY LEA POOL PRONGHORN-MORROW GAS

TOWNSHIP 23 South			RANGE 33 East			NMIM		
6			5			4		
7			8			9		
18			17			16		
19			20			21		
30			29			28		
31			32			33		

CASE NO. 7219 (f) CREATION OF A NEW OIL POOL

COUNTY LEA

POOL SCHARB-WOLFCAMP

TOWNSHIP 19 South

RANGE 35 East

NMIM

6	5	4	3	2	1
7	8	9	10	11	12
18	17	16	15	14	13
19	20	21	22	23	24
30	29	28	27	26	25
31	32	33	34	35	36

PURPOSE: One completed oil well capable of producing.

DISCOVERY WELL: Southland Royalty Co. Scharb "4" Well #2-F in Sec. 4, T19S, R35E, completed Dec. 30, 1980, in the Wolfcamp formation. Top perf 10,519 feet.

Proposed pool boundary outlined in red. SECTION 4: NW/4

CASE #7219, (g)

COUNTY CHAVES

POOL

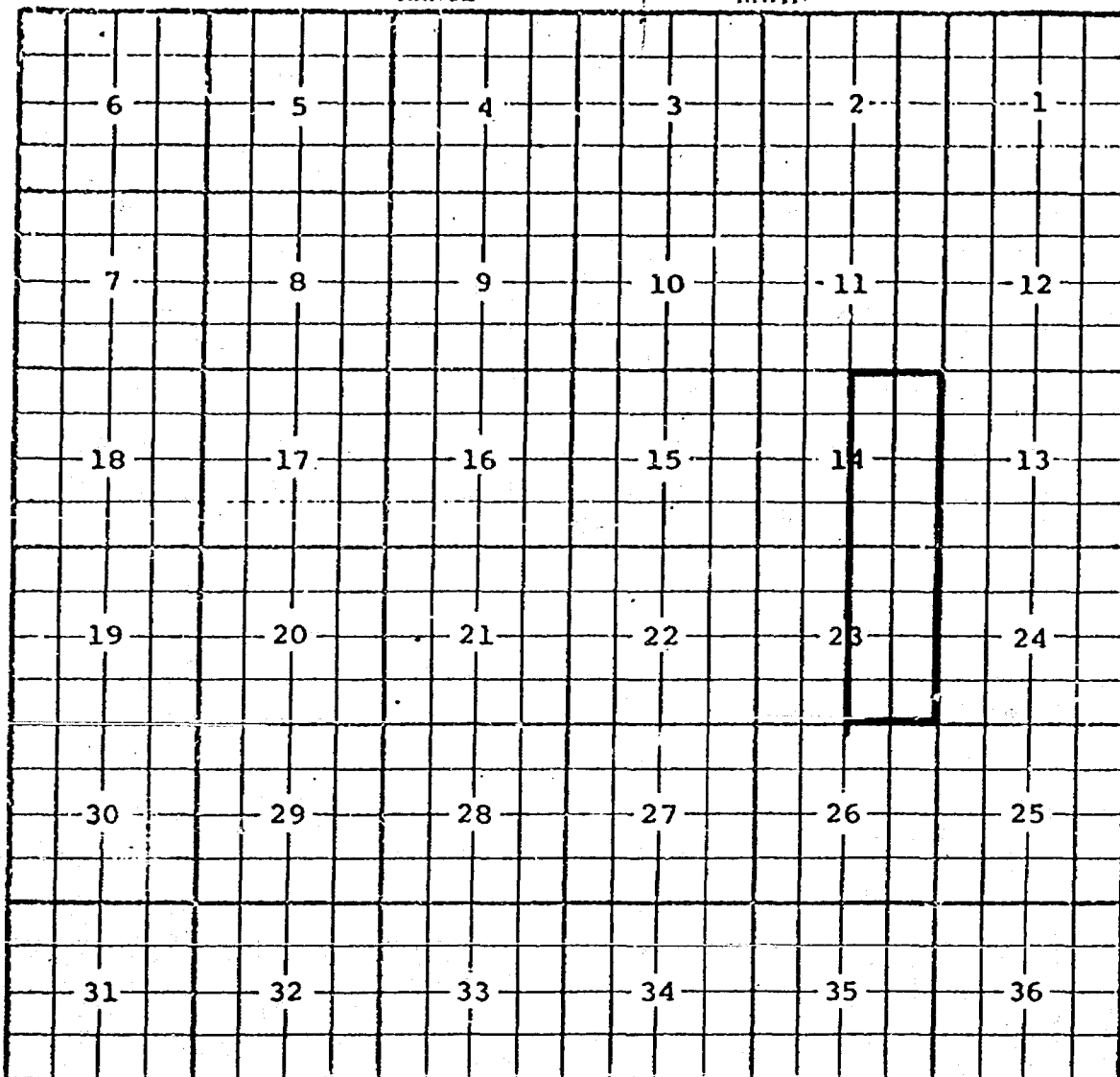
SPRINGER BASIN - MORROW GAS

TOWNSHIP 14 S

RANGE

27 E

NMPM



Purpose: Two completed gas wells capable of producing

DISC. WELL: Yates Pet. Corp. Phillips KH Fed. Com. #1-H-23-14-27

Comp. 4-13-79 thru Morrow Perfs 8050-58

Proposed pool boundary outlined in blue:

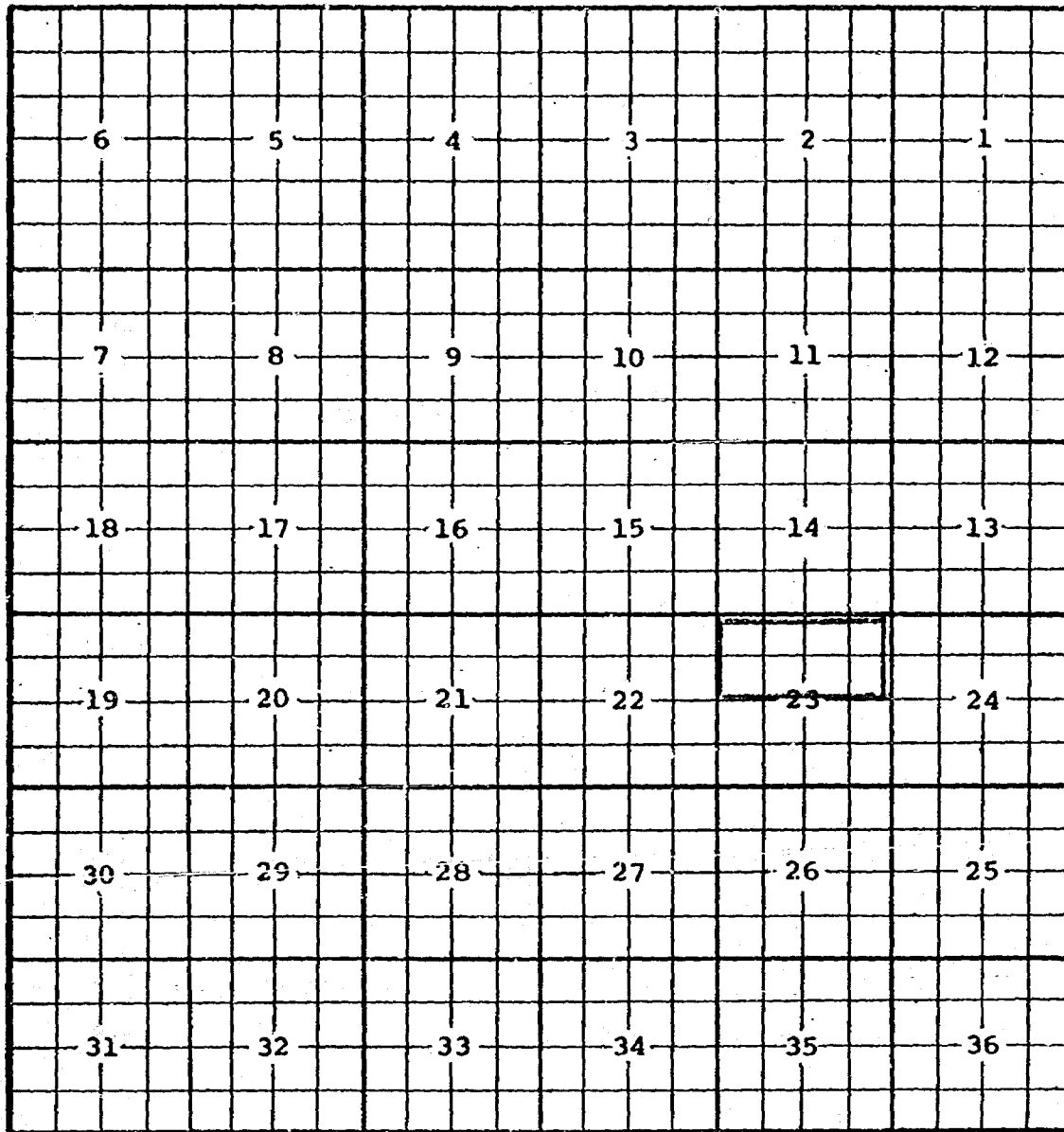
Section 14: E/2

Section 23: E/2

CASE NO. 7219 (h) CREATION OF A NEW GAS POOL

COUNTY LEA POOL NORTH TOWNSEND-MISSISSIPPIAN GAS

TOWNSHIP 16 South RANGE 35 East NMPM



PURPOSE: One completed gas well capable of producing.

DISCOVERY WELL: U.S. Operating Inc. Leavelle Well #1-B in Sec. 23, T16S, R35E, completed Sept. 4, 1980, in the Mississippian form. Top perf 11,932 feet.

Proposed pool boundary outlined in red. SECTION 23: N/2

CASE NO. 7219 (i) EXTENSION OF AN EXISTING OIL POOL

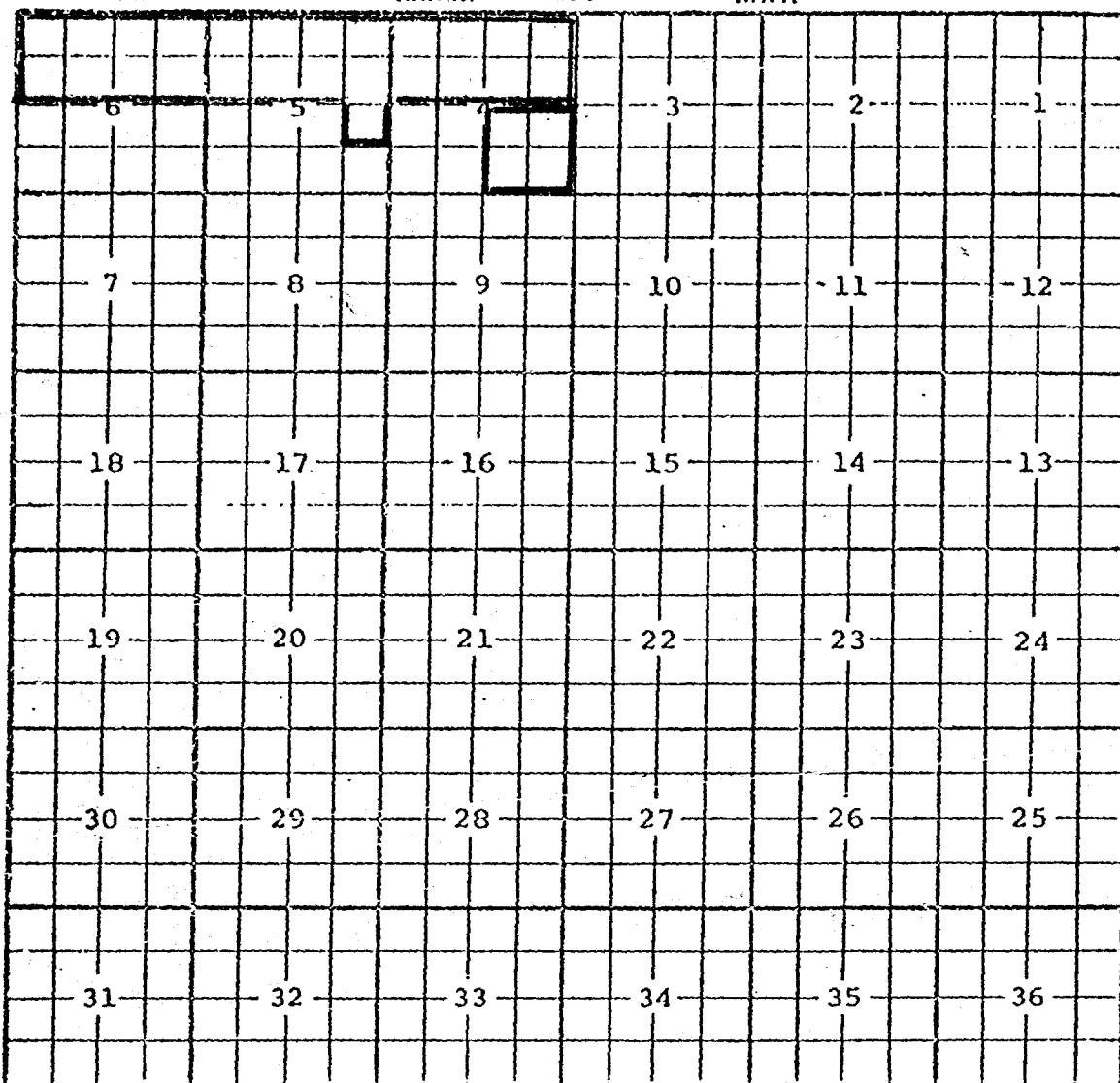
COUNTY LEA

POOL BOWERS-SEVEN RIVERS

TOWNSHIP 19 South

RANGE 38 East

NMIM



PURPOSE: One completed oil well capable of producing.

Amoco Production Co. State A #38-J in Sec. 4, T19S, R38E, completed Feb. 2, 1981, in the Seven Rivers formation. Top of perfs 3139 feet.

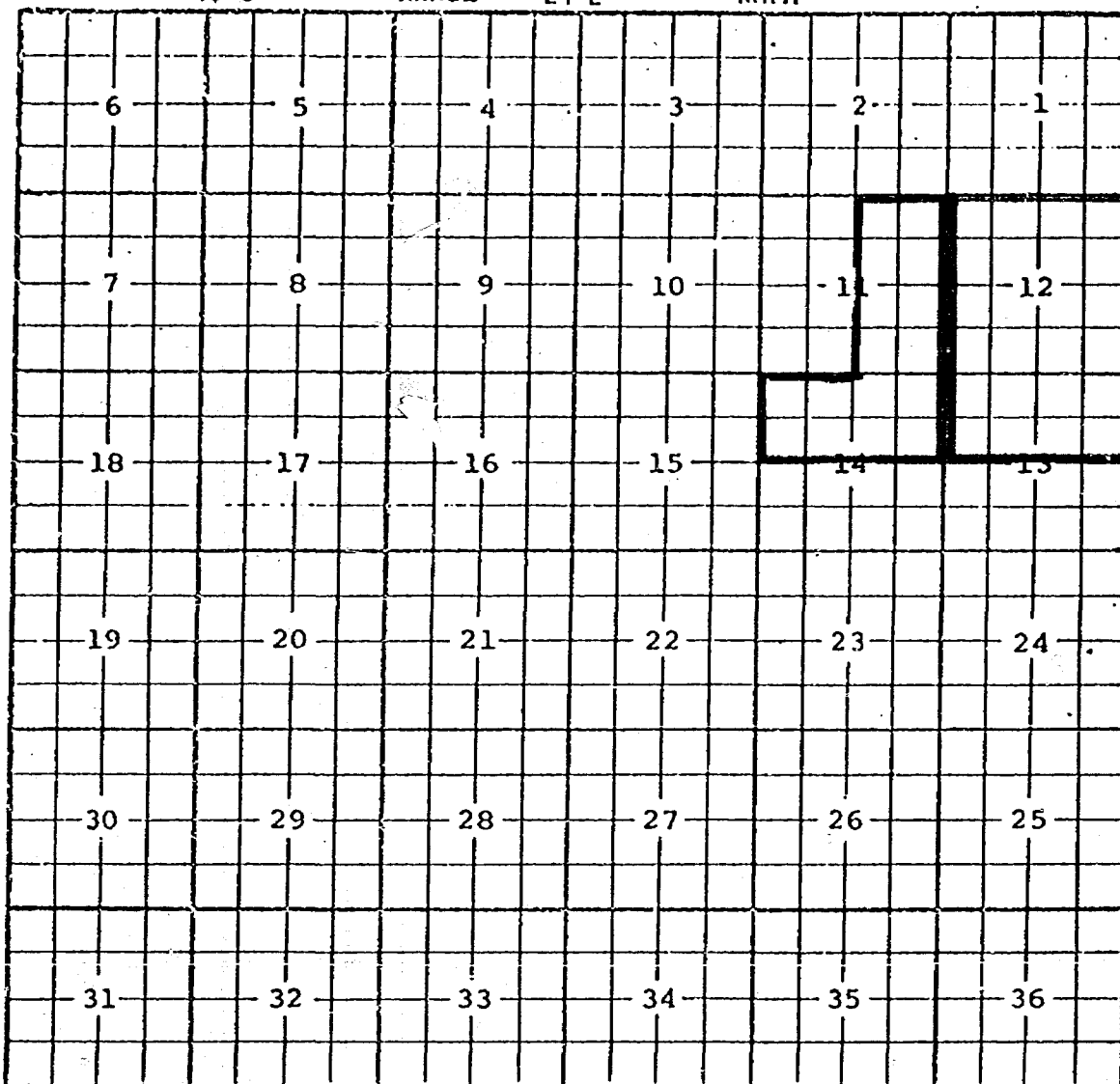
Pool boundary outlined in red.

Proposed pool extension outlined in green. SECTION 4: SE/4

CASE #7219 (j)

COUNTY EDDY POOL BOYD - MORROW GAS

TOWNSHIP 19 S RANGE 24 E NMIM



Purpose: Two completed gas wells capable of producing.

Operator	Lease	#-U	S-T-R	Comp.	Form.	TOP
Yates Pet. Corp.	Davis NC Com.	1-I	11-19-24	1/21/81	Morrow	8704
Yates Pet. Corp.	Routh NE Deep Com.	2-B	14-19-24	3/2/81	Morrow	8810

Pool boundary outlined in red.

Proposed extension outlined in blue:

Section 11: E/2

Section 14: N/2

CASE NO. 7219 (k) EXTENSION OF AN EXISTING OIL POOL

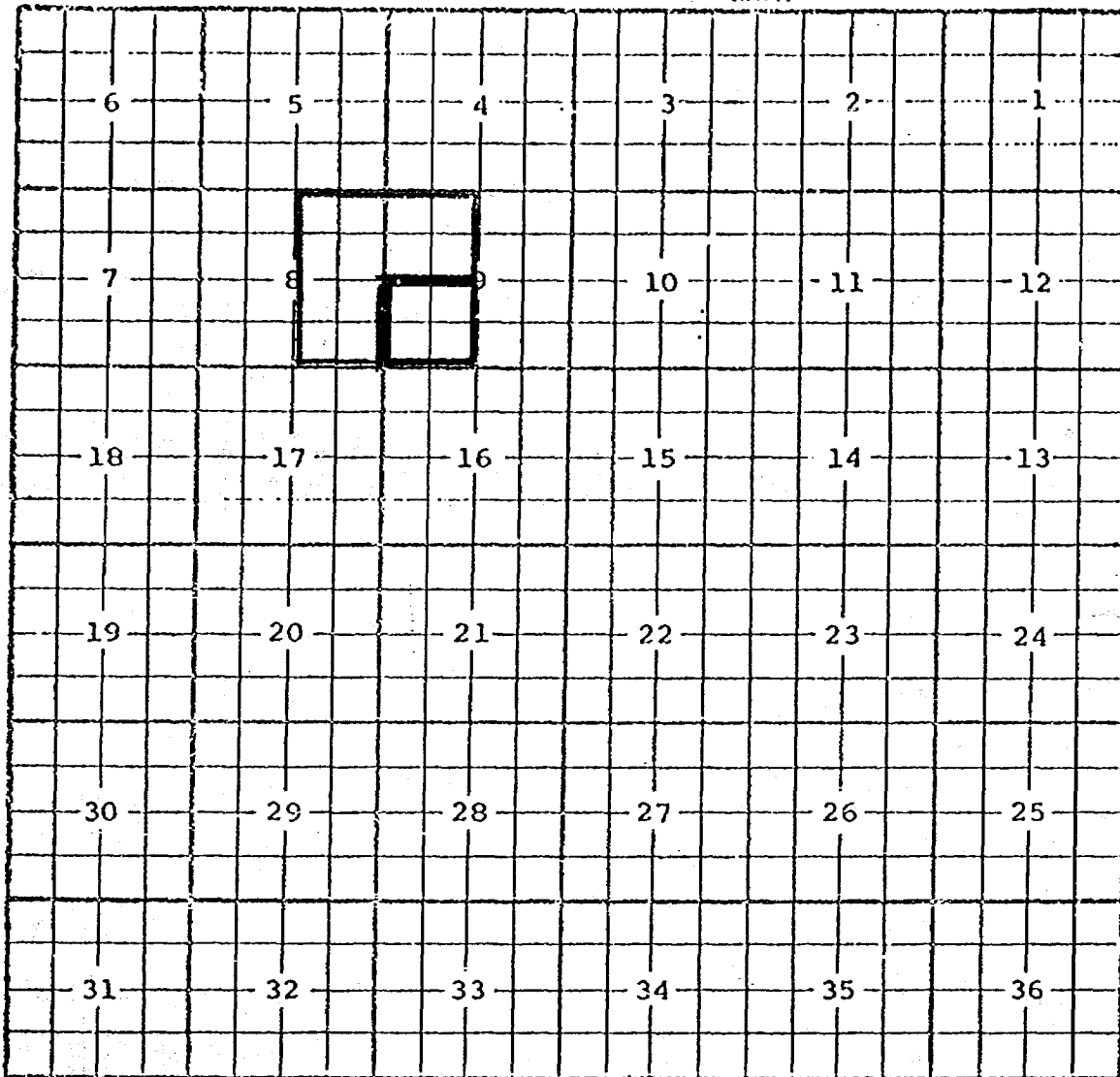
COUNTY LEA

POOL, BRUNSON-FUSSELMAN

TOWNSHIP 22 South

RANGE 37 East

NMIM



PURPOSE: One completed oil well capable of producing.

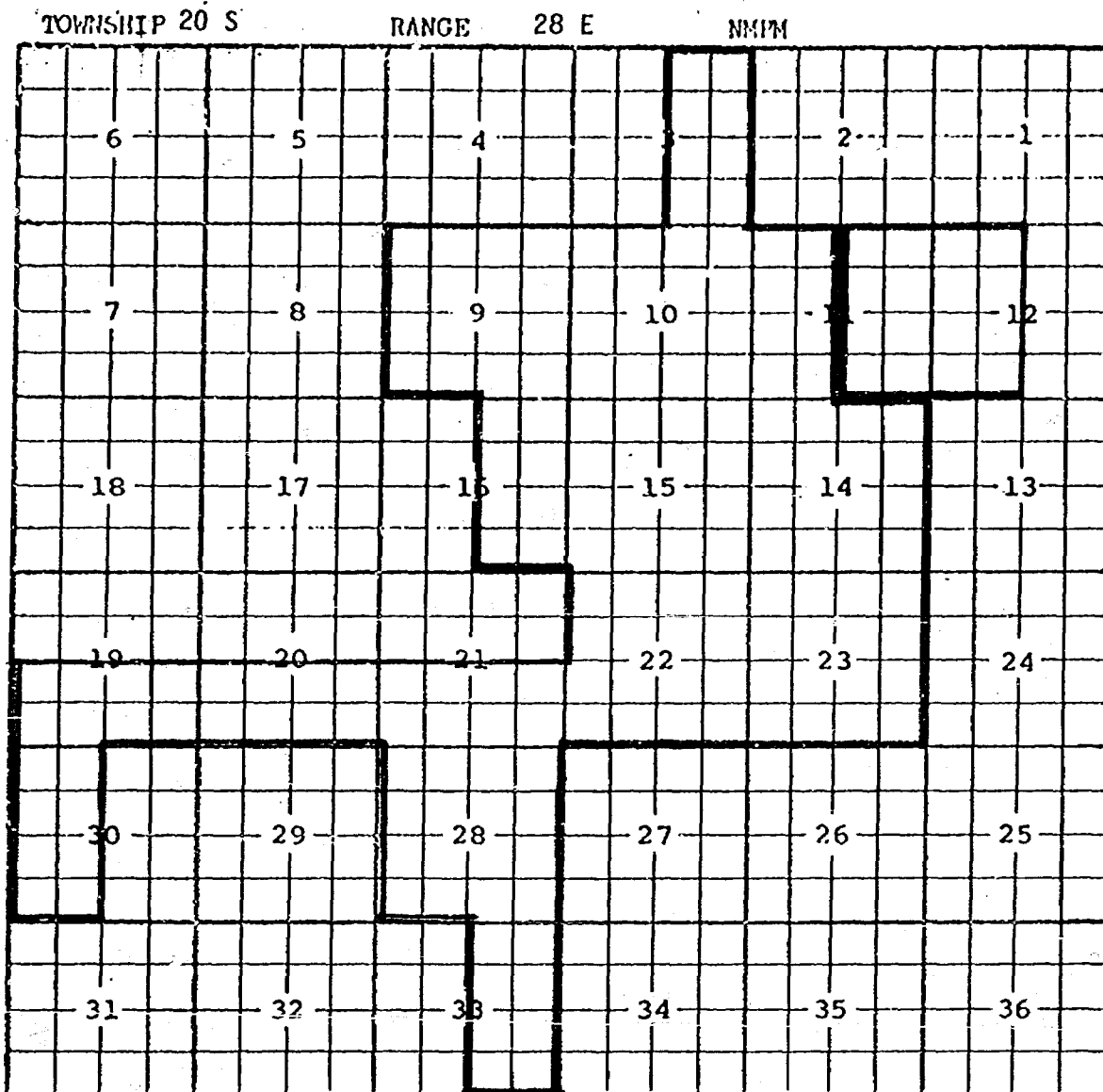
Exxon Corporation J.L. Greenwood #13-L in Sec. 9, T22S, R37E, completed Dec. 9, 1980, in the Fusselman formation. Top of perfs at 7208 feet.

Pool boundary outlined in red.

Proposed pool extension outlined in green. SECTION 9: SW/4

CASE #7219 (1)

COUNTY EDDY POOL NORTH BURTON FLATS - WOLF CAMP GAS



Purpose: One completed gas well capable of producing.

Operator	Lease	#-U	S-T-R	Comp.	Form.	TOP
Cities Service Co.	Government Y	2-K	12-20-28	1/27/81	Wolfcamp	9502

Pool boundary outlined in red.

Proposed extension outlined in blue:

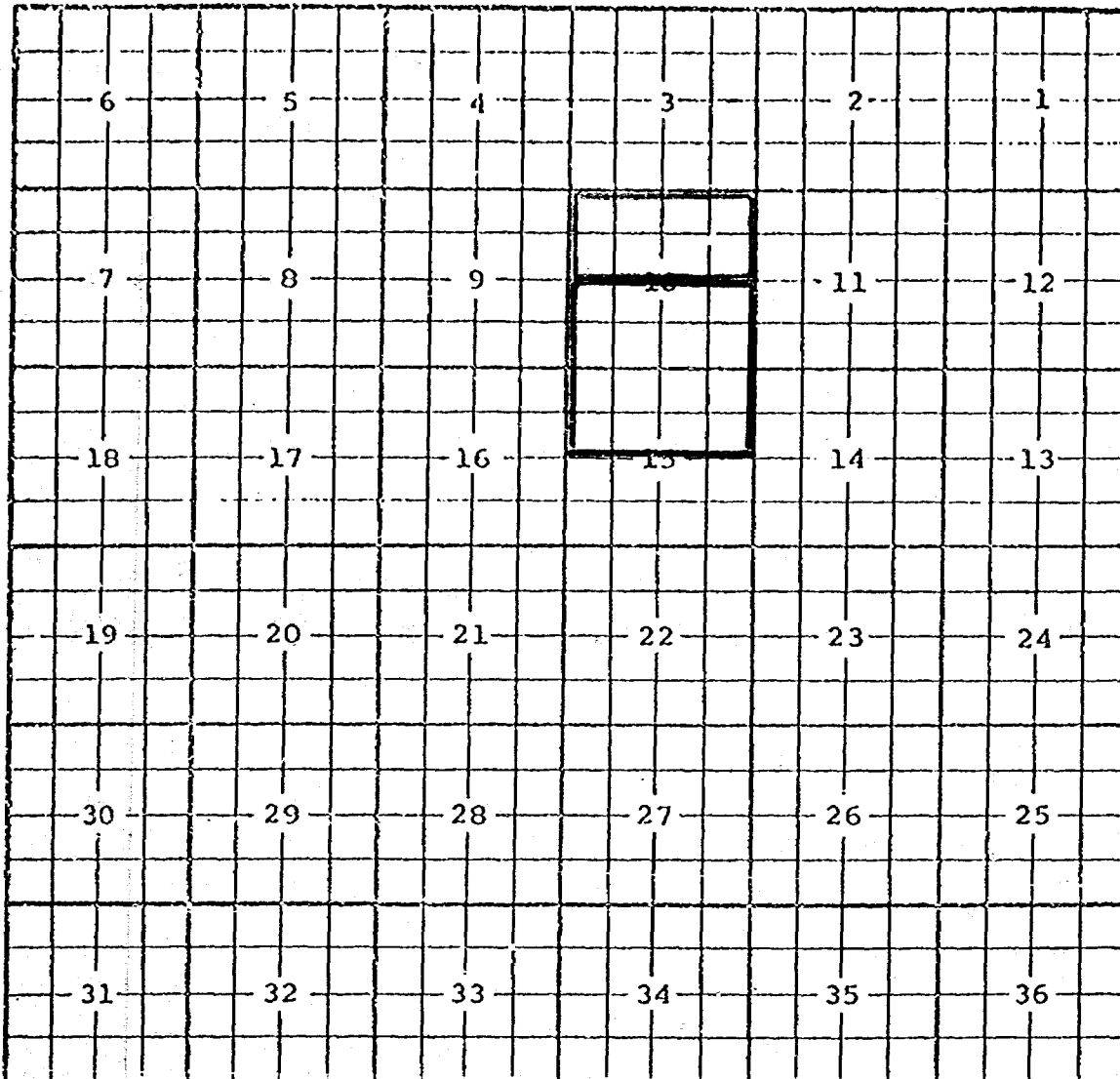
Section 11: E/2

Section 12: W/2

CASE NO. 7219 (m) EXTENSION OF AN EXISTING GAS POOL

COUNTY CHAVES POOL CARSON-MORROW GAS

TOWNSHIP 9 South RANGE 31 East NMIM



PURPOSE: One completed gas well capable of producing.  
Maralo Inc. Chavelea Carson #4-G in Sec. 15, T9S, R31E, completed Oct.8,  
1980, in the Morrow formation. Top of perfs 10,548 feet.

Pool boundary outlined in red.

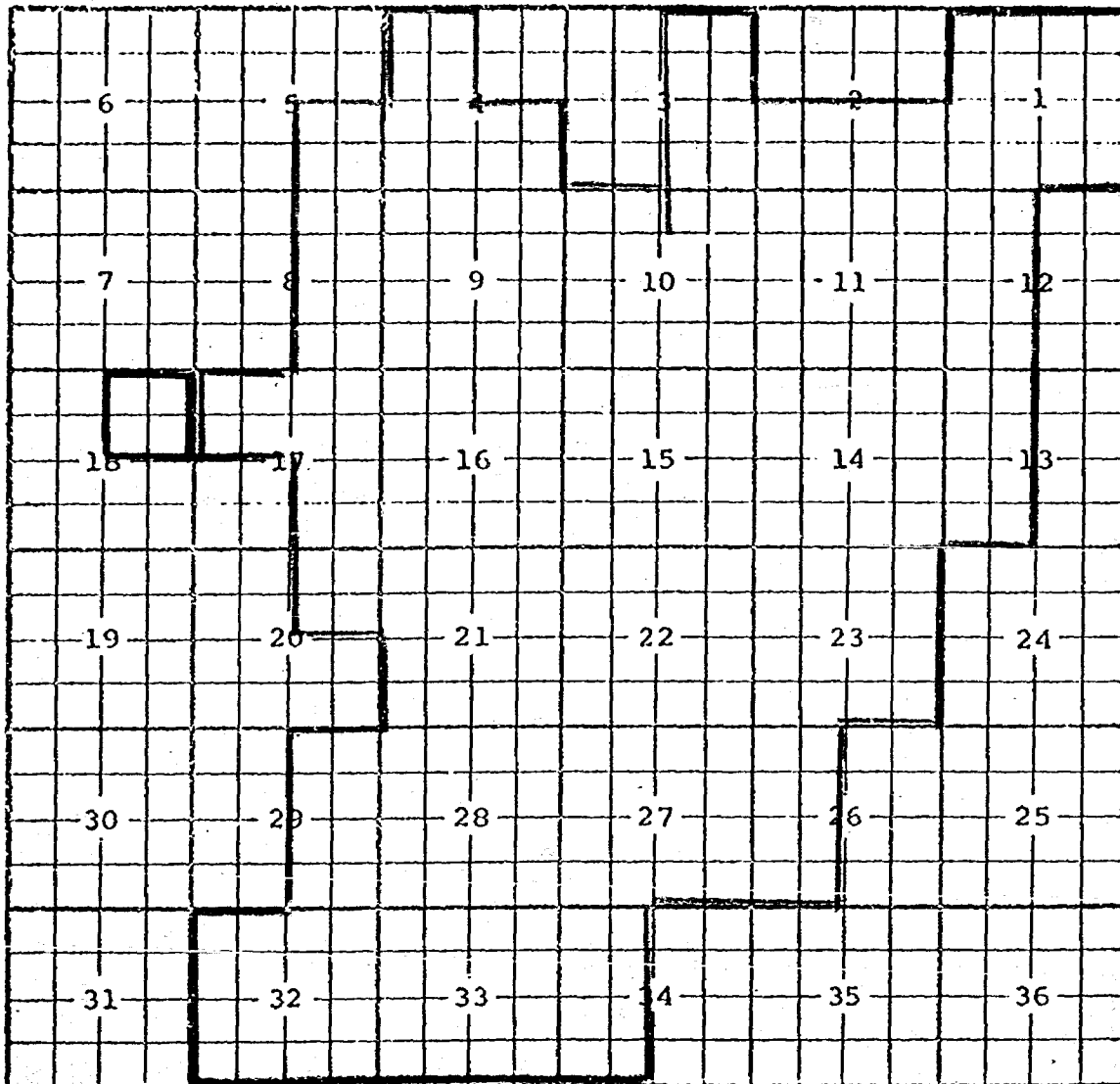
Proposed pool extension outlined in green. SECTION 10: S/2

SECTION 15: N/2

CASE NO. 7219 n) EXTENSION OF AN EXISTING OIL POOL

COUNTY CHAVES POOL CATO-SAN ANDRES

TOWNSHIP 8 South RANGE 30 East NMIM



PURPOSE: One completed oil well capable of producing.

Coronado Exploration Corporation W. Cato #1-H in Sec. 18, T8S, R30E,  
completed Dec. 8, 1980, in the San Andres formation. Top of perms 3200 ft.

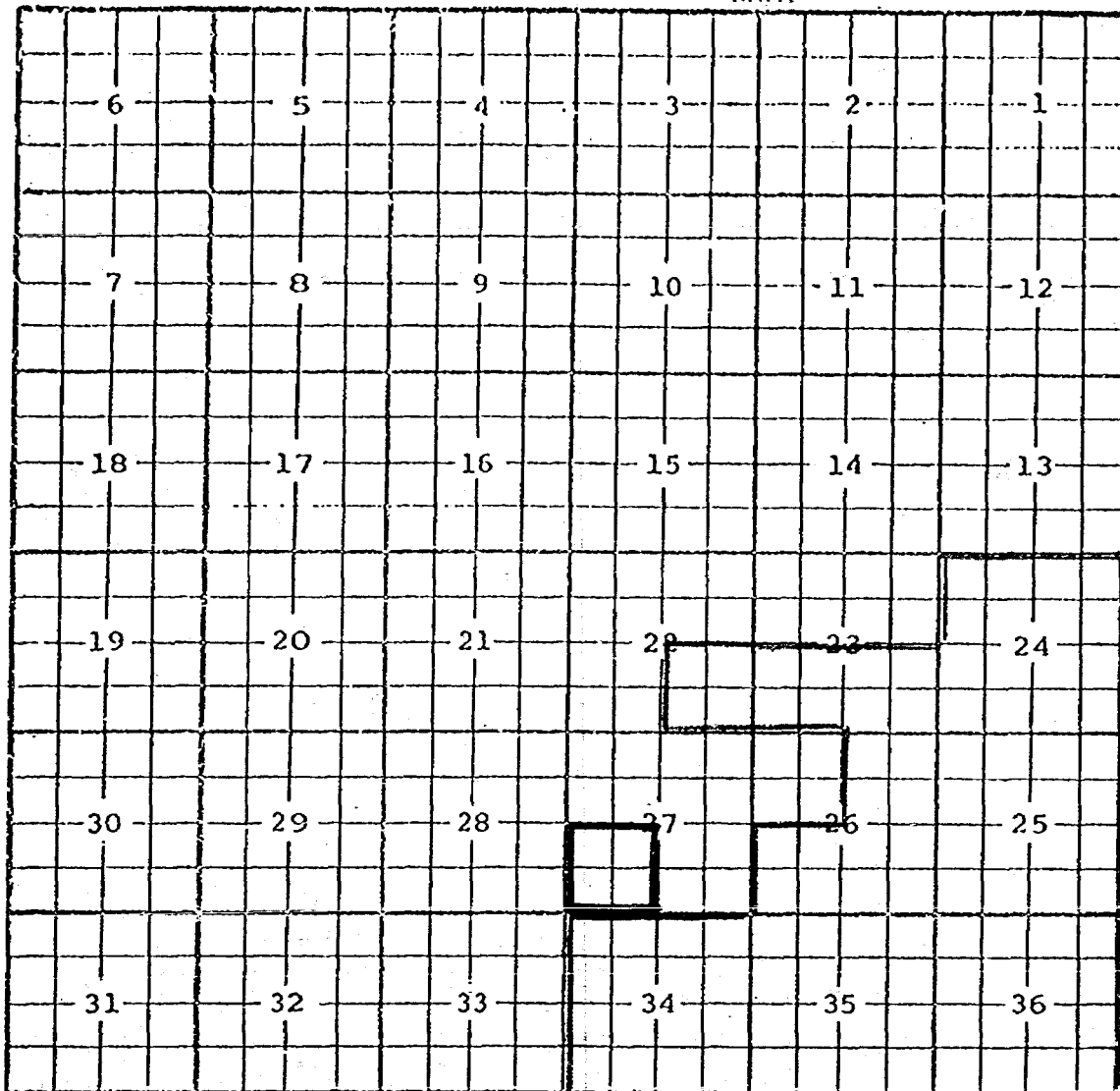
Pool boundary outlined in red.

Proposed pool extension outlined in green. SECTION 18: NE/4

CASE NO. 7219 (o) EXTENSION OF AN EXISTING OIL POOL

COUNTY ROOSEVELT POOL CHAVEROO-SAN ANDRES

TOWNSHIP 7 South RANGE 32 East NMIM



PURPOSE: Two completed oil wells capable of producing.

Sundance Oil Company Cone Fed #22-N in 27-7-32, completed 1-30-81 in SA, top perf 4238'

Sundance Oil Co. Cone Fed #23-M in 27-7-32, completed 2-7-81 in SA, top perf 4262'

Pool boundary outlined in red.

Proposed pool extension outlined in green. SECTION 27: SW/4

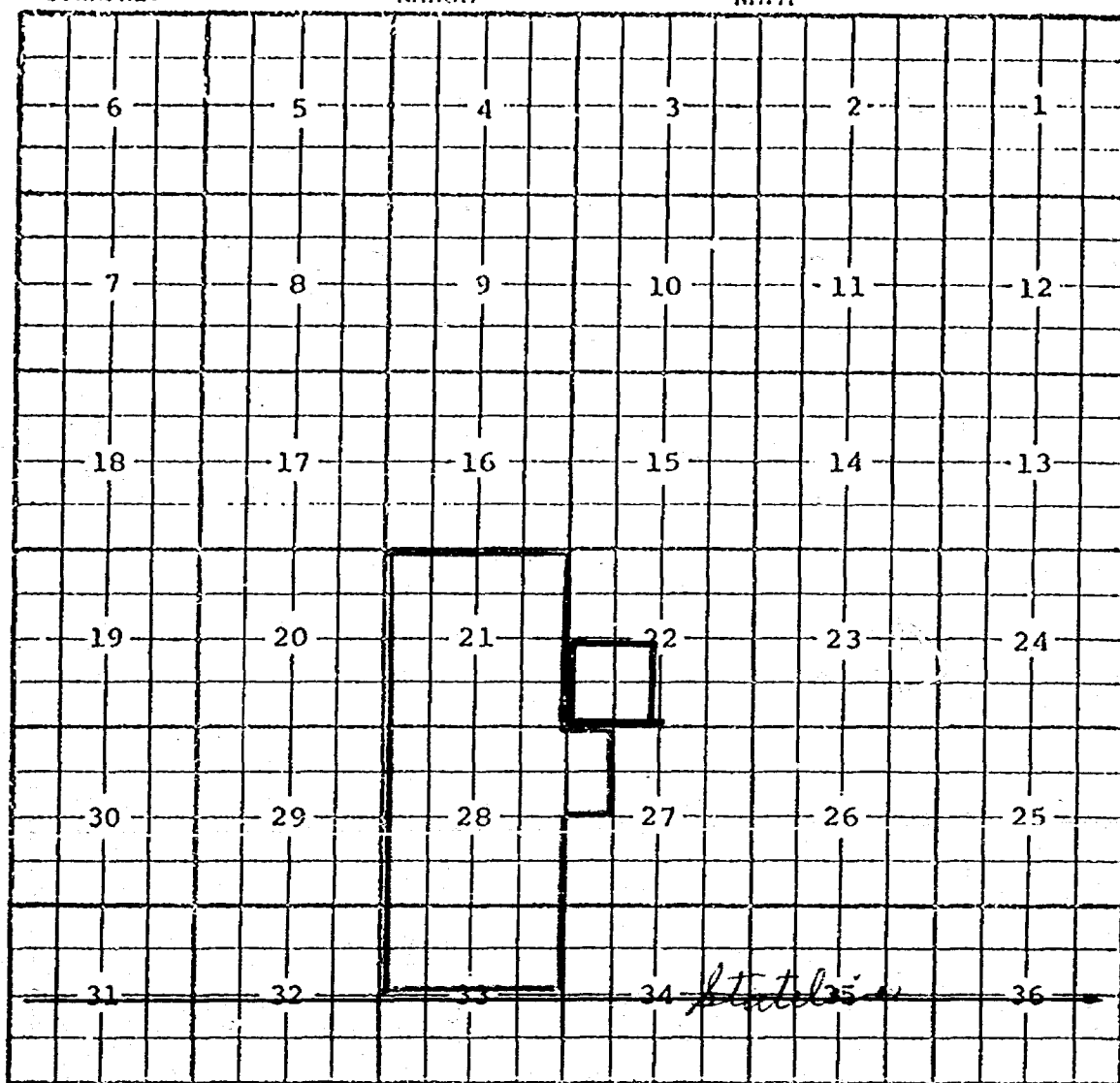
CASE NO. 7219 (p) EXTENSION OF AN EXISTING OIL POOL

COUNTY LEA POOL, COMANCHE STATELINE-TANSILL-YATES-SEVEN RIVERS-QUEEN

TOWNSHIP 26 South

RANGE 36 East

NMIM



PURPOSE: One completed oil well capable of producing.

Gifford, Mitchell & Wisenbaker, American Eagle #1-M in Sec. 22, T26S, R36E, completed 2-13-81, in the Seven Rivers formation, top perf 3476'.

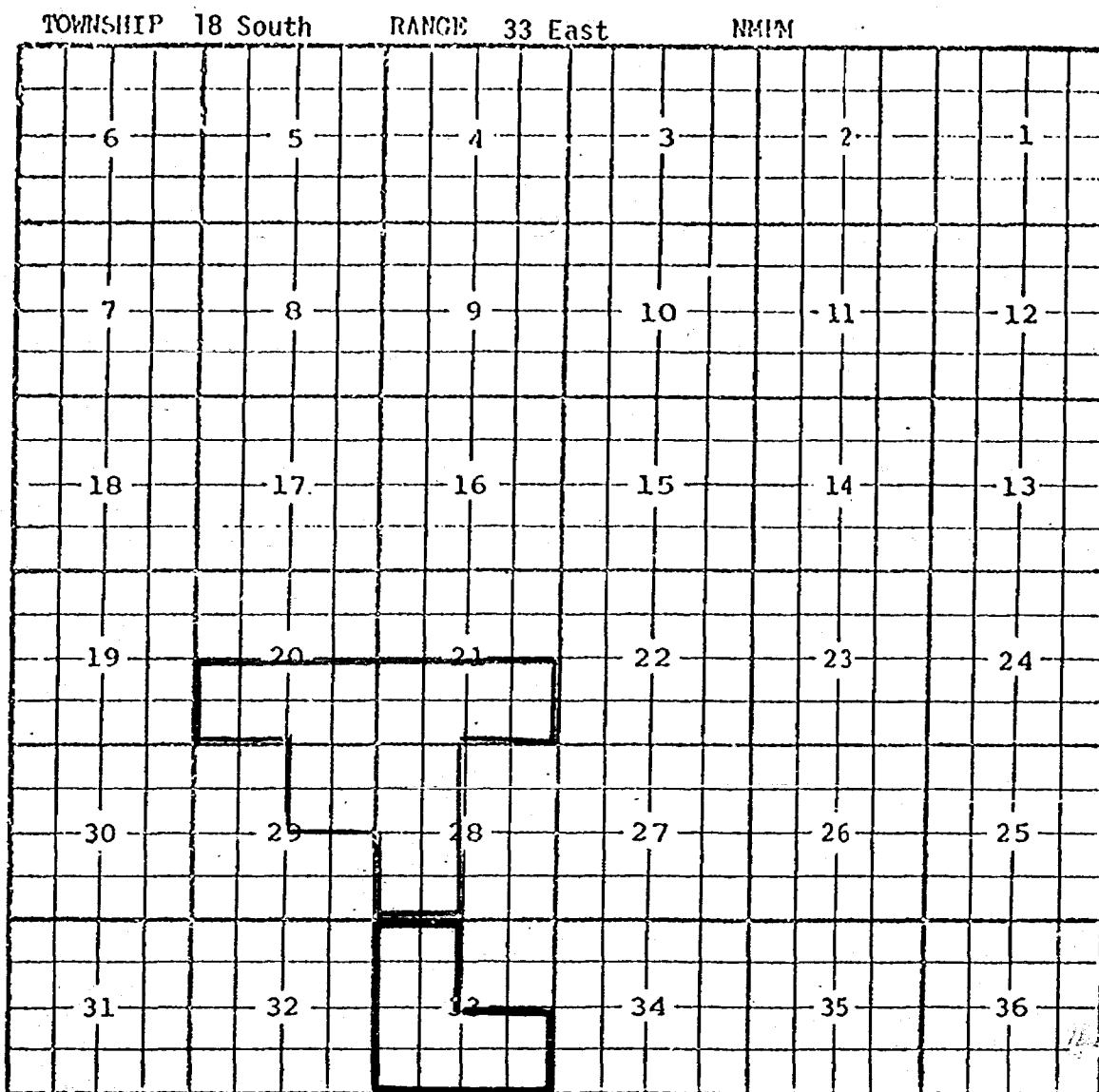
Pool boundary outlined in red.

Proposed pool extension outlined in green. SECTION 22: SW/4

CASE NO. 7219 (q) EXTENSION OF AN EXISTING OIL POOL

COUNTY LEA

POOL SOUTH CORBIN-WOLFCAMP



PURPOSE: One completed oil well capable of producing.

Amoco Production Company Federal AB #1-0 in Sec. 33, T18S, R33E, completed Feb. 22, 1981, in the Wolfcamp formation. Top perf 11,270 feet

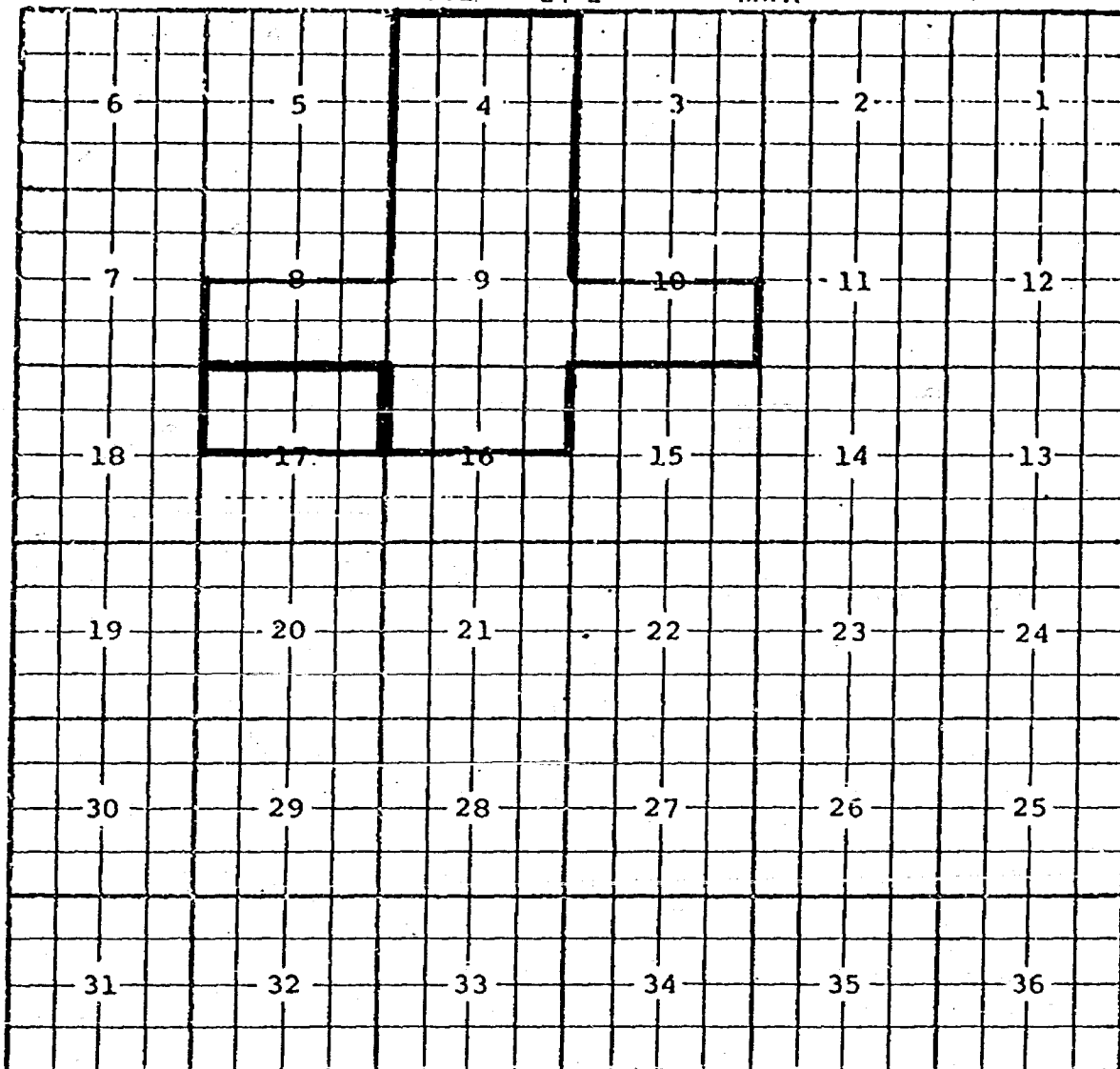
Pool boundary outlined in red.

Proposed pool extension outlined in green. SECTION 33: W/2 and SE/4

CASE #7219.(r)

COUNTY EDDY POOL CROOKED CREEK - MORROW GAS

TOWNSHIP 24 S RANGE 24 E NMPM



Purpose: One completed gas well capable of producing.

Operator	Lease	#-U	S-T-R	Comp.	Form	Top
Yates Pet. Corp.	Chaparral Fed.	1-H	17-24-24	12/16/80	Morrow	9774

Pool boundary outlined in red.

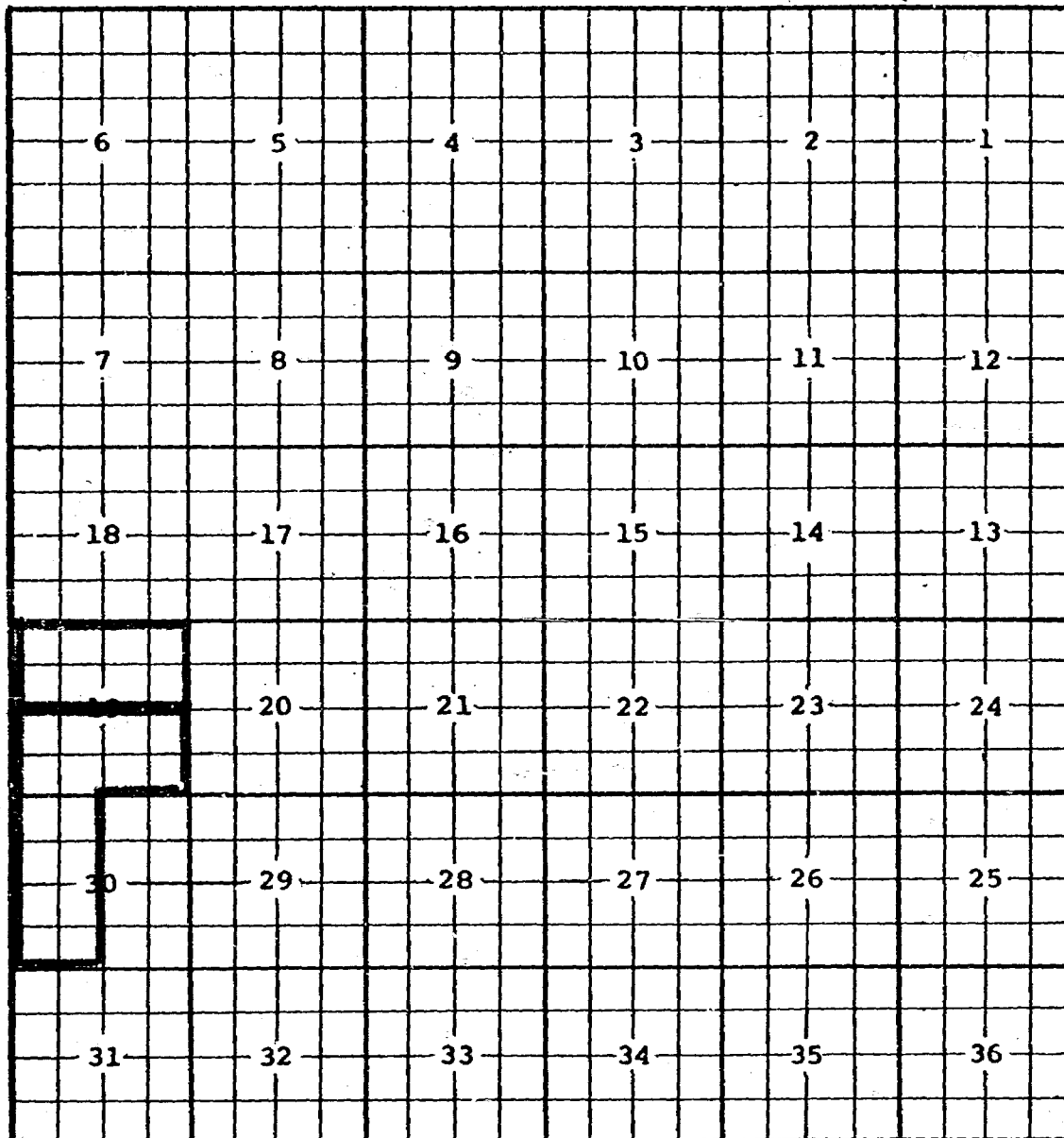
Proposed extension outlined in blue:

Section 17: N/2

CASE #7219 (s)

COUNTY EDDY POOL CROW FLATS - MORROW GAS

TOWNSHIP 16 S RANGE 28 E NMPM



Purpose: Two completed gas wells capable of producing.

Operator	Lease	#-U	S-T-R	Comp	Form.	TOP
Eagle Oil Co.	Crow Flats A Fed. Com.	1-I	19-16-28	2/20/81	Morrow	9247
Eagle Oil Co.	Crow Flats Fed. Com.	1-K	30-16-28	9/25/80	Morrow	9532

Pool boundary outlined in red.

Proposed extension outlined in blue:

Section 19: S/2

Section 30: W/2

**i**

© 2006 The Authors  
Journal compilation © 2006 Blackwell Publishing Ltd

1. The first part of the document is a header section containing the following information:
 

- 1.1. The name of the company: "ABC Corporation"
- 1.2. The address of the company: "123 Main Street, Suite 100, New York, NY 10001"
- 1.3. The contact information of the company: "Phone: (123) 456-7890, Email: info@abc.com"

12

one completed off net capable of producing.

Marathon Oil Company McDonald State A/C-4 #34-L 1h Sec. 13, 122S, R36E.

Completed March 2, 1981, in the Dr. Hinkard Torillson. Top bet 6545 feet.

Foot boundary outlined in red.

Proposed pool extension outlined in green. SECTION 13: NW/4

[illegible]

CASE #7219 (u)

COUNTY	EDDY	POOL	SOUTH EMPIRE - MORROW GAS		
TOWNSHIP	18 S	RANGE	28E	NMIM	
6	5	4	3	2	1
7	8	9	10	11	12
18	17	16	15	14	13
19	20	21	22	23	24
30	29	28	27	26	25
31	32	33	34	35	36

Purpose: One completed gas well capable of producing.

Operator	Lease	#-U	S-T-R	Comp.	Form.	TOP
Harvey E. Yates Co.	Travis 24 St. Com.	1-H	24-18-28	1/16/81	Morrow	10738

Pool boundary outlined in red.

Proposed extension outlined in blue:

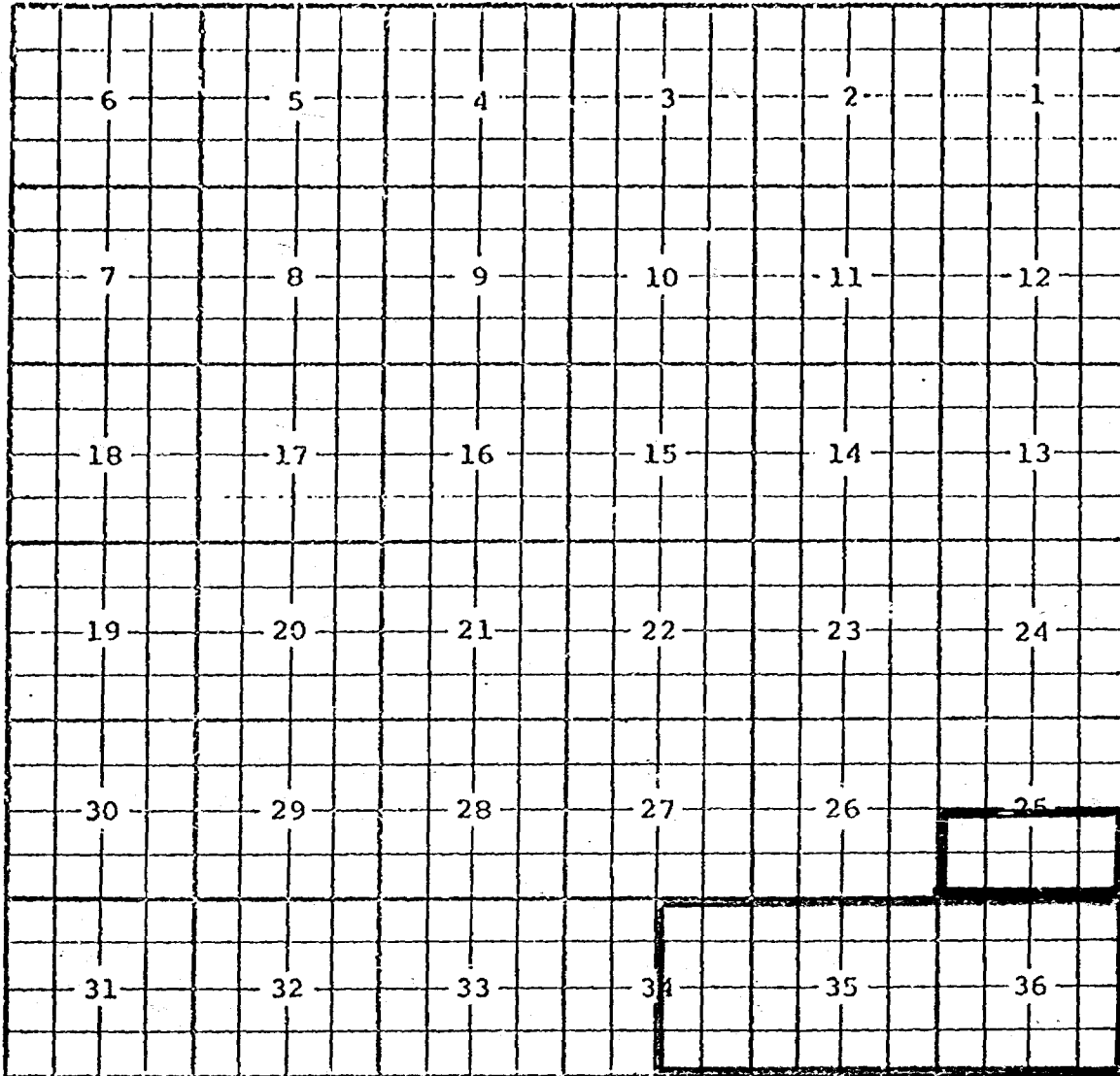
Section 13: S/2

Section 24: E/2

CASE NO. 7219 (v) EXTENSION OF AN EXISTING GAS POOL

COUNTY LEA POOL EAST GRAMA RIDGE-MORROW GAS

TOWNSHIP 21 South RANGE 34 East NMIM




PURPOSE: One completed gas well capable of producing.

Getty Oil Company Getty 25 State Well #1-N in Sec. 25, T21S,R34E, completed Feb. 12, 1981, in the Morrow formation. Top perf 12,930 feet.

Pool boundary outlined in red.

Proposed pool extension outlined in green. SECTION 25: S/2

CASE NO. 7219 (w) EXTENSION OF AN EXISTING OIL POOL  
 COUNTY EDDY POOL HENSHAW - QUEEN-GRAYBURG-SAN ANDRES  
 TOWNSHIP 16S RANGE 31 E NMPM



Purpose: One completed oil well capable of producing.

OPERATOR	LEASE	#-U	S-T-R	COMP.	FORM.	TOP
C.E. LaRue & B.N. Muncy, Jr.	Welch Fed.	1-D	19-16-31	1-26-81	San Andres	3220

Pool boundary outlined in red.

Pronosed extension outlined in blue:  
 Section 19: NW/4 NW/4

CASE #7219 (x)

COUNTY EDDY

POOL

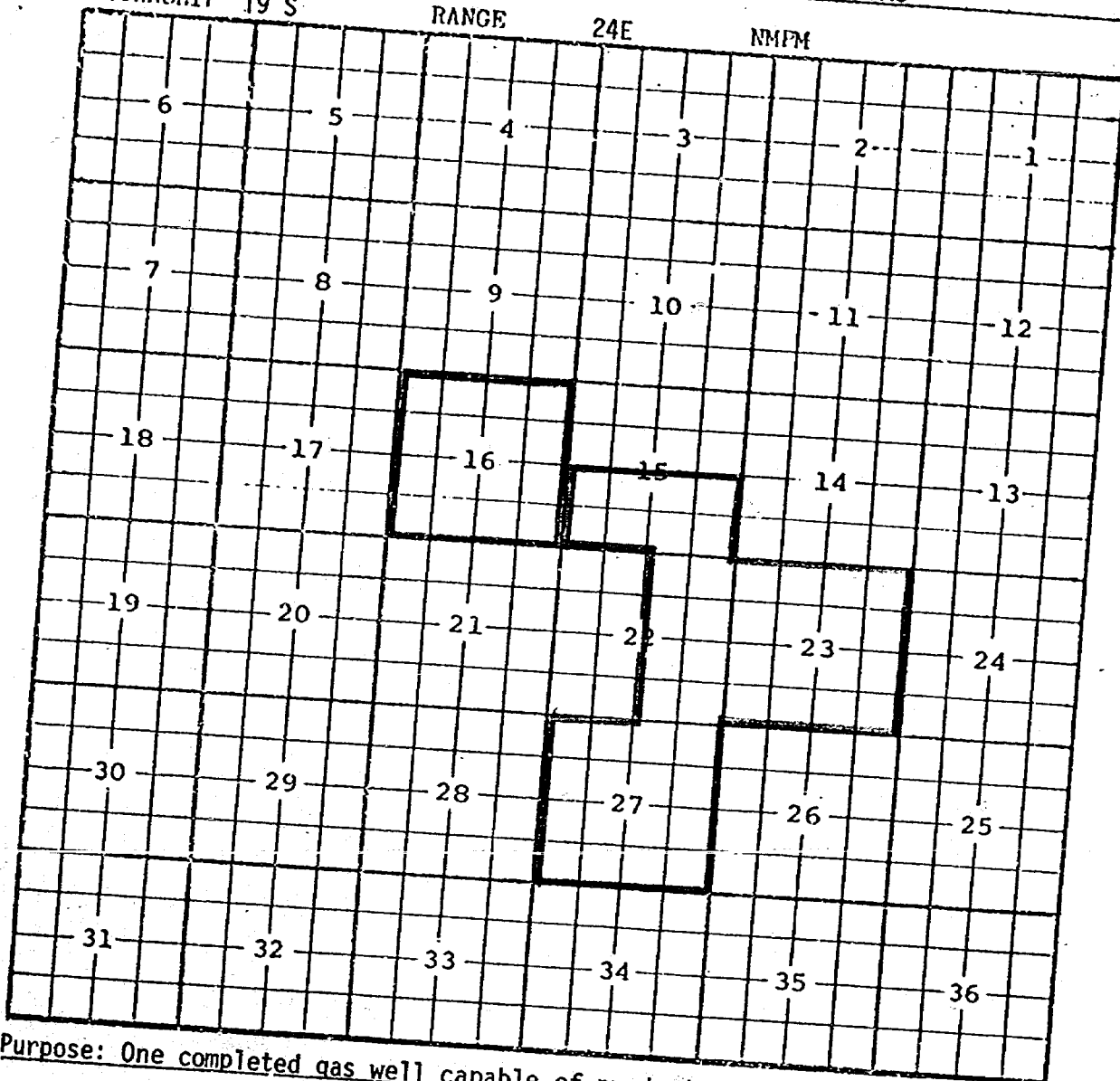
HOAG TANK - MORROW GAS

TOWNSHIP 19 S

RANGE

24E

NMPM



Purpose: One completed gas well capable of producing.

Operator Lease #-11 S-T-R Comp. Form. TOP  
Anoco Prod. Co. St. IF Com. 1-L 16-19-24 1/30/81 Morrow 8510

Pool boundary outlined in red.

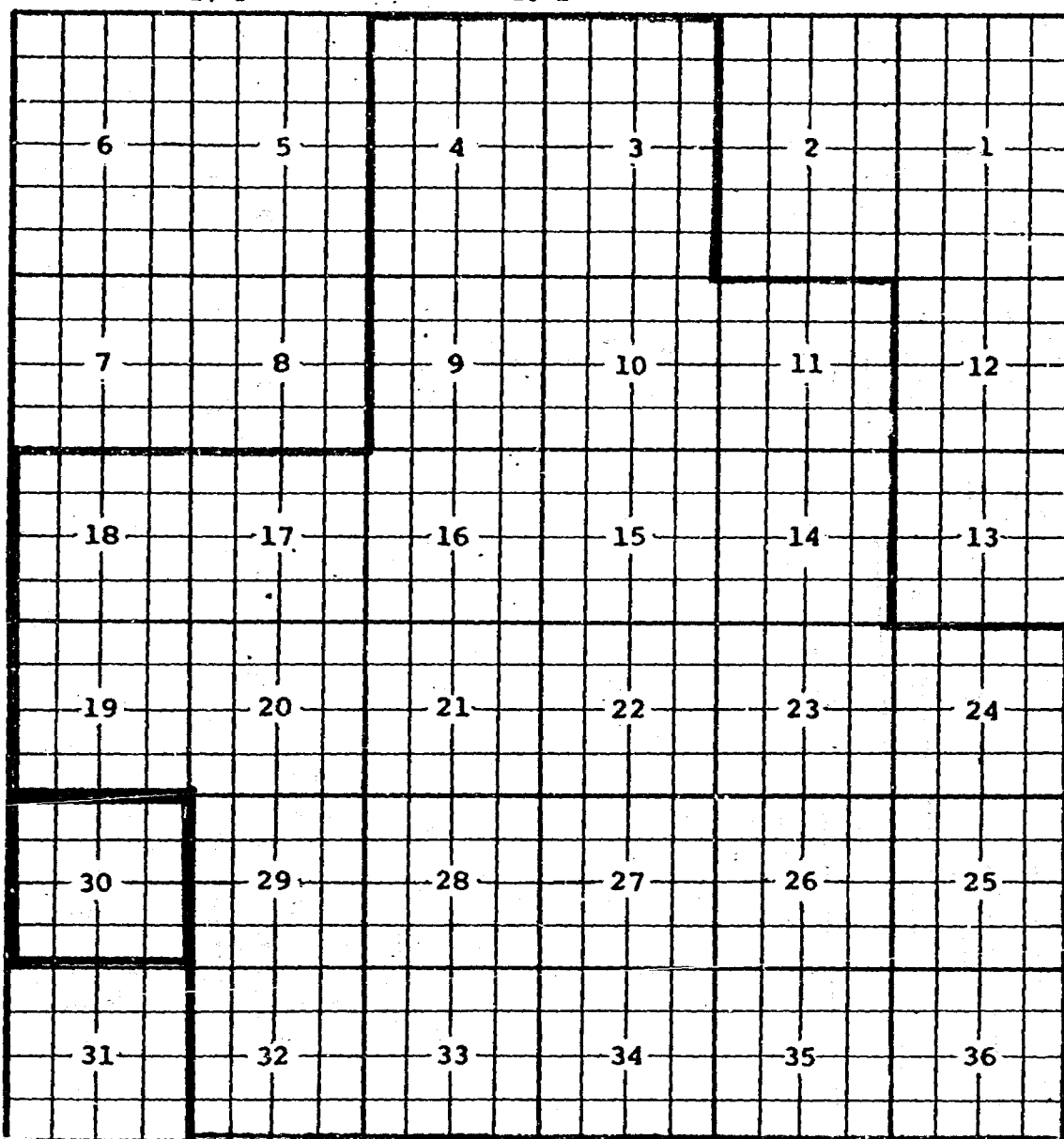
Proposed extension outlined in blue:

Section 16: All

CASE NO. 7219 (y) EXTENSION OF AN EXISTING GAS POOL

COUNTY EDDY POOL INDIAN BASIN - UPPER PENN. GAS

TOWNSHIP 21 S RANGE 23 E NMFM



Purpose: One completed gas well capable of producing.

Operator	Lease	#-U	S-T-R	Comp.	Form.	TOP
Marathon Oil Co.	Fed. IBD Gas Com.	2-A	30-21-23	2/20/81	U.Penn	7162

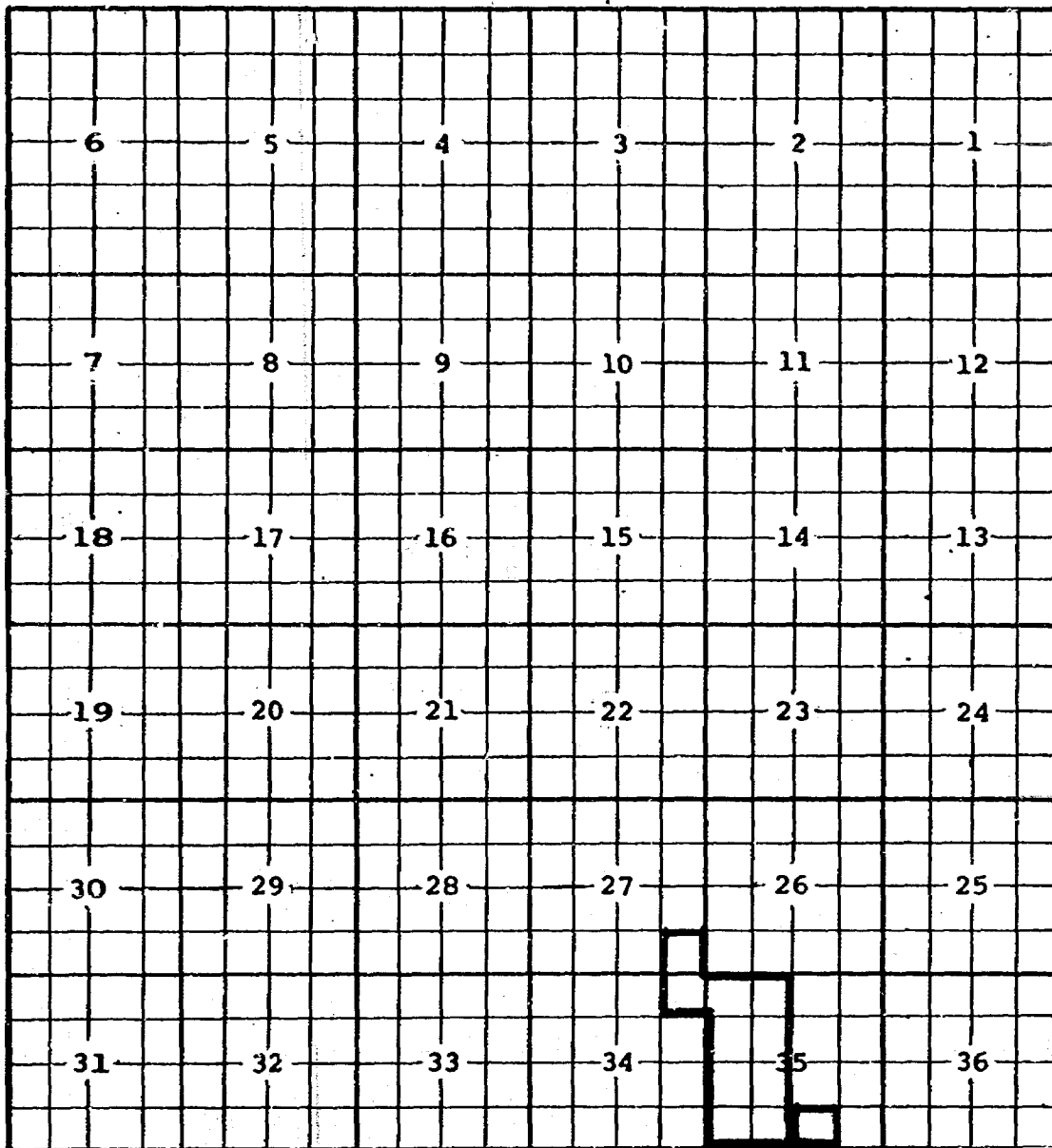
Pool boundary outlined in red.

Proposed extension outlined in blue:

Section 30: All

CASE NO. 7219 (z) EXTENSION OF AN EXISTING OIL POOL  
COUNTY EDDY POOL INDIAN FLATS - DELAWARE

TOWNSHIP 21 S RANGE 28 E NMPM



Purpose: One completed oil well capable of producing.

Operator	Lease	# -U	S-T-R	Comp	Form	TOP
Perry R. Bass	Big Eddy Ut.	81-0	35-21-28	2/7/81	Delaware	3533

Pool boundary outlined in red.

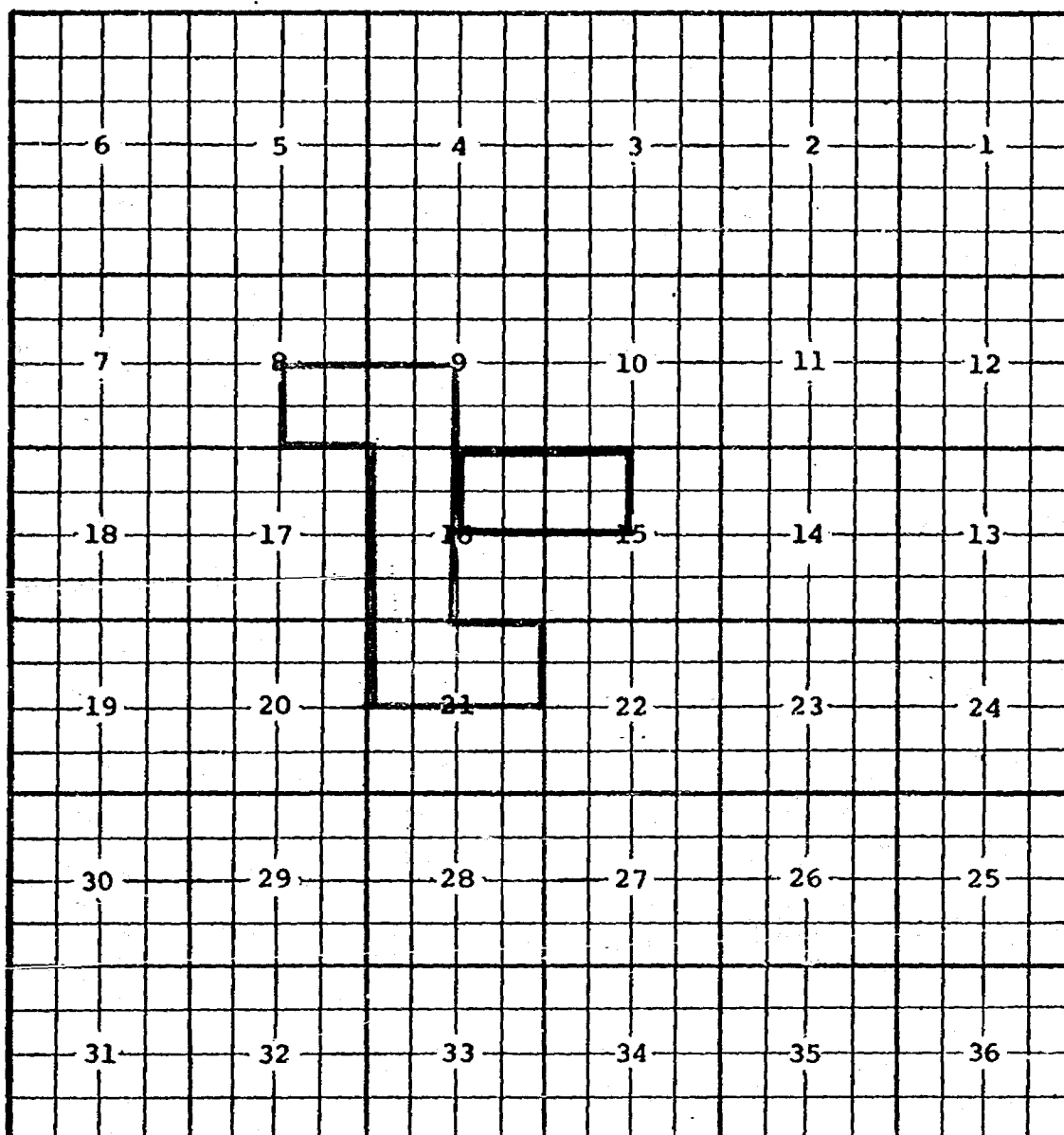
Proposed extension outlined in blue:

Section 35: SW/4 SE/4

CASE NO. 7219 (aa) EXTENSION OF AN EXISTING OIL POOL

COUNTY LEA POOL KEMNITZ-CISCO

TOWNSHIP 16 South RANGE 34 East NMPM



PURPOSE: One completed oil well capable of producing.

Elk Oil Company N.E. Kemnitz Well #4-C in Sec. 15, T16S, R34E, completed Jan. 30, 1981, in the Cisco formation. Top perf 11,278'.

Pool boundary outlined in red.

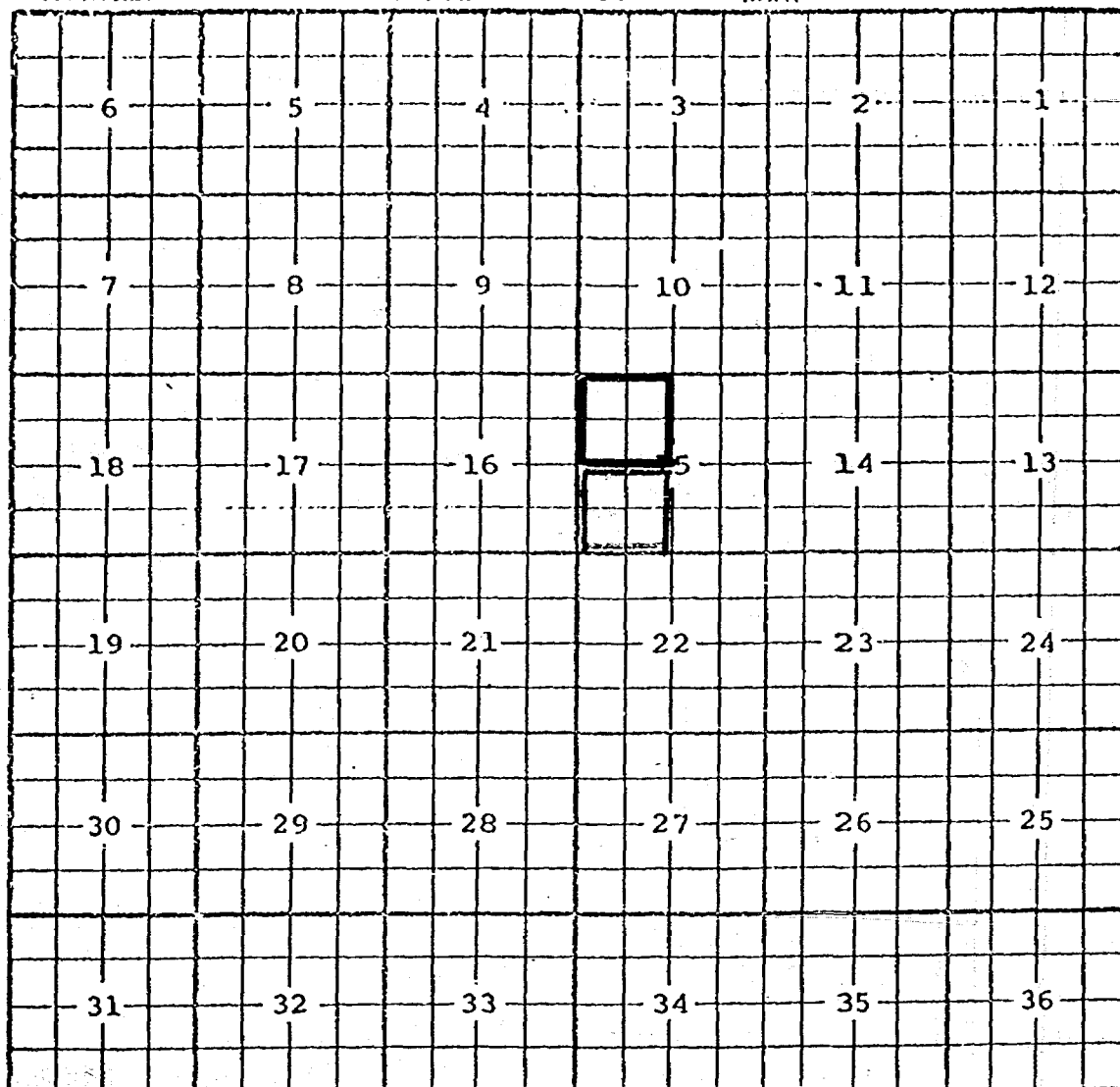
Proposed pool extension outlined in green. SECTION 15: NW/4

SECTION 16: NE/4

CASE NO. 7219 (bb) EXTENSION OF AN EXISTING OIL POOL

COUNTY LEA POOL NORTHEAST LUSK-YATES

TOWNSHIP 19 South RANGE 32 East NMIM



PURPOSE: One completed oil well capable of producing.

Sun Oil Company Jennings B Fed #3-F in Sec. 15-T19S-R32E, completed

Feb. 7, 1981, in the Yates formation. Top perf 2958 feet.

Pool boundary outlined in red.

Proposed pool extension outlined in green. SECTION 15: NW/4

CASE #7219 (cc)

COUNTY

EDDY

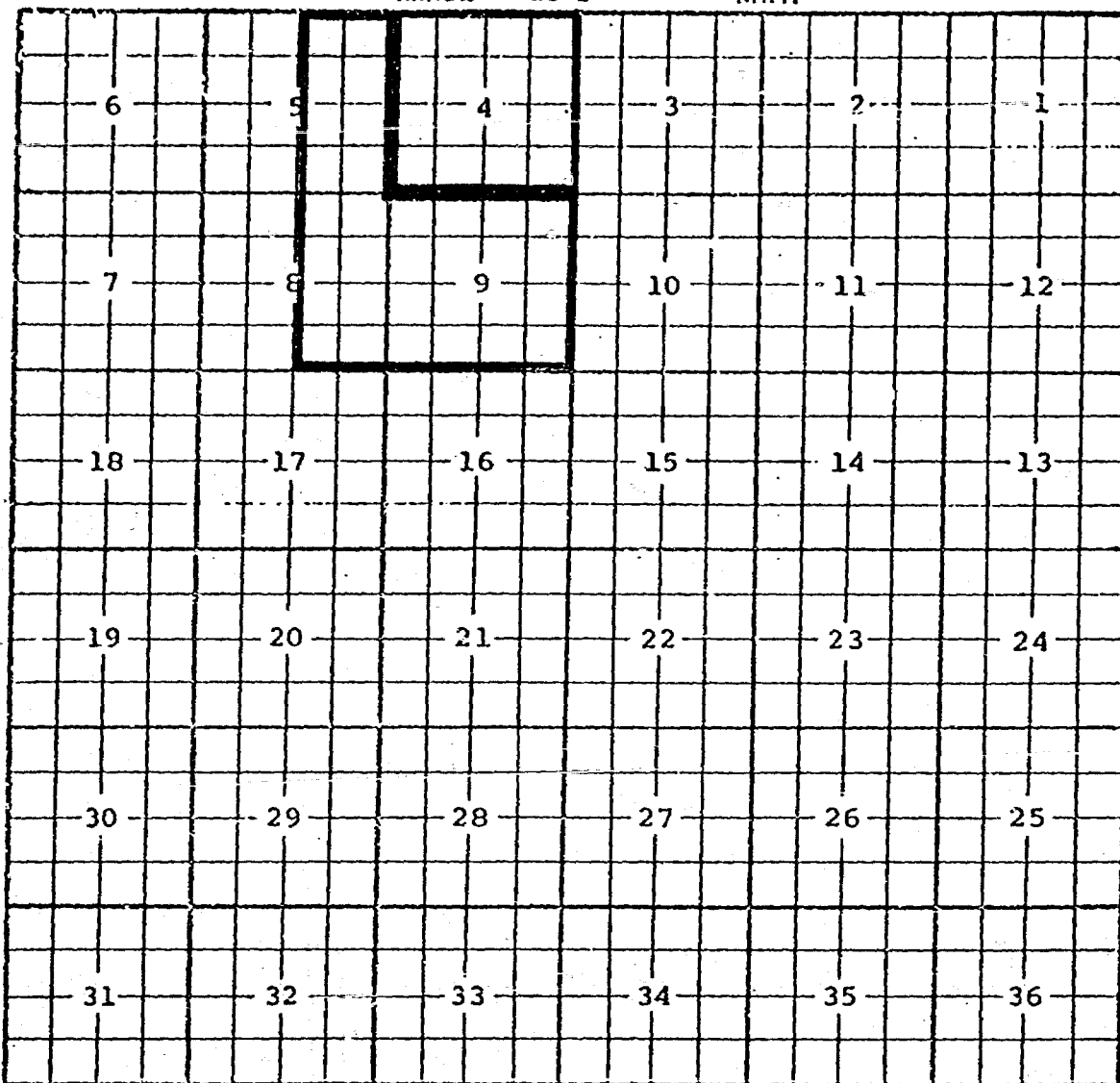
POOL

WEST MALAGA - ATOKA GAS

TOWNSHIP 24 S

RANGE 28 E

MM



Purpose: One completed gas well capable of producing.

Operator	Lease	3-U	S-T-R	Comp.	Form.	TOP
HNG Oil Co.	Vasquez 4 Com.	1-H	4-24-28	1/9/81	Atoka	11644

Pool boundary outlined in red.

Proposed extension outlined in blue:

Section 4: All

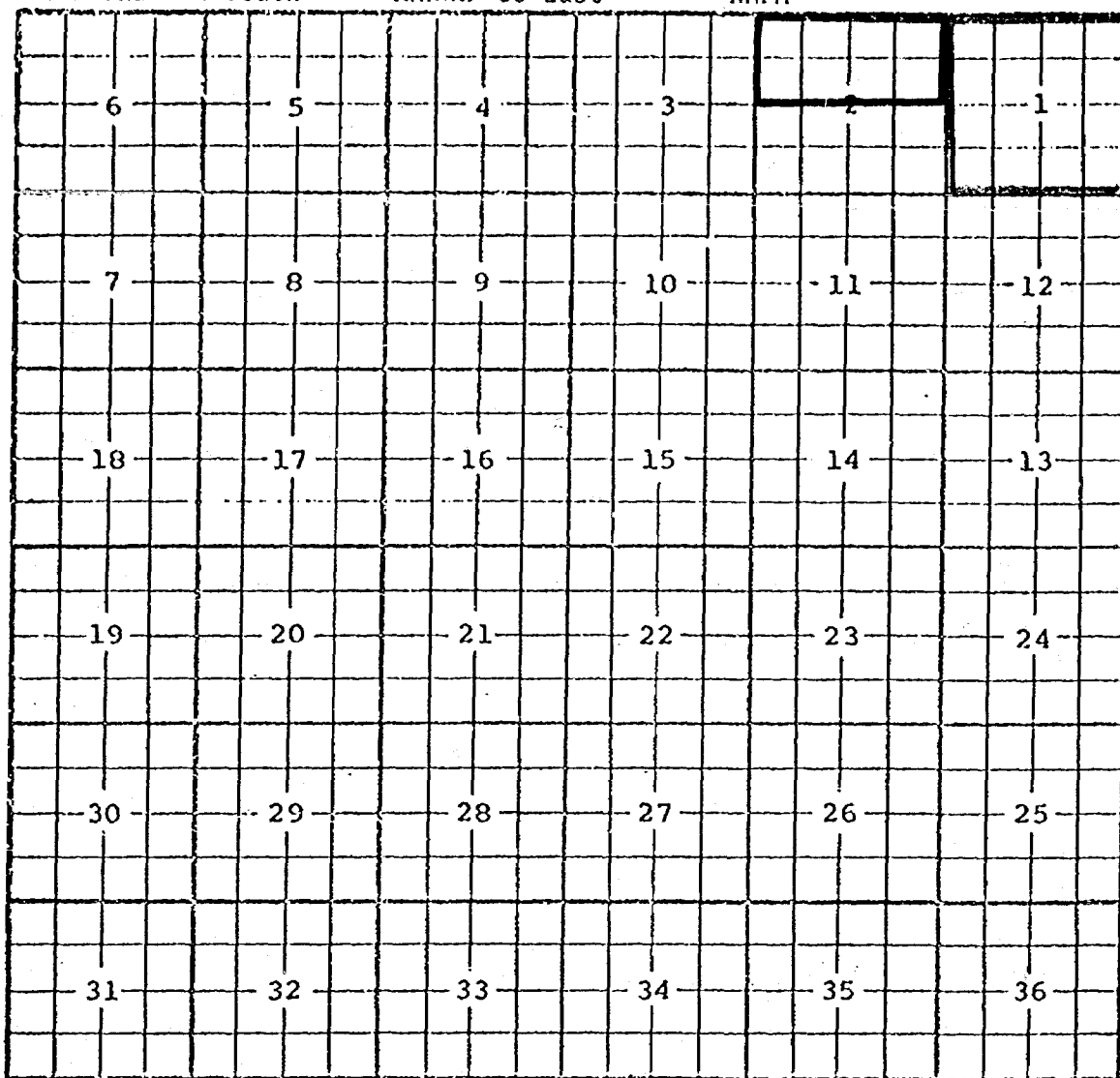
CASE NO. 7219 (dd) EXTENSION OF AN EXISTING OIL POOL

COUNTY LEA POOL, MONUMENT-ABO

TOWNSHIP 20 South

RANGE 36 East

MMIM



PURPOSE: One completed oil well capable of producing.

Amerada Hess Corp. Monument Abo Unit #1-C in Sec. 2, T20S, R36E, completed Feb. 3, 1981, in the Abo formation. Top perf 7520 feet.

Pool boundary outlined in red.

Proposed pool extension outlined in green. SECTION 2: N/2

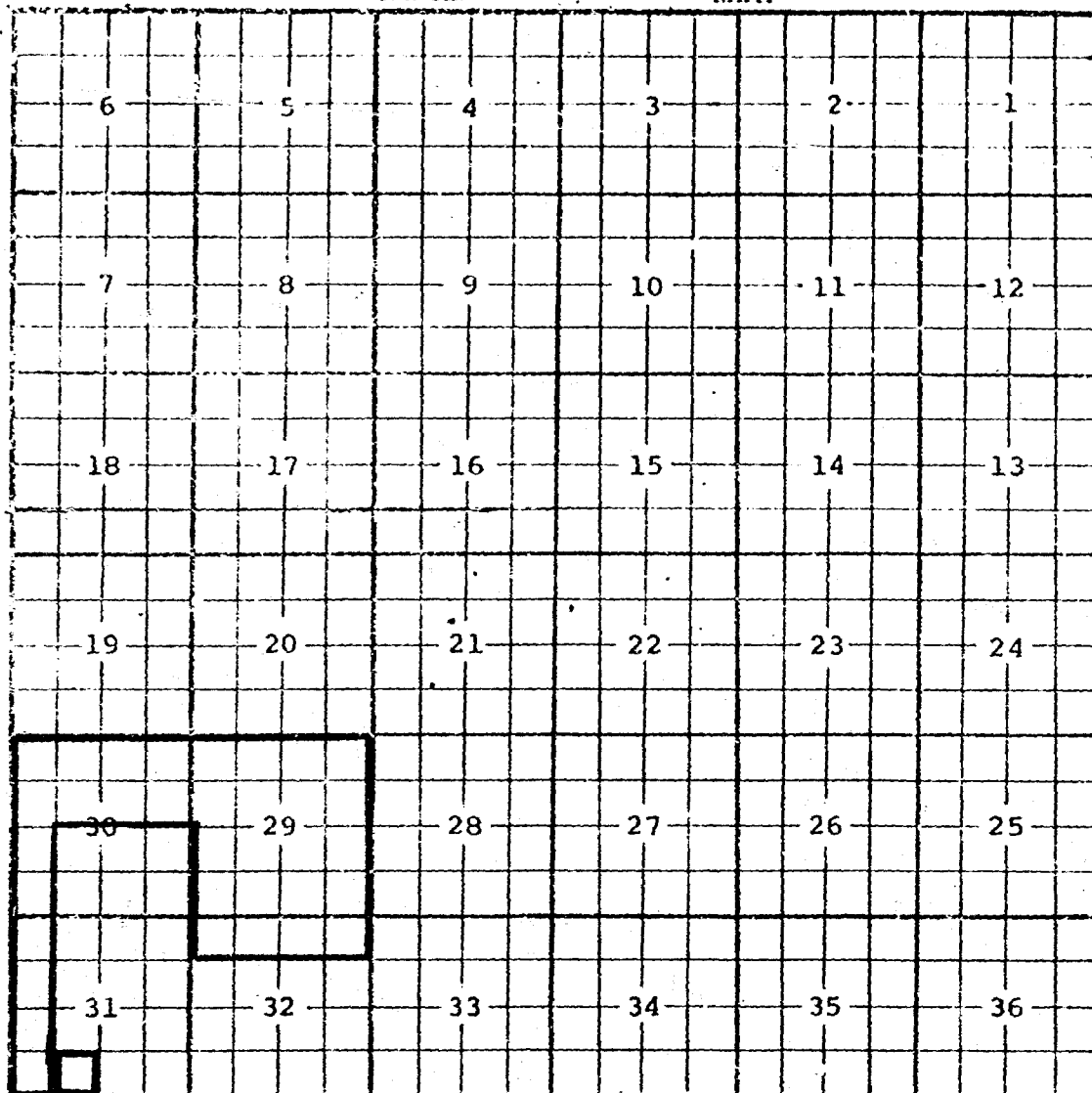
CASE NO. 7219 (ee) EXTENSION OF AN EXISTING ASSOCIATED POOL

COUNTY EDDY POOL PENASCO DRAW - SAN ANDRES -YESO ASSOC.

TOWNSHIP 18 S

RANGE 26 E

NMPM



Purpose: One completed oil well capable of producing.

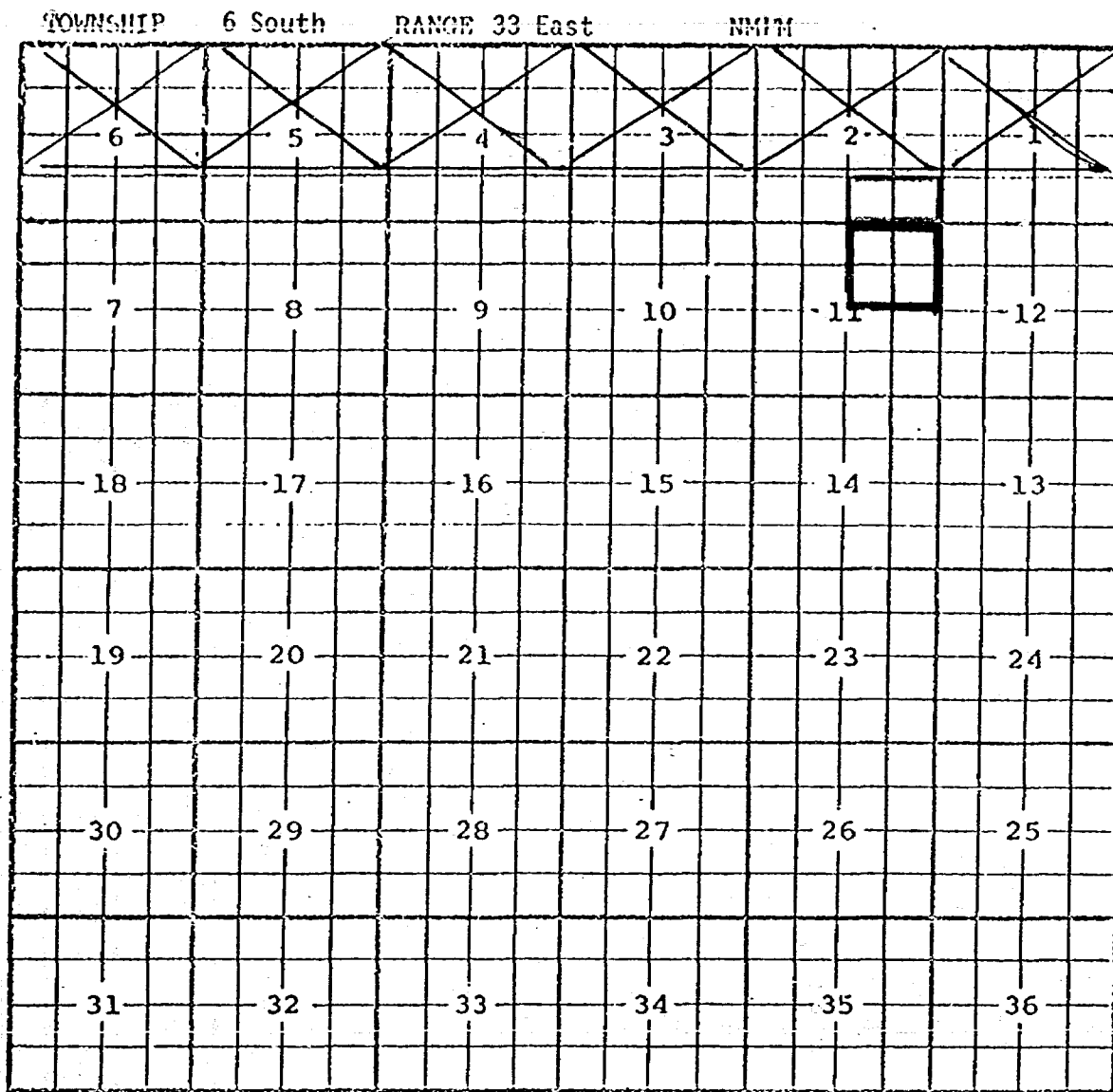
Operator	Lease	#-U	S-T-R	Comp.	Form.	TOP
Yates Pet. Corp.	Stromberg OM	1-N	31-18-26	12/25/80	Yeso	2497

Pool boundary outlined in red.

Proposed extension outlined in blue:

Section 31: SE/4 SW/4

CASE NO. 7219 (ff) EXTENSION OF AN EXISTING OIL POOL  
COUNTY ROOSEVELT POOL, SOUTH PETERSON-PENNSYLVANIAN



PURPOSE: One completed oil well capable of producing.

Energy Reserves Group, Inc. Bledsoe #2-A in Sec. 11-T6S-R33E, completed  
February 23, 1981, in the Pennsylvanian formation. Top perf 7632 feet.

Pool boundary outlined in red.

Proposed pool extension outlined in green. SECTION 11: NE/4

CASE #7219 (gg)

COUNTY

CHAVES

POOL

RACETRACK - SAN ANDRES

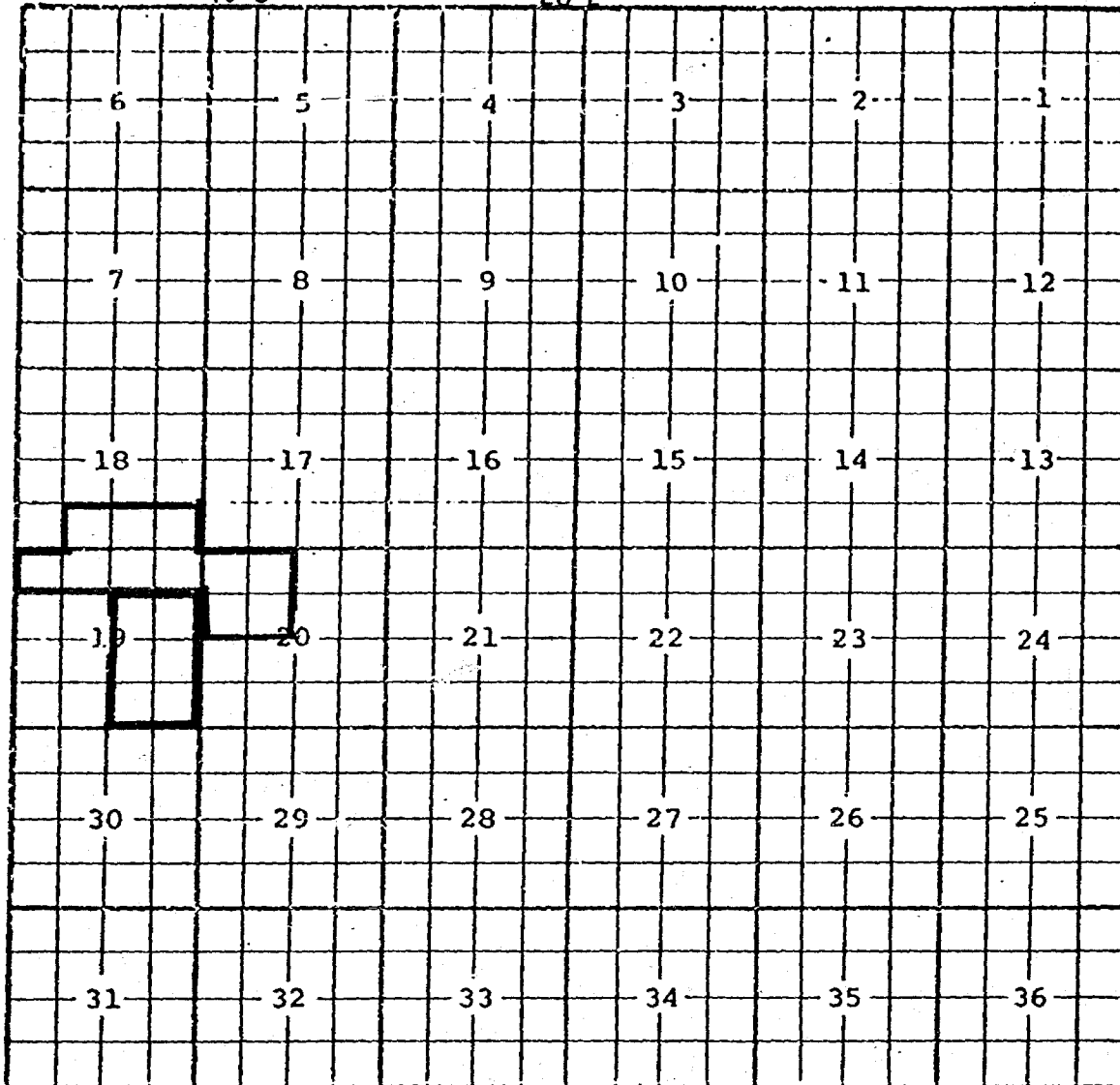
TOWNSHIP

10 S

RANGE

28 E

NMIM



Purpose: One completed oil well capable of producing.

Operator	Lease	#-U	S-T-R	Comp.	Form.	TOP
Coronado Expl. Corp.	CX Plains	1-P	19-10-28	2/18/81	San Andres	2240

Pool boundary outlined in red.

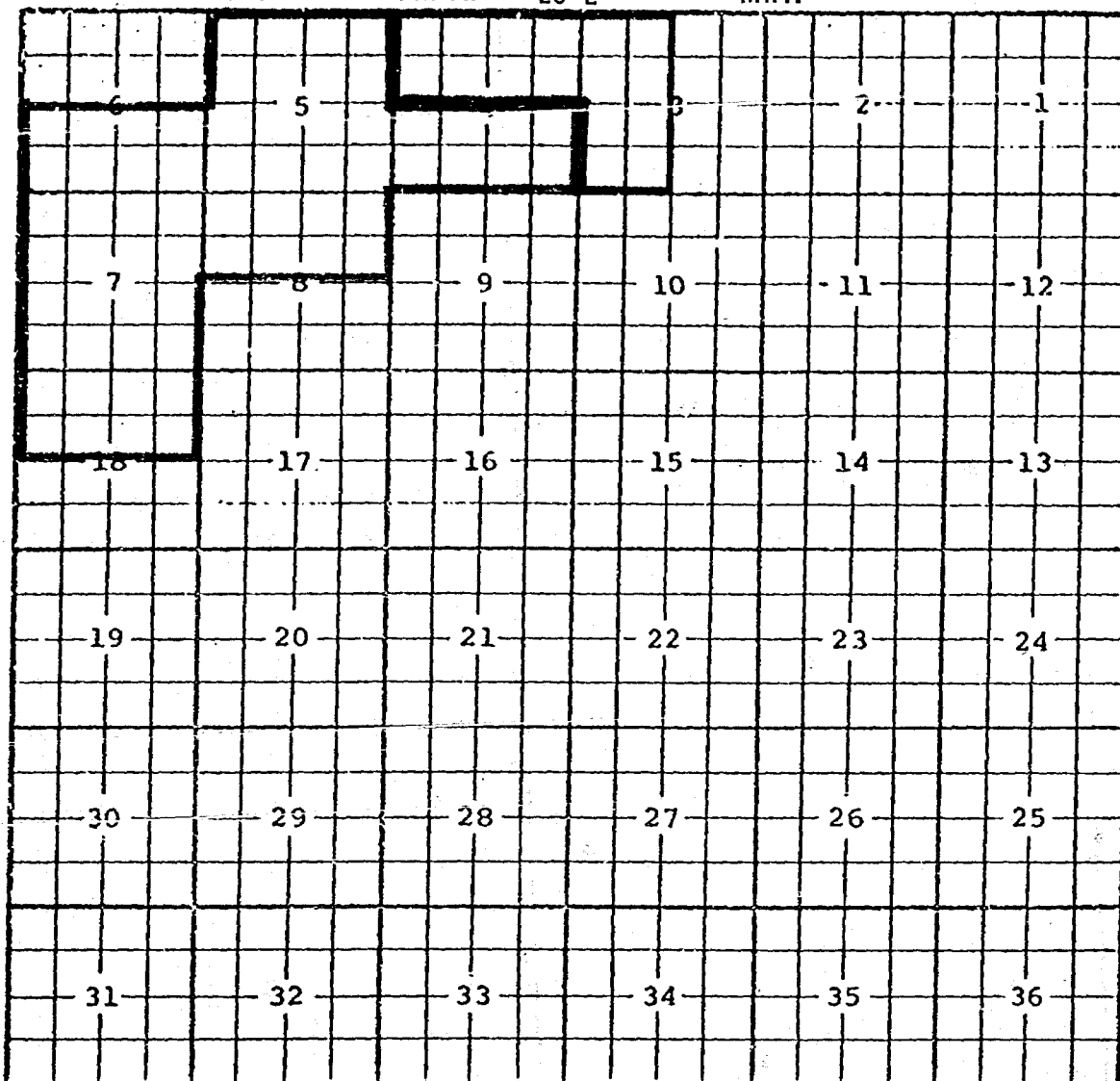
Proposed extension outlined in blue:

Section 19: S/2 NE/4 & SE/4

CASE #7219 (hh)  
COUNTY EDDY

POOL RICHARD KNOB - ATOKA MORROW GAS

TOWNSHIP 18 S RANGE 25 E NMIM



Purpose: One completed gas well capable of producing.

Operator	Lease	#-U	S-T-R	Comp.	Form	TOP
Yates Pet. Corp.	Murphy NW Fed.Com.	1-L	3-18-25	1/11/81	Atoka-Morrow	8289

Pool boundary outlined in red.

Proposed extension outlined in blue:

Section 3: W/2

Section 4: N/2

CASE #7219 (11)

COUNTY EDDY

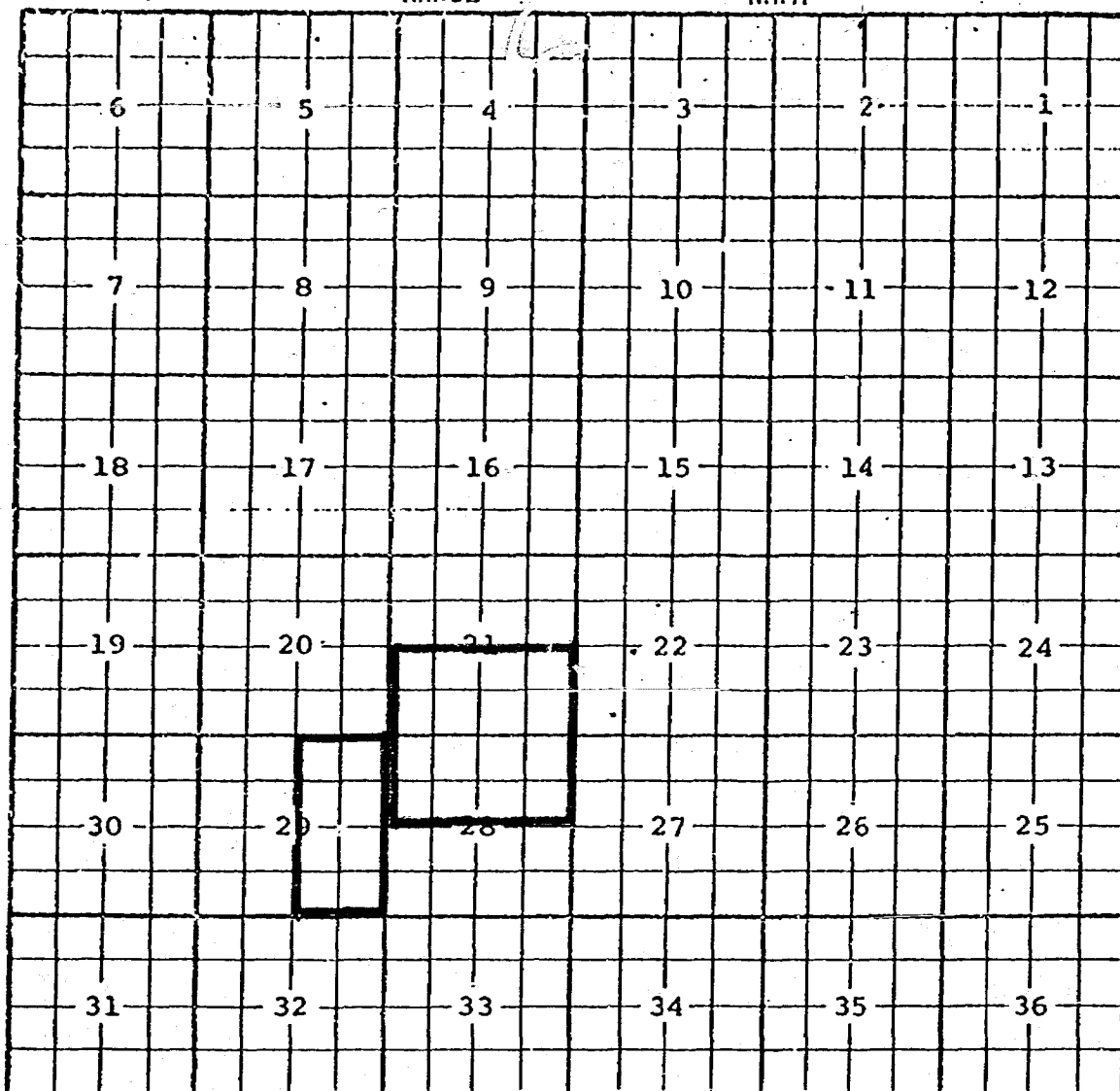
POOL

WEST SAND DUNES - MORROW GAS

TOWNSHIP 23 S

RANGE 31 E

NMIM



Purpose: One completed gas well capable of producing.

Operator	Lease	#-U	S-T-R	Comp.	Form.	TOP
Coquina Oil Co.	Pure Gold A Fed.	1-N	21-23-31	1/19/81	Morrow	14414

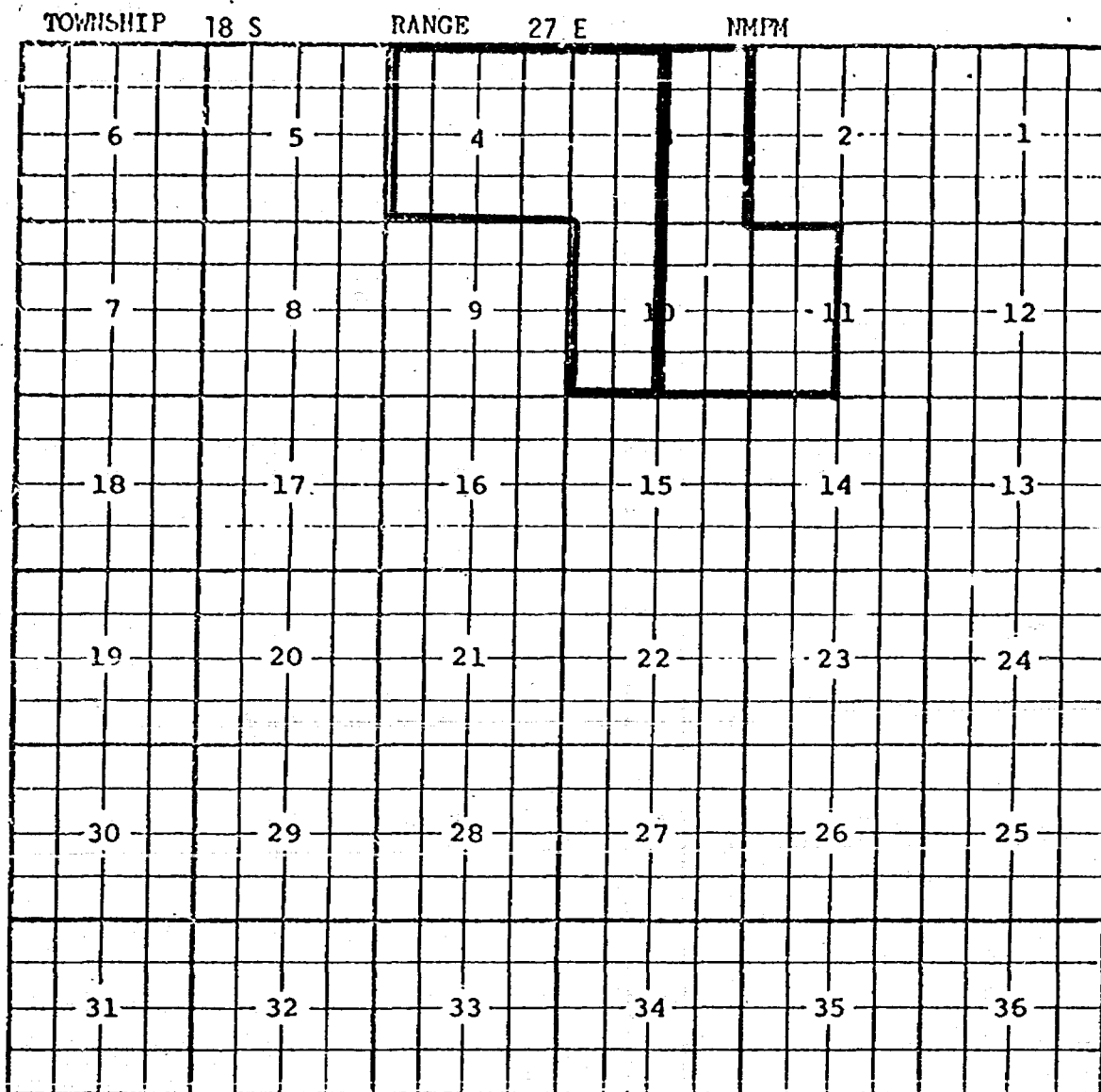
Pool boundary outlined in red.

Proposed extension outlined in blue:

Section 21: S/2

Section 28: N/2

CASE NO. 7219 (jj) EXTENSION OF AN EXISTING GAS POOL  
 COUNTY EDDY POOL SCOGGIN DRAW - MORROW GAS



Purpose: Two completed gas wells capable of producing.

Operator	Lease	#-U	S-T-R	Comp.	Form.	TOP
Amoco Prod.Co.	Fed. BA	1-E	4-18-27	2/17/81	Morrow	9586
Amoco Prod.Co.	Fed. BB	1-C	10-18-27	2/16/81	Morrow	9560

Pool boundary outlined in red.

Proposed extension outlined in blue:

Section 3: W/2

Section 4: All

Section 10: W/2

CASE NO. 7219 (kk) EXTENSION OF AN EXISTING OIL POOL

COUNTY LEA TOWNSHIP 20 South RANGE 39 East NMIM

6	5	4	3	2	1
7	8	9	10	11	12
18	17	16	15	14	13
19	20	21	22	23	24
30	29	28	27	26	25
31	32	33	34	35	36

PURPOSE: One completed oil well capable of producing.  
 Post Petroleum Co. Inc. Llano 31 Fed #1-F in Sec 31, T20S-R39E, completed  
 Dec. 21, 1980, in the Blinebry formation. Top perf 6055 feet.

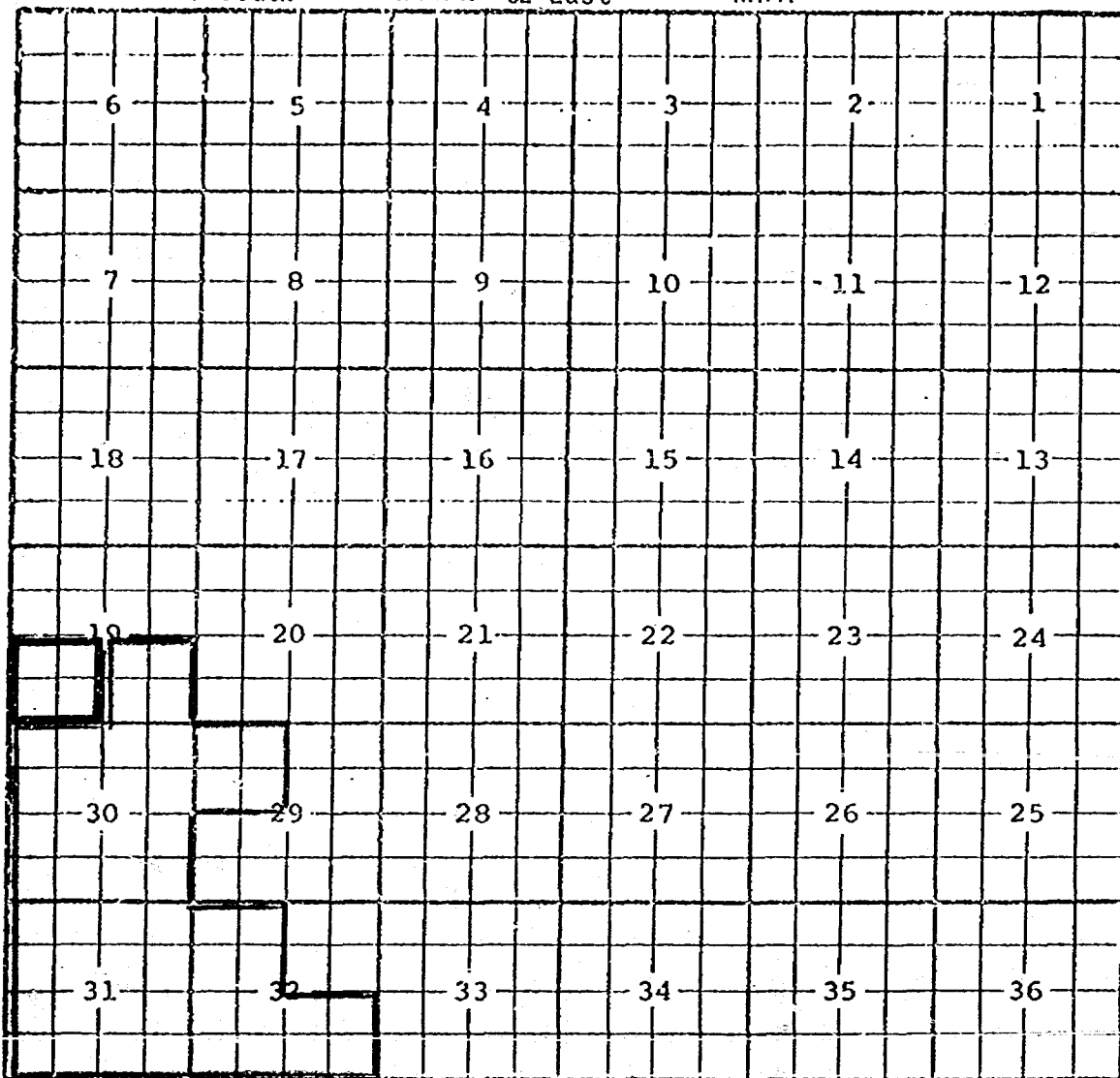
Pool boundary outlined in red.

Proposed pool extension outlined in green. SECTION 31: N/2

CASE NO. 7219 (11) EXTENSION OF AN EXISTING OIL POOL

COUNTY ROOSEVELT POOL TOMAHAWK-SAN ANDRES

TOWNSHIP 7 South RANGE 32 East NMIM



PURPOSE: Two completed oil wells capable of producing

Sundance Oil Company Cone Fed #21-M in 19-7-32 completed 1-10-81 in SA -top perf 4107

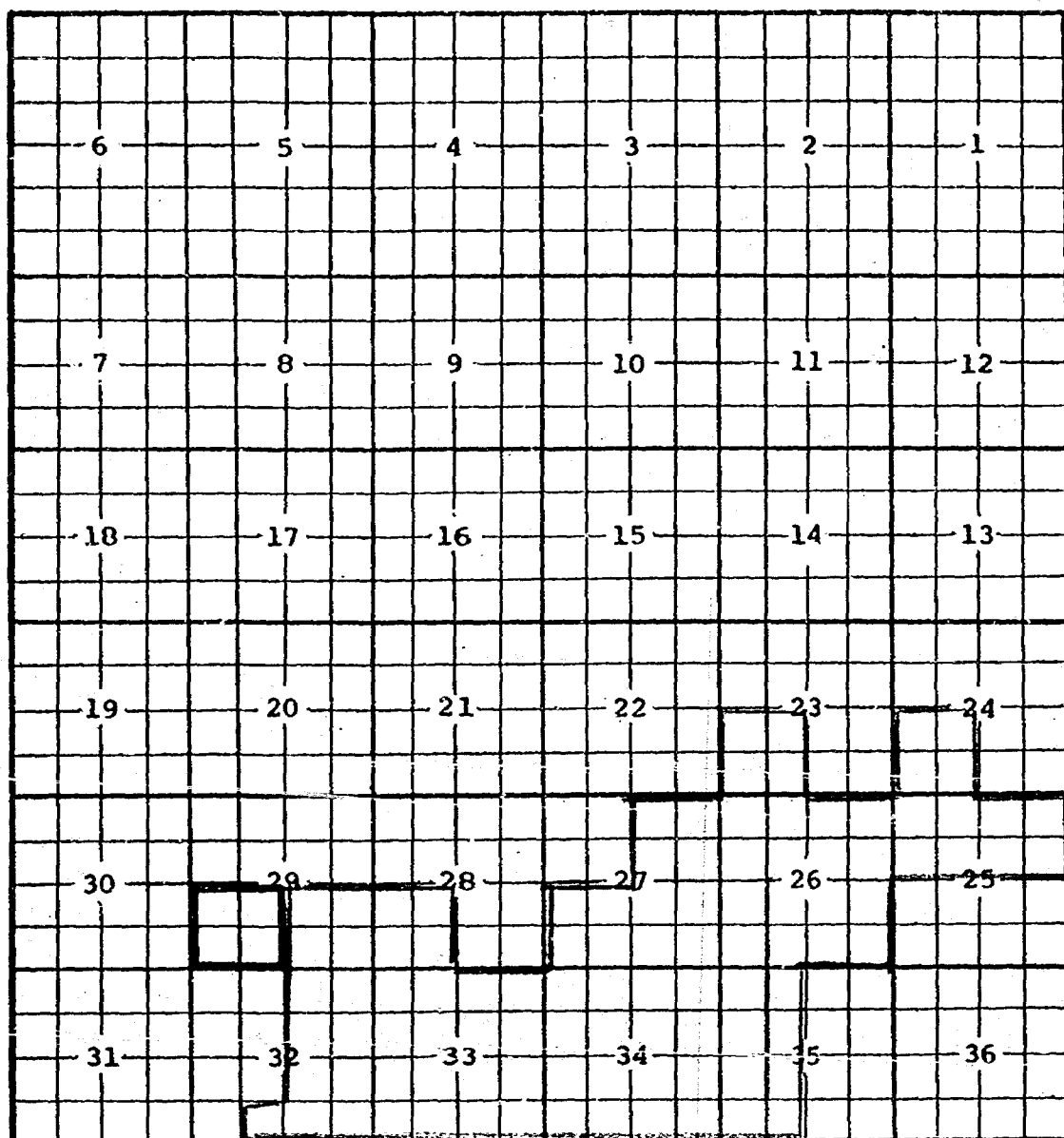
Sundance Oil Co. Cone Fed #27-L in 19-7-32, completed 2-8-81 in SA - top perf 4056'

Pool boundary outlined in red.

Proposed pool extension outlined in green. SECTION 19: SW/4

CASE NO. 7219 (mm) EXTENSION OF AN EXISTING OIL POOL

COUNTY	CHAVES	POOL	TOM-TOM-SAN ANDRES	
TOWNSHIP	7 South	RANGE	31 East	NMPM



PURPOSE: One completed oil well capable of producing.  
 Western Reserves Oil Company Sabine #1-N in Sec. 29, T7S, R31E, completed  
 Feb. 13, 1981, in the San Andres formation. Top perf 3718 feet.

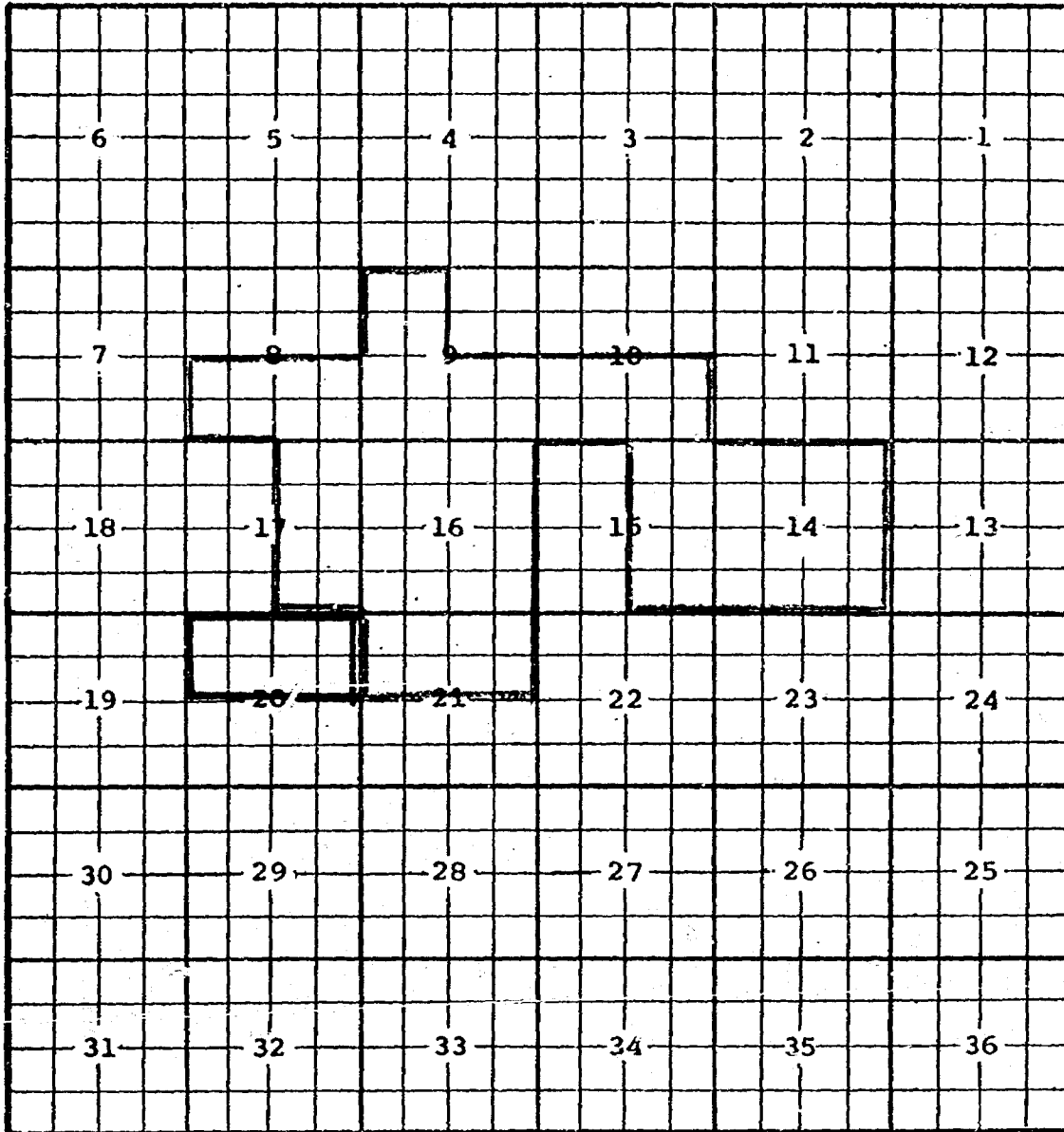
Pool boundary outlined in red.

Proposed pool extension outlined in green. SECTION 29: SW/4

CASE NO. 7219 (nn) EXTENSION OF AN EXISTING GAS POOL

COUNTY LEA POOL TOWNSEND-MORROW GAS

TOWNSHIP 16 South RANGE 35 East NMPM



PURPOSE: One completed gas well capable of producing.

Dinero Operating Co. Eidson #1-H in Sec. 20, T16S, R35E, completed in the Morrow formation on July 18, 1980. Top perf 12,326 feet.

Pool boundary outlined in red.

Proposed pool extension outlined in green. SECTION 20: N/2

CASE #7219 (00)

COUNTY EDDY

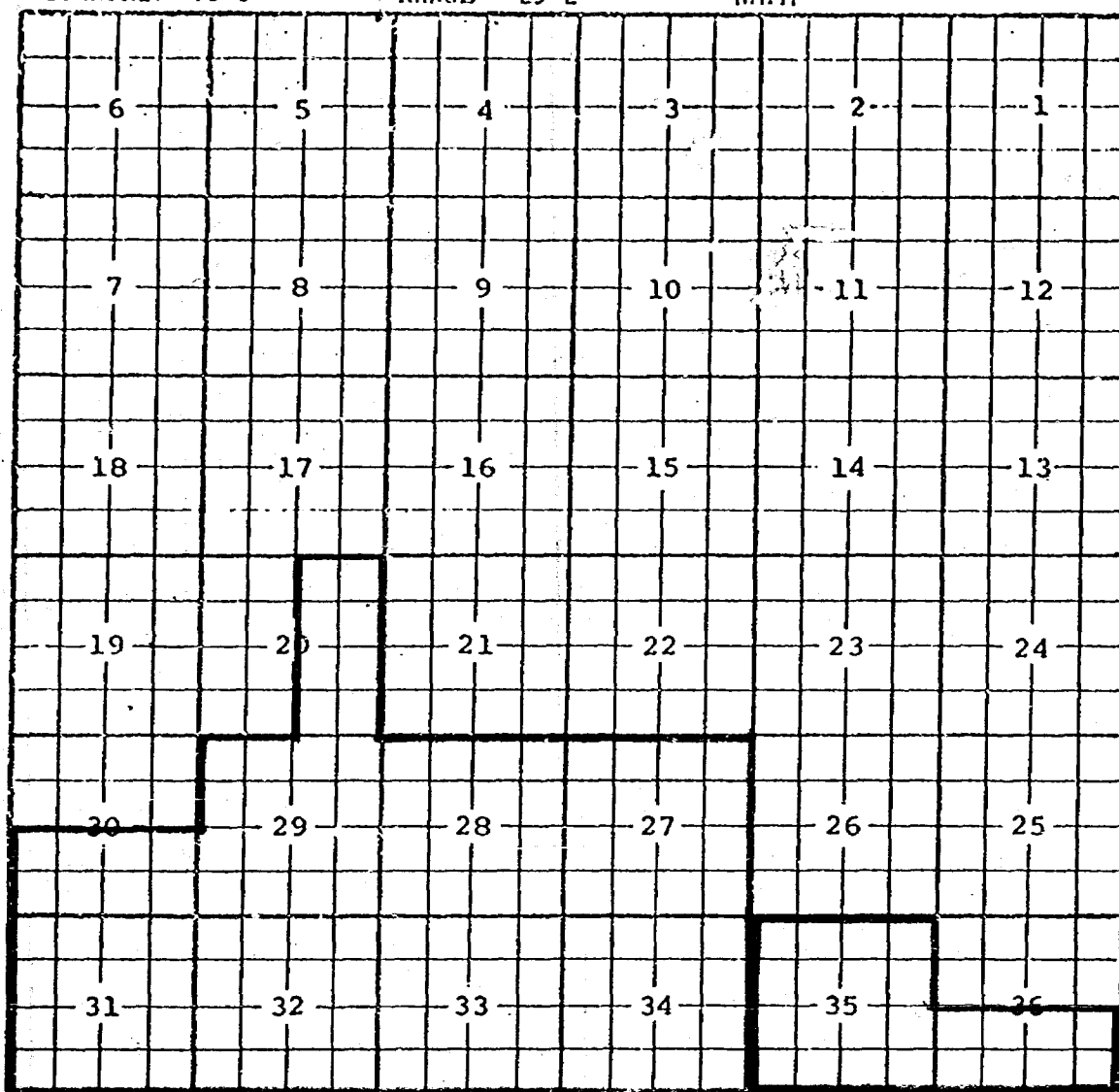
POOL

NORTH TURKEY TRACK - MORROW GAS

TOWNSHIP 18 S

RANGE 29 E

NMIM



Purpose: One completed gas well capable of producing.

Operator	Lease	#-U	S-T-R	Comp.	Form	TOP
Tenneco Oil Co.	St. JL-36	1-0	36-18-29	12/9/80	Morrow	11216

Pool boundary outlined in red.

Proposed extension outlined in blue:

Section 35: All

Section 36: S/2

CASE No. 7219 (pp) EXTENSION OF AN EXISTING OIL POOL

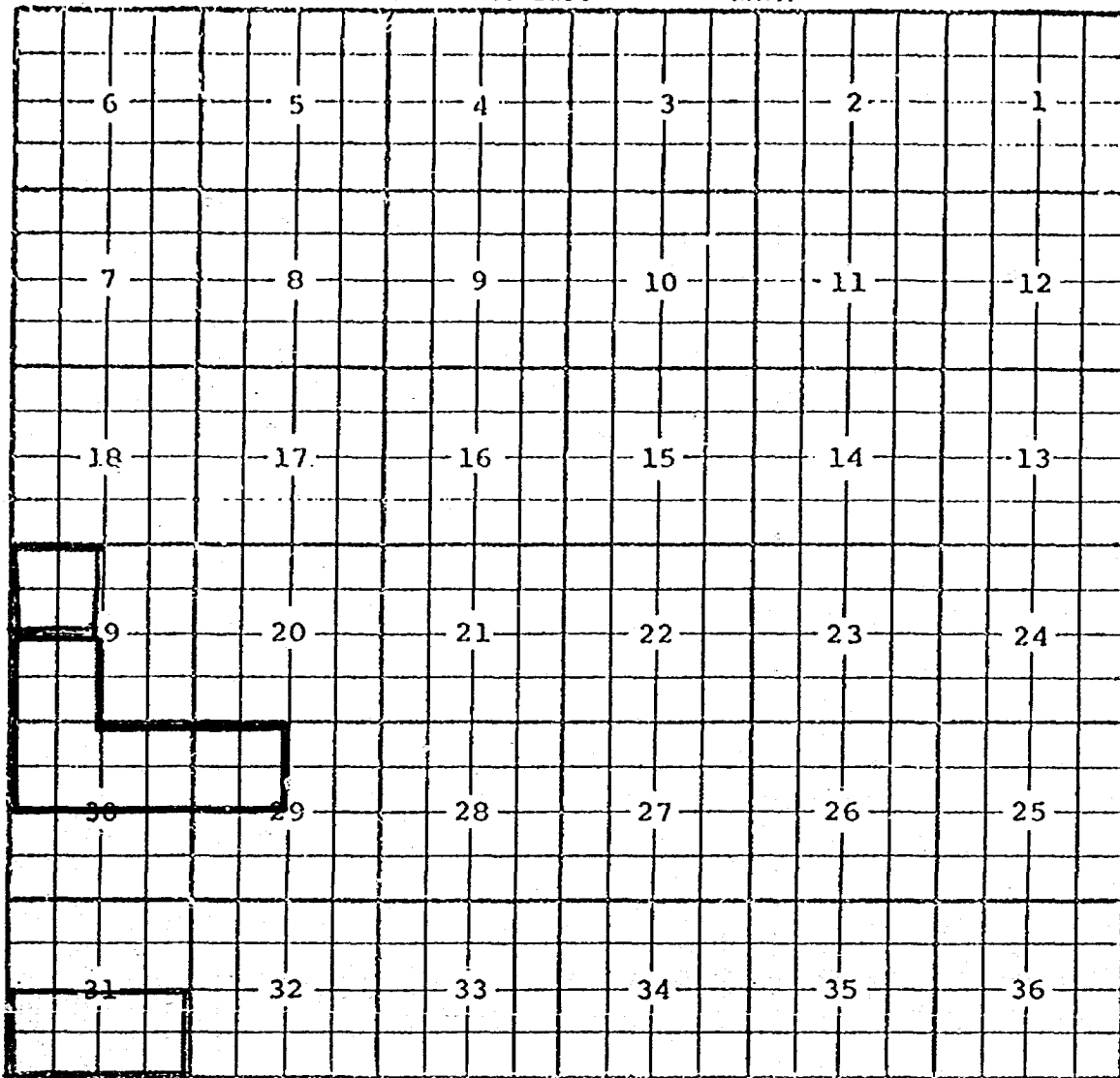
COUNTY LEA

POOL VACUUM-GRAYBURG-SAN ANDRES

TOWNSHIP 17 South

RANGE 36 East

NMIM



PURPOSE: One completed oil well capable of producing.

Homer C. Osborne State #1-F in Sec. 29, T17S, R36E, completed Feb. 5, 1981,  
in the SA formation. Top perf 5152 feet.

Pool boundary outlined in red.

Proposed pool extension outlined in green. SECTION 19: SW/4

SECTION 29: NW/4

SECTION 30: N/2

STATE OF NEW MEXICO  
ENERGY AND MINERALS DEPARTMENT  
OIL CONSERVATION DIVISION

IN THE MATTER OF THE HEARING  
CALLED BY THE OIL CONSERVATION  
DIVISION FOR THE PURPOSE OF  
CONSIDERING:

CASE NO. 7219

ORDER NO. \_\_\_\_\_

THE APPLICATION OF THE OIL CONSERVATION  
DIVISION UPON ITS OWN MOTION FOR AN ORDER  
CREATING AND EXTENDING CERTAIN POOLS IN  
CHAVES, EDDY, LEA, AND ROOSEVELT COUNTIES,  
NEW MEXICO.

ORDER OF THE DIVISION

BY THE DIVISION:

This cause came on for hearing at 9:00 a.m. on April 8, 1981, at Santa Fe, New Mexico, before Examiner Richard L. Stamets.

NOW, on this \_\_\_\_\_ day of April, 1981, the Division Director, having considered the testimony, the record, and the recommendations of the Examiner, and being fully advised in the premises,

FINDS:

(1) That due public notice having been given as required by law, the Division has jurisdiction of this cause and the subject matter thereof.

(2) That there is need for the creation of a new pool in Roosevelt County, New Mexico, for the production of gas from the San Andres formation, said pool to bear the designation of North Bluitt-San Andres Gas Pool. Said North Bluitt-San Andres Gas Pool was discovered by the Holly Energy, Inc. Holly 27 Federal Well No. 1 located in Unit J of Section 27, Township 7 South, Range 37 East, NMPM. It was completed in the San Andres formation on November 5, 1980. The top of the perforations is at 4348 feet.

(3) That there is need for the creation of a new pool in Lea County, New Mexico, for the production of gas from the Morrow formation, said pool to bear the designation of Bootleg Ridge-Morrow Gas Pool. Said Bootleg Ridge-Morrow Gas Pool was discovered by the Pogo Producing Company NBR Well No. 1 located in Unit J of Section 18, Township 22 South, Range 33 East, NMPM. It was completed in the Morrow formation on February 3, 1981. The top of the perforations is at 14,739 feet.

(4) That there is need for the creation of a new pool in Eddy County, New Mexico, for the production of gas from the Morrow formation, said pool to bear the designation of Bunting Ranch-Morrow Gas Pool. Said Bunting Ranch-Morrow Gas Pool was discovered by the Mitchell Energy Corporation State "36" Well No. 1 located in Unit B of Section 36, Township 19 South, Range 21 East, NMPM. It was completed in the Morrow formation on December 23, 1980. The top of the perforations is at 7830 feet.

(5) That there is need for the creation of a new pool in Lea County, New Mexico, for the production of gas from the Morrow formation, said pool to bear the designation of West LaRica-Morrow Gas Pool. Said West LaRica-Morrow Gas Pool was discovered by the Sun Oil Company Pennzoil Federal Com Well No. 1 located in Unit J of Section 29, Township 18 South, Range 34 East, NMPM. It was completed in the Morrow formation on January 5, 1981. The top of the perforations is at 13,388 feet.

(6) That there is need for the creation of a new pool in Lea County, New Mexico, for the production of gas from the Morrow formation, said pool to bear the designation of Pronghorn-Morrow Gas Pool. Said Pronghorn-Morrow Gas Pool was discovered by the Yates Petroleum Corporation Pronghorn Unit Well No. 1 located in Unit 6 of Section 6, Township 23 South, Range 33 East, NMPM. It was completed in the Morrow formation on May 21, 1980. The top of the perforations is at 15,031 feet.

(7) That there is need for the creation of a new pool in Lea County, New Mexico, for the production of oil from the Wolfcamp formation, said pool to bear the designation of Scharb-Wolfcamp Pool. Said Scharb-Wolfcamp Pool was discovered by the Southland Royalty Company Scharb "4" Well No. 2 located in Unit F of Section 4, Township 19 South, Range 35 East, NMPM. It was completed December 30, 1980, in the Wolfcamp formation. The top of the perforations is at 10,519 feet.

(8) That there is need for the creation of a new pool in Chaves County, New Mexico, for the production of gas from the Morrow formation, said pool to bear the designation of Springer Basin-Morrow Gas Pool. Said Springer Basin-Morrow Gas Pool was discovered by the Yates Petroleum Corporation Phillips KH Federal Com Well No. 1 located in Unit H of Section 23, Township 14 South, Range 27 East, NMPM. It was completed in the Morrow formation on April 13, 1979. The top of the perforations is at 8050 feet.

(9) That there is need for the creation of a new pool in Lea County, New Mexico, for the production of gas from the Mississippian formation, said pool to bear the designation of North Townsend-Mississippian Gas Pool. Said North Townsend-Mississippian Gas Pool was discovered by the U.S. Operating, Inc. Leavelle Well No. 1 located in Unit B of Section 23, Township 16 South, Range 35 East, NMPM. It was completed September 4, 1980, in the Mississippian formation. The top of the perforations is at 11,932 feet.

(10) That there is need for certain extensions to the Carson-Morrow Gas Pool, the Cato-San Andres Pool, the Race Track-San Andres Pool, and the Tom-Tom-San Andres Pool, all in Chaves County, New Mexico, the Boyd-Morrow Gas Pool, the North Burton Flats-Wolfcamp Gas Pool, the Crooked Creek-Morrow Gas Pool, the Crow Flats-Morrow Gas Pool, the South Empire-Morrow Gas Pool, the Henshaw-Queen-Grayburg-San Andres Pool, the Hoag Tank-Morrow Gas Pool, the Indian Basin-Upper Pennsylvanian Gas Pool, the Indian Flats-Delaware Pool, the West Malaga-Atoka Gas Pool, the Penasco Draw-San Andres-Yeso Associated Pool, the Richard Knob-Atoka-Morrow Gas Pool, the West Sand Dunes-Morrow Gas Pool, the Scoggin Draw-Morrow Gas Pool, and the North Turkey Track-Morrow Gas Pool, all in Eddy County, New Mexico, and the Bowers-Seven Rivers Pool, the Brunson-Fusselman Pool, the Comanche Stateline-Tansill-Yates-Seven Rivers-Queen Pool, the South Corbin-Wolfcamp Pool, the Drinkard Pool, the East Grama Ridge-Morrow Gas Pool, the Kennitz-Cisco Pool, the Northeast Lusk-Yates Pool, the Monument-Abo Pool, the East Terry-Blinebry Pool, the Townsend-Morrow Gas Pool, and the Vacuum-Grayburg-San Andres Pool, all in Lea County, New Mexico, and the Chaveroo-San Andres Pool, the South Peterson-Pennsylvanian Pool, and the Tomahawk-San Andres Pool, all in Roosevelt County, New Mexico.

IT IS THEREFORE ORDERED:

(a) That a new pool in Roosevelt County, New Mexico, classified as a gas pool for San Andres production is hereby created and designated as the North Bluit-San Andres Gas Pool, consisting of the following described area:

TOWNSHIP 7 SOUTH, RANGE 37 EAST, NMPM  
Section 27: SE/4

(b) That a new pool in Lea County, New Mexico, classified as a gas pool for Morrow production is hereby created and designated as the Bootleg Ridge-Morrow Gas Pool, consisting of the following described area:

TOWNSHIP 22 SOUTH, RANGE 33 EAST, NMPM  
Section 18: E/2

(c) That a new pool in Eddy County, New Mexico, classified as a gas pool for Morrow production is hereby created and designated as the Bunting Ranch-Morrow Gas Pool, consisting of the following described area:

TOWNSHIP 19 SOUTH, RANGE 21 EAST, NMPM  
Section 36: N/2

(d) That a new pool in Lea County, New Mexico, classified as a gas pool for Morrow production is hereby created and designated as the West LaRica-Morrow Gas Pool, consisting of the following described area:

TOWNSHIP 18 SOUTH, RANGE 34 EAST, NMPM  
Section 29: E/2

(e) That a new pool in Lea County, New Mexico, classified as a gas pool for Morrow production is hereby created and designated as the Pronghorn-Morrow Gas Pool, consisting of the following described area:

TOWNSHIP 23 SOUTH, RANGE 33 EAST, NMPM  
Section 6: N/2

(f) That a new pool in Lea County, New Mexico, classified as an oil pool for Wolfcamp production is hereby created and designated as the Scharb-Wolfcamp Pool, consisting of the following described area:

TOWNSHIP 19 SOUTH, RANGE 35 EAST, NMPM  
Section 4: NW/4

(g) That a new pool in Chaves County, New Mexico, classified as a gas pool for Morrow production is hereby created and designated as the Springer Basin-Morrow Gas Pool, consisting of the following described area:

TOWNSHIP 14 SOUTH, RANGE 27 EAST, NMPM  
Section 14: E/2  
Section 23: E/2

(h) That a new pool in Lea County, New Mexico, classified as a gas pool for Mississippian production is hereby created and designated as the North Townsend-Mississippian Gas Pool, consisting of the following described area:

TOWNSHIP 16 SOUTH, RANGE 35 EAST, NMPM  
Section 23: N/2

(i) That the Bowers-Seven Rivers Pool in Lea County, New Mexico, as heretofore classified, defined, and described, is hereby extended to include therein:

TOWNSHIP 19 SOUTH, RANGE 38 EAST, NMPM  
Section 4: SE/4

(j) That the Boyd-Morrow Gas Pool in Eddy County, New Mexico, as heretofore classified, defined, and described, is hereby extended to include therein:

TOWNSHIP 19 SOUTH, RANGE 24 EAST, NMPM  
Section 11: E/2  
Section 14: N/2

(k) That the Brunson-Fusselman Pool in Lea County, New Mexico, as heretofore classified, defined, and described, is hereby extended to include therein:

TOWNSHIP 22 SOUTH, RANGE 37 EAST, NMPM  
Section 9: SW/4

(l) That the North Burton Flats-Wolfcamp Gas Pool in Eddy County, New Mexico, as heretofore classified, defined, and described, is hereby extended to include therein:

TOWNSHIP 20 SOUTH, RANGE 28 EAST, NMPM  
Section 11: E/2  
Section 12: W/2

(m) That the Carson-Morrow Gas Pool in Chaves County, New Mexico, as heretofore classified, defined, and described, is hereby extended to include therein:

TOWNSHIP 9 SOUTH, RANGE 31 EAST, NMPM  
Section 10: S/2  
Section 15: N/2

(n) That the Cato-San Andres Pool in Chaves County, New Mexico, as heretofore classified, defined, and described, is hereby extended to include therein:

TOWNSHIP 8 SOUTH, RANGE 30 EAST, NMPM  
Section 18: NE/4

(o) That the Chaveroo-San Andres Pool in Roosevelt County, New Mexico, as heretofore classified, defined, and described, is hereby extended to include therein:

TOWNSHIP 7 SOUTH, RANGE 32 EAST, NMPM  
Section 27: SW/4

(p) That the Comanche Stateline-Tansill-Yates-Seven Rivers-Queen Pool in Lea County, New Mexico, as heretofore classified, defined, and described, is hereby extended to include therein:

TOWNSHIP 26 SOUTH, RANGE 36 EAST, NMPM  
Section 22: SW/4

(q) That the South Corbin-Wolfcamp Pool in Lea County, New Mexico, as heretofore classified, defined, and described, is hereby extended to include therein:

TOWNSHIP 18 SOUTH, RANGE 33 EAST, NMPM  
Section 33: W/2 and SE/4

(r) That the Crooked Creek-Morrow Gas Pool in Eddy County, New Mexico, as heretofore classified, defined, and described, is hereby extended to include therein:

TOWNSHIP 24 SOUTH, RANGE 24 EAST, NMPM  
Section 17: N/2

(s) That the Crow Flats-Morrow Gas Pool in Eddy County, New Mexico, as heretofore classified, defined, and described, is hereby extended to include therein:

TOWNSHIP 16 SOUTH, RANGE 28 EAST, NMPM  
Section 19: S/2  
Section 30: W/2

(t) That the Drinkard Pool in Lea County, New Mexico, as heretofore classified, defined, and described, is hereby extended to include therein:

TOWNSHIP 22 SOUTH, RANGE 36 EAST, NMPM  
Section 13: NW/4

(u) That the South Empire-Morrow Gas Pool in Eddy County, New Mexico, as heretofore classified, defined, and described, is hereby extended to include therein:

TOWNSHIP 18 SOUTH, RANGE 28 EAST, NMPM  
Section 13: S/2  
Section 24: E/2

(v) That the East Grama Ridge-Morrow Gas Pool in Lea County, New Mexico, as heretofore classified, defined, and described, is hereby extended to include therein:

TOWNSHIP 21 SOUTH, RANGE 34 EAST, NMPM  
Section 25: S/2

(w) That the Henshaw-Queen-Grayburg-San Andres Pool in Eddy County, New Mexico, as heretofore classified, defined, and described, is hereby extended to include therein:

TOWNSHIP 16 SOUTH, RANGE 31 EAST, NMPM  
Section 19: NW/4 NW/4

(x) That the Hoag Tank-Morrow Gas Pool in Eddy County, New Mexico, as heretofore classified, defined, and described, is hereby extended to include therein:

TOWNSHIP 19 SOUTH, RANGE 24 EAST, NMPM  
Section 16: All

(y) That the Indian Basin-Upper Pennsylvanian Gas Pool in Eddy County, New Mexico, as heretofore classified, defined, and described, is hereby extended to include therein:

TOWNSHIP 21 SOUTH, RANGE 23 EAST, NMPM  
Section 30: All

(z) That the Indian Flats-Delaware Pool in Eddy County, New Mexico, as heretofore classified, defined, and described, is hereby extended to include therein:

TOWNSHIP 21 SOUTH, RANGE 28 EAST, NMPM  
Section 35: SW/4 SE/4

(aa) That the Kemnitz-Cisco Pool in Lea County, New Mexico, as heretofore classified, defined, and described, is hereby extended to include therein:

TOWNSHIP 16 SOUTH, RANGE 34 EAST, NMPM  
Section 15: NW/4  
Section 16: NE/4

(bb) That the Northeast Lusk-Yates Pool in Lea County, New Mexico, as heretofore classified, defined, and described, is hereby extended to include therein:

TOWNSHIP 19 SOUTH, RANGE 32 EAST, NMPM  
Section 15: NW/4

(cc) That the West Malaga-Atoka Gas Pool in Eddy County, New Mexico, as heretofore classified, defined, and described, is hereby extended to include therein:

TOWNSHIP 24 SOUTH, RANGE 28 EAST, NMPM  
Section 4: All

-5-  
CASE NO. 7219  
ORDER NO. \_\_\_\_\_

(dd) That the Monument-Abo Pool in Lea County, New Mexico, as heretofore classified, defined, and described, is hereby extended to include therein:

TOWNSHIP 20 SOUTH, RANGE 35 EAST, NMPM  
Section 2: N/2

(ee) That the Penasco Draw-San Andres-Yeso Associated Pool in Eddy County, New Mexico, as heretofore classified, defined, and described, is hereby extended to include therein:

TOWNSHIP 18 SOUTH, RANGE 26 EAST, NMPM  
Section 31: SE/4 SW/4

(ff) That the South Peterson-Pennsylvanian Pool in Roosevelt County, New Mexico, as heretofore classified, defined, and described, is hereby extended to include therein:

TOWNSHIP 6 SOUTH, RANGE 33 EAST, NMPM  
Section 11: NE/4

(gg) That the Race Track-San Andres Pool in Chaves County, New Mexico, as heretofore classified, defined, and described, is hereby extended to include therein:

TOWNSHIP 10 SOUTH, RANGE 28 EAST, NMPM  
Section 19: S/2 NE/4 and SE/4

(hh) That the Richard Knob-Atoka-Morrow Gas Pool in Eddy County, New Mexico, as heretofore classified, defined, and described, is hereby extended to include therein:

TOWNSHIP 18 SOUTH, RANGE 25 EAST, NMPM  
Section 3: W/2  
Section 4: N/2

(ii) That the West Sand Dunes-Morrow Gas Pool in Eddy County, New Mexico, as heretofore classified, defined, and described, is hereby extended to include therein:

TOWNSHIP 23 SOUTH, RANGE 31 EAST, NMPM  
Section 21: S/2  
Section 28: N/2

(jj) That the Scoggin Draw-Morrow Gas Pool in Eddy County, New Mexico, as heretofore classified, defined, and described, is hereby extended to include therein:

TOWNSHIP 18 SOUTH, RANGE 27 EAST, NMPM  
Section 3: W/2  
Section 4: All  
Section 10: W/2

(kk) That the Fast Terry-Blinbry Pool in Lea County, New Mexico, as heretofore classified, defined, and described, is hereby extended to include therein:

TOWNSHIP 20 SOUTH, RANGE 39 EAST, NMPM  
Section 31: N/2

(ll) That the Tomahawk-San Andres Pool in Roosevelt County, New Mexico, as heretofore classified, defined, and described, is hereby extended to include therein:

TOWNSHIP 7 SOUTH, RANGE 32 EAST, NMPM  
Section 19: SW/4

(mm) That the Tom-Tom-San Andres Pool in Chaves County, New Mexico, as heretofore classified, defined, and described, is hereby extended to include therein:

TOWNSHIP 7 SOUTH, RANGE 31 EAST, NMPM  
Section 29: SW/4

(nn) That the Townsend-Morrow Gas Pool in Lea County, New Mexico, as heretofore classified, defined, and described, is hereby extended to include therein:

TOWNSHIP 16 SOUTH, RANGE 35 EAST, NMPM  
Section 20: N/2

(oo) That the North Turkey Track-Morrow Gas Pool in Eddy County, New Mexico, as heretofore classified, defined, and described, is hereby extended to include therein:

TOWNSHIP 18 SOUTH, RANGE 29 EAST, NMPM  
Section 35: All  
Section 36: S/2

(pp) That the Vacuum-Grayburg-San Andres Pool in Lea County, New Mexico, as heretofore classified, defined, and described, is hereby extended to include therein:

TOWNSHIP 17 SOUTH, RANGE 36 EAST, NMPM  
Section 19: SW/4  
Section 29: NW/4  
Section 30: N/2

IT IS FURTHER ORDERED:

(1) That pursuant to Section 70-2-18, NMSA 1978, contained in Chapter 271, Laws of 1969, any well which, by virtue of any of the above pool extensions, is subject to pool rules providing for spacing or proration units larger than the one which is presently dedicated thereto, shall have 60 days from the effective date of this order in which to file new Forms C-102 dedicating a standard unit for the pool to said well, or to obtain a non-standard unit approved by the Division. Pending such compliance, the well shall receive a maximum allowable in the same proportion to a standard allowable for the pool that the acreage dedicated to the well bears to a standard unit for the pool. Failure to file Form C-102 dedicating a standard unit to the well or to obtain a non-standard unit approved by the Division within said 60-day period shall subject the well to cancellation of allowable.

(2) That the effective date of this order and all creations, and extensions included herein shall be May 1, 1981.

DONE at Santa Fe, New Mexico, on the day and year hereinabove designated.

STATE OF NEW MEXICO  
OIL CONSERVATION DIVISION

JOE D. RAMEY  
Director

S E A L