

CASE 7234: GETTY OIL COMPANY FOR A
DUAL COMPLETION, RIO ARRIBA COUNTY, NEW
MEXICO

Disputed

CASE NO.

7234-

APPLICATION,
TRANSCRIPTS,
SMALL EXHIBITS,
ETC.

STATE OF NEW MEXICO
ENERGY AND MINERALS DEPARTMENT
OIL CONSERVATION DIVISION
STATE LAND OFFICE BLDG.
SANTA FE, NEW MEXICO
22 April 1981

EXAMINER HEARING

IN THE MATTER OF:

Application of Getty Oil Company for
a dual completion, Rio Arriba County,
New Mexico.

CASE
7234

BEFORE: Daniel S. Nutter

TRANSCRIPT OF HEARING

A P P E A R A N C E S

For the Oil Conservation
Division:

Ernest L. Padilla, Esq.
Legal Counsel to the Division
State Land Office Bldg.
Santa Fe, New Mexico 87501

For the Applicant:

MR. NUTTER: We'll call Case Number 7234.

MR. PADILLA: Application of Getty Oil
Company for a dual completion, Rio Arriba County, New Mexico.

MR. NUTTER: Applicant in this case has
requested dismissal.

Case Number 7234 will be dismissed.

(Hearing concluded.)

C E R T I F I C A T E

I, SALLY W. BOYD, C.S.R., DO HEREPY CERTIFY that
the foregoing Transcript of Hearing before the Oil Conserva-
tion Division was reported by me; that the said transcript
is a full, true, and correct record of the hearing, prepared
by me to the best of my ability.

Sally W. Boyd CSR

SALLY W. BOYD, C.S.R.

Rt. 1 Box 193-B
Santa Fe, New Mexico 87501
Phone (505) 455-7409

I do hereby certify that the foregoing is
a complete record of the proceedings in
the Examiner hearing of Case No. 7294
heard by me on 4/12 1981.

[Signature], Examiner
Oil Conservation Division

STATE OF NEW MEXICO
ENERGY AND MINERALS DEPARTMENT
OIL CONSERVATION DIVISION
STATE LAND OFFICE BLDG.
SANTA FE, NEW MEXICO
22 April 1981

EXAMINER HEARING

IN THE MATTER OF:

Application of Getty Oil Company for
a dual completion, Rio Arriba County,
New Mexico.

CASE
7234

BEFORE: Daniel S. Nutter

TRANSCRIPT OF HEARING

A P P E A R A N C E S

For the Oil Conservation
Division:

Ernest L. Padilla, Esq.
Legal Counsel to the Division
State Land Office Bldg.
Santa Fe, New Mexico 87501

For the Applicant:

MR. NUTTER: We'll call Case Number 7234.

MR. PADILLA: Application of Getty Oil
Company for a dual completion, Rio Arriba County, New Mexico.

MR. NUTTER: Applicant in this case has
requested dismissal.

Case Number 7234 will be dismissed.

(Hearing concluded.)

C E R T I F I C A T E

I, SALLY W. BOYD, C.S.R., DO HEREBY CERTIFY that
the foregoing Transcript of Hearing before the Oil Conserva-
tion Division was reported by me; that the said transcript
is a full, true, and correct record of the hearing, prepared
by me to the best of my ability.

Sally W. Boyd CSR

SALLY W. BOYD, C.S.R.

Rt. 1 Box 193-B
Santa Fe, New Mexico 87501
Phone (505) 455-7409

I do hereby certify that the foregoing is
a complete record of the proceedings in
the Examiner hearing of Case No. 7234
heard by me on 4/22 1981.

[Signature], Examiner
Oil Conservation Division



BRUCE KING
GOVERNOR
LARRY KEHOE
SECRETARY

STATE OF NEW MEXICO
ENERGY AND MINERALS DEPARTMENT
OIL CONSERVATION DIVISION

May 1, 1981

POST OFFICE BOX 2088
STATE LAND OFFICE BUILDING
SANTA FE, NEW MEXICO 87501
(505) 827-2434

Mr. H. E. Aab
Getty Oil Company
P. O. Box 3360
Casper, Wyoming 82602

Re: CASE NO. 7234
ORDER NO. R-6676

Applicant:

Getty Oil Company

Dear Sir:

Enclosed herewith are two copies of the above-referenced
Division order recently entered in the subject case.

Yours very truly,


JOE D. RAMEY
Director

JDR/fd

Copy of order also sent to:

Hobbs OCD x
Artesia OCD x
Aztec OCD x

Other _____

STATE OF NEW MEXICO
ENERGY AND MINERALS DEPARTMENT
OIL CONSERVATION DIVISION

IN THE MATTER OF THE HEARING
CALLED BY THE OIL CONSERVATION
DIVISION FOR THE PURPOSE OF
CONSIDERING:

CASE NO. 7234
Order No. R-6676

APPLICATION OF GETTY OIL COMPANY
FOR A DUAL COMPLETION, RIO ARRIBA
COUNTY, NEW MEXICO.

ORDER OF THE DIVISION

BY THE DIVISION:

This cause came on for hearing at 9 a.m. on April 22, 1981,
at Santa Fe, New Mexico, before Examiner Daniel S. Nutter.

NOW, on this 30th day of April, 1981, the Division
Director, having considered the record and the recommendations
of the Examiner, and being fully advised in the premises,

FINDS:

That the applicant's request for dismissal should be
granted.

IT IS THEREFORE ORDERED:

That Case No. 7234 is hereby dismissed.

DONE at Santa Fe, New Mexico, on the day and year herein-
above designated.

STATE OF NEW MEXICO
OIL CONSERVATION DIVISION


JOE D. RAMEY
Director

SEAL
rd/

CASE 7229: Application of Yates Petroleum Corporation for an unorthodox gas well location, Eddy County, New Mexico. Applicant, in the above-styled cause, seeks approval for the unorthodox Morrow-Pennsylvanian location of its Sharp "QS" Com. Well No. 1 to be drilled 660 feet from the South and East lines of Section 4, Township 17 South, Range 26 East, the S/2 of said Section 4 to be dedicated to the well.

CASE 7184: (Continued from March 11, 1981, Examiner Hearing)

Application of Harvey E. Yates Company for compulsory pooling, Eddy County, New Mexico. Applicant, in the above-styled cause, seeks an order pooling all mineral interests in the Morrow formation underlying the E/2 of Section 13, Township 17 South, Range 28 East, to be dedicated to a well to be drilled at a standard location thereon. Also to be considered will be the cost of drilling and completing said well and the allocation of the cost thereof as well as actual operating costs and charges for supervision, designation of applicant as operator of the well, and a charge for risk involved in drilling said well.

CASE 7230: Application of Caribou Four Corners, Inc. for compulsory pooling, San Juan County, New Mexico. Applicant, in the above-styled cause, seeks an order pooling all mineral interests in the Mesaverde and Gallup formations underlying the S/2 SW/4 of Section 11, Township 29 North, Range 14 West, to be dedicated to a well to be drilled at a standard location thereon. Also to be considered will be the cost of drilling and completing said well and the allocation of the cost thereof as well as actual operating costs and charges for supervision, designation of applicant as operator of the well, and a charge for risk involved in drilling said well.

CASE 7231: Application of Caribou Four Corners, Inc. for compulsory pooling, San Juan County, New Mexico. Applicant, in the above-styled cause, seeks an order pooling all mineral interests in the Mesaverde and Gallup formations underlying the S/2 SE/4 of Section 11, Township 29 North, Range 15 West, to be dedicated to a well to be drilled at a standard location thereon. Also to be considered will be the cost of drilling and completing said well and the allocation of the cost thereof as well as actual operating costs and charges for supervision, designation of applicant as operator of the well, and a charge for risk involved in drilling said well.

CASE 7232: Application of Caribou Four Corners, Inc. for compulsory pooling, San Juan County, New Mexico. Applicant, in the above-styled cause, seeks an order pooling all mineral interests in the Mesaverde and Gallup formations underlying the E/2 SW/4 of Section 12, Township 29 North, Range 15 West, to be dedicated to a well to be drilled at a standard location thereon. Also to be considered will be the cost of drilling and completing said well and the allocation of the cost thereof as well as actual operating costs and charges for supervision, designation of applicant as operator of the well, and a charge for risk involved in drilling said well.

CASE 7233: Application of Bass Enterprises Production Co. for directional drilling, Lea County, New Mexico. Applicant, in the above-styled cause, seeks authority to directionally drill its Montieth Well No. 3, the surface location of which is 2130 feet from the South line and 1980 feet from the East line of Section 13, Township 16 South, Range 36 East, Northeast Lovington-Pennsylvanian Pool, and drill said well in an easterly direction to bottom it not closer than 510 feet to the outer boundary of the dedicated unit, being the N/2 SE/4 of said Section 13.

CASE 7234: Application of Getty Oil Company for a dual completion, Rio Arriba County, New Mexico. Applicant, in the above-styled cause, seeks approval for the dual completion of its Farming E Well No. 1-E located in Unit I of Section 2, Township 24 North, Range 6 West, to produce oil from the Gallup formation thru the casing-tubing annulus and gas from the Dakota formation thru tubing.



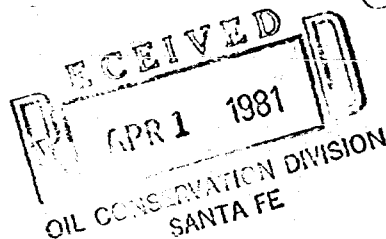
STATE OF NEW MEXICO
ENERGY AND MINERALS DEPARTMENT
OIL CONSERVATION DIVISION
AZTEC DISTRICT OFFICE

1000 RIO BRAZOS ROAD
AZTEC, NEW MEXICO 87410
(505) 334-6178

OIL CONSERVATION DIVISION
BOX 2088
SANTA FE, NEW MEXICO 87501

DATE 3-30-81

RE: Proposed MC X
Proposed DHC _____
Proposed NSL _____
Proposed SWD _____
Proposed WFX _____
Proposed PMX _____



Gentlemen:

I have examined the application dated 3-27-81

for the Betty Farming E#1E I-2-24N-6W
Operator Lease and Well No. Unit, S-T-R

and my recommendations are as follows:

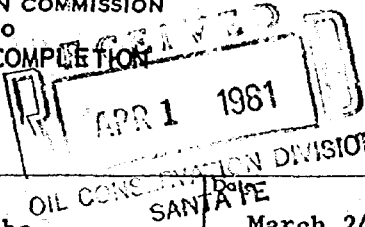
Docket for hearing. Oil zone makes some paraffin and
should not be produced up annulus

Yours truly,

Frank J. Chang

NEW MEXICO OIL CONSERVATION COMMISSION
SANTA FE, NEW MEXICO
APPLICATION FOR MULTIPLE COMPLETION

Form C-107
5-1-61



Case 7234

Operator Getty Oil Company		County Rio Arriba	Date March 24, 1981
Address P.O. Box 3360, Casper, Wyoming 82602		Lease Farming E	Well No. 1-E
Location of Well I	Unit 2	Township 24N	Range 6W

1. Has the New Mexico Oil Conservation Commission heretofore authorized the multiple completion of a well in these same pools or in the same zones within one mile of the subject well? YES _____ NO X
2. If answer is yes, identify one such instance: Order No. _____ ; Operator Lease, and Well No.: _____

3. The following facts are submitted:	Upper Zone	Intermediate Zone	Lower Zone
a. Name of Pool and Formation	Gallup		Dakota
b. Top and Bottom of Pay Section (Perforations)	5643'-5859'		6753'-6807'
c. Type of production (Oil or Gas)	Oil		Gas
d. Method of Production (Flowing or Artificial Lift)	Flowing		Flowing

4. The following are attached. (Please check YES or NO)


- | | | |
|-------------------------------------|-------------------------------------|---|
| Yes | No | |
| <input checked="" type="checkbox"/> | <input type="checkbox"/> | a. Diagrammatic Sketch of the Multiple Completion, showing all casing strings, including diameters and setting depths, centralizers and/or turbolizers and location thereof, quantities used and top of cement, perforated intervals, tubing strings, including diameters and setting depth, location and type of packers and side door chokes, and such other information as may be pertinent. |
| <input checked="" type="checkbox"/> | <input type="checkbox"/> | b. Plat showing the location of all wells on applicant's lease, all offset wells on offset leases, and the names and addresses of operators of all leases offsetting applicant's lease. |
| <input checked="" type="checkbox"/> | <input type="checkbox"/> | c. Waivers consenting to such multiple completion from each offset operator, or in lieu thereof, evidence that said offset operators have been furnished copies of the application.* |
| <input type="checkbox"/> | <input checked="" type="checkbox"/> | *d. Electrical log of the well or other acceptable log with tops and bottoms of producing zones and intervals of perforation indicated thereon. (If such log is not available at the time application is filed it shall be submitted as provided by Rule 112-A.) |

5. List all offset operators to the lease on which this well is located together with their correct mailing address.

Amerada Hess Corporation, Box 2040, 218 W. 6th St., Tulsa, OK 74102

Kimbell Oil Company, 300 Ft. Worth Natl. Bank Bldg., Ft. Worth TX

El Paso Natural Gas Co., P.O. Box 990, Farmington, NM 87401



* All electrical logs have previously been sent.

6. Were all operators listed in Item 5 above notified and furnished a copy of this application? YES X NO _____. If answer is yes, give date of each notification **March 24, 1981**.

CERTIFICATE: I, the undersigned, state that I am the **Area Superintendent** of the **Getty Oil Company** (company), and that I am authorized by said company to make this report; and that this report was prepared in my opinion and direction and that the facts stated therein are true, correct and complete to the best of my knowledge.

[Signature]

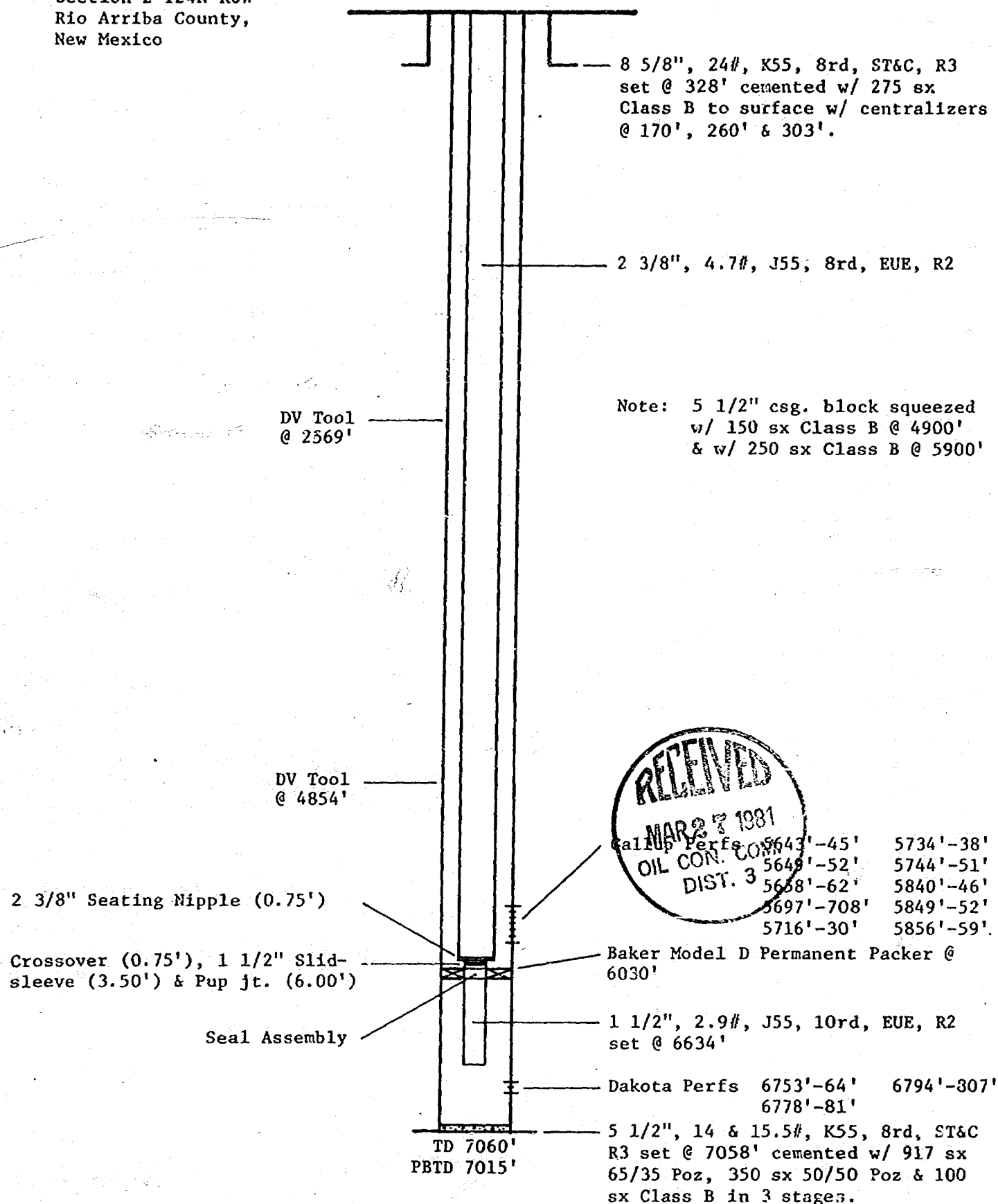
Signature

If operators not accompany an application for administrative approval, the New Mexico Oil Conservation Commission will require for a period of twenty (20) days from date of receipt by the Commission's Santa Fe office. If, after said twenty-day period, no request for hearing is received by the Santa Fe office, the application will then be processed.

If multiple completion will result in an unorthodox well location and/or a non-standard proration unit in one or more of the pools, then separate application for approval of the same should be filed simultaneously with this application.

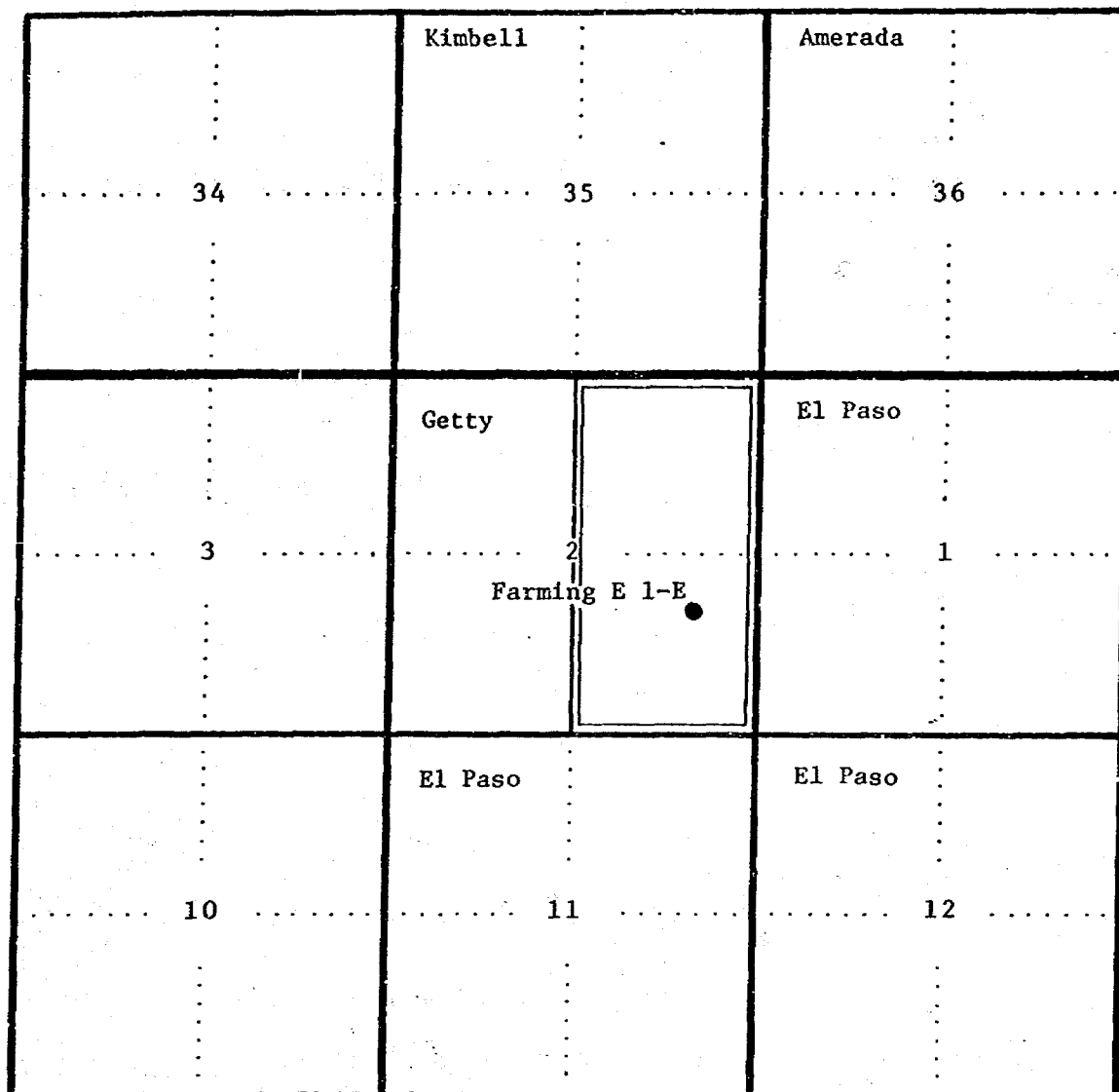
Farming E 1-E
1800' FSL & 930' FEL
Section 2-T24N-R6W
Rio Arriba County,
New Mexico

WELLBORE DIAGRAM



T
25
N

T
24
N



R6W

Getty Oil Company Casper, Wyoming
OFFSET OWNERSHIP PLAT Farming E 1-E NE SE Section 2-T24N-R6W Rio Arriba County, New Mexico
Scale: 1" = 1/2 mile March, 1981



Getty Oil Company, P.O. Box 3360, Casper, Wyoming 82602

Central Exploration and Production Division

March 24, 1981

New Mexico Oil Conservation Commission
1000 Rio Brazos Road
Aztec, New Mexico 87401

Re: Farming E # 1-E
1800' FSL & 930' FEL
Section 2 - T24N-R6W
Rio Arriba County, New Mexico

Gentlemen:

By copy of the attached letters and C-107's offset operators were notified of Getty's request for multiple completion on the referenced well by certified mail.

Very truly yours,

GETTY OIL COMPANY

A handwritten signature in dark ink, appearing to read "H. E. Aab". The signature is fluid and cursive, with the first letters of the first and last names being capitalized and prominent.

H. E. Aab
Area Superintendent

DAW/cs
Attachments:



Getty Oil Company, P.O. Box 3360, Casper, Wyoming 82602

Central Exploration and Production Division

Amerada Hess Corporation
Box 2040
Tulsa, Oklahoma 74102

March 24, 1981

Re: Farming E # 1-E
1800' FSL & 930' FEL
Section 2 - T24N-R6W
Rio Aribba Co., New Mexico

Gentlemen:

Please find attached copies of our Application for Multiple Completion which we are submitting to the New Mexico Oil Conservation Division.

If you, as an offset operator, have no objections to the multiple completion of the Gallup & Dakota formations of this well, please sign the waiver at the bottom of this page and send to:

New Mexico Oil Conservation Division
1000 Rio Brazos Road
Aztec, New Mexico 87401

We would appreciate your returning one executed copy to the undersigned.

Very truly yours,

GETTY OIL COMPANY

H. E. Aab
Area Superintendent

DAW/cs
Attachments

W A I V E R

We hereby waive any objections to Getty Oil Company's Application for Multiple Completion as set forth above

Name of Person (for Company)

Date



Getty Oil Company, P.O. Box 3360, Casper, Wyoming 82602

Central Exploration and Production Division

Kimbell Oil Company
300 Ft. Worth Nat'l Bank Bldg.
Fort Worth, Texas 76102

March 24, 1981

Re: Farming E # 1-E
1800' FSL & 930' FEL
Section 2 - T24N-R6W
Rio Aribba Co., New Mexico

Gentlemen:

Please find attached copies of our Application for Multiple Completion which we are submitting to the New Mexico Oil Conservation Division.

If you, as an offset operator, have no objections to the multiple completion of the Gallup & Dakota formations of this well, please sign the waiver at the bottom of this page and send to:

New Mexico Oil Conservation Division
1000 Rio Brazos Road
Aztec, New Mexico 87401

We would appreciate your returning one executed copy to the undersigned.

Very truly yours,

GETTY OIL COMPANY

H. E. Aab
Area Superintendent

DAW/cs
Attachments

W A I V E R

We hereby waive any objections to Getty Oil Company's Application for Multiple Completion as set forth above

Name of Person (for Company)

Date



Getty Oil Company, P.O. Box 3360, Casper, Wyoming 82602

Central Exploration and Production Division

El Paso Natural Gas Co.,
P.O. Box 990
Farmington, New Mexico 87401

Re: Farming E # 1-E
1800' FSL & 930' FEL
Section 2 - T24N-R6W
Rio Aribba Co., New Mexico

Gentlemen:

Please find attached copies of our Application for Multiple Completion which we are submitting to the New Mexico Oil Conservation Division.

If you, as an offset operator, have no objections to the multiple completion of the Gallup & Dakota formations of this well, please sign the waiver at the bottom of this page and send to:

New Mexico Oil Conservation Division
1000 Rio Brazos Road
Aztec, New Mexico 87401

We would appreciate your returning one executed copy to the undersigned.

Very truly yours,

GETTY OIL COMPANY

H. E. Aab
Area Superintendent

DAW/cs
Attachments

W A I V E R

We hereby waive any objections to Getty Oil Company's Application for Multiple Completion as set forth above

Name of Person (for Company)

Date

NEW MEXICO OIL CONSERVATION COMMISSION
SANTA FE, NEW MEXICO
APPLICATION FOR MULTIPLE COMPLETION

Form C-107
5-1-61

RECEIVED

MAR 1 1981

Case
7234

Operator Getty Oil Company		County Rio Arriba		Date MARCH 24, 1981	
Address P.O. Box 3360, Casper, Wyoming 82602		Lease Farming E		Well No. 1-E	
Location of Well I	Unit 2	Section 24N	Township 6W	Range	

1. Has the New Mexico Oil Conservation Commission heretofore authorized the multiple completion of a well in these same pools or in the same zones within one mile of the subject well? YES _____ NO X

2. If answer is yes, identify one such instance: Order No. _____; Operator Lease, and Well No.: _____

3. The following facts are submitted:	Upper Zone	Intermediate Zone	Lower Zone
a. Name of Pool and Formation	Gallup		Dakota
b. Top and Bottom of Pay Section (Perforations)	5643'-5859'		6753'-6807'
c. Type of production (Oil or Gas)	Oil		Gas
d. Method of Production (Flowing or Artificial Lift)	Flowing		Flowing

4. The following are attached. (Please check YES or NO)

- | Yes | No | |
|-------------------------------------|-------------------------------------|---|
| <input checked="" type="checkbox"/> | <input type="checkbox"/> | a. Diagrammatic Sketch of the Multiple Completion, showing all casing strings, including diameters and setting depths, centralizers and/or turbolizers and location thereof, quantities used and top of cement, perforated intervals, tubing strings, including diameters and setting depth, location and type of packers and side door chokes, and such other information as may be pertinent. |
| <input checked="" type="checkbox"/> | <input type="checkbox"/> | b. Plat showing the location of all wells on applicant's lease, all offset wells on offset leases, and the names and addresses of operators of all leases offsetting applicant's lease. |
| <input checked="" type="checkbox"/> | <input type="checkbox"/> | c. Waivers concerning to such multiple completion from each offset operator, or in lieu thereof, evidence that said offset operators have been furnished copies of the application.* |
| <input type="checkbox"/> | <input checked="" type="checkbox"/> | *d. Electrical log of the well or other acceptable log with tops and bottoms of producing zones and intervals of perforation indicated thereon. (If such log is not available at the time application is filed it shall be submitted as provided by Rule 112-A.) |

5. List all offset operators to the lease on which this well is located together with their correct mailing address.

Amerada Hess Corporation, Box 2040, 218 W. 6th St., Tulsa, OK 74102

Kimbell Oil Company, 300 Ft. Worth Natl. Bank Bldg., Ft. Worth TX 76102

El Paso Natural Gas Co., P.O. Box 990, Farmington, NM 87401

* All electrical logs have previously been sent.

6. Were all operators listed in Item 5 above notified and furnished a copy of this application? YES X NO _____ If answer is yes, give date of such notification **March 24, 1981**

CERTIFICATE: I, the undersigned, state that I am the **Area Superintendent** of the **Getty Oil Company** (company), and that I am authorized by said company to make this report; and that this report was prepared under my supervision and direction and that the facts stated therein are true, correct and complete to the best of my knowledge.

[Signature]

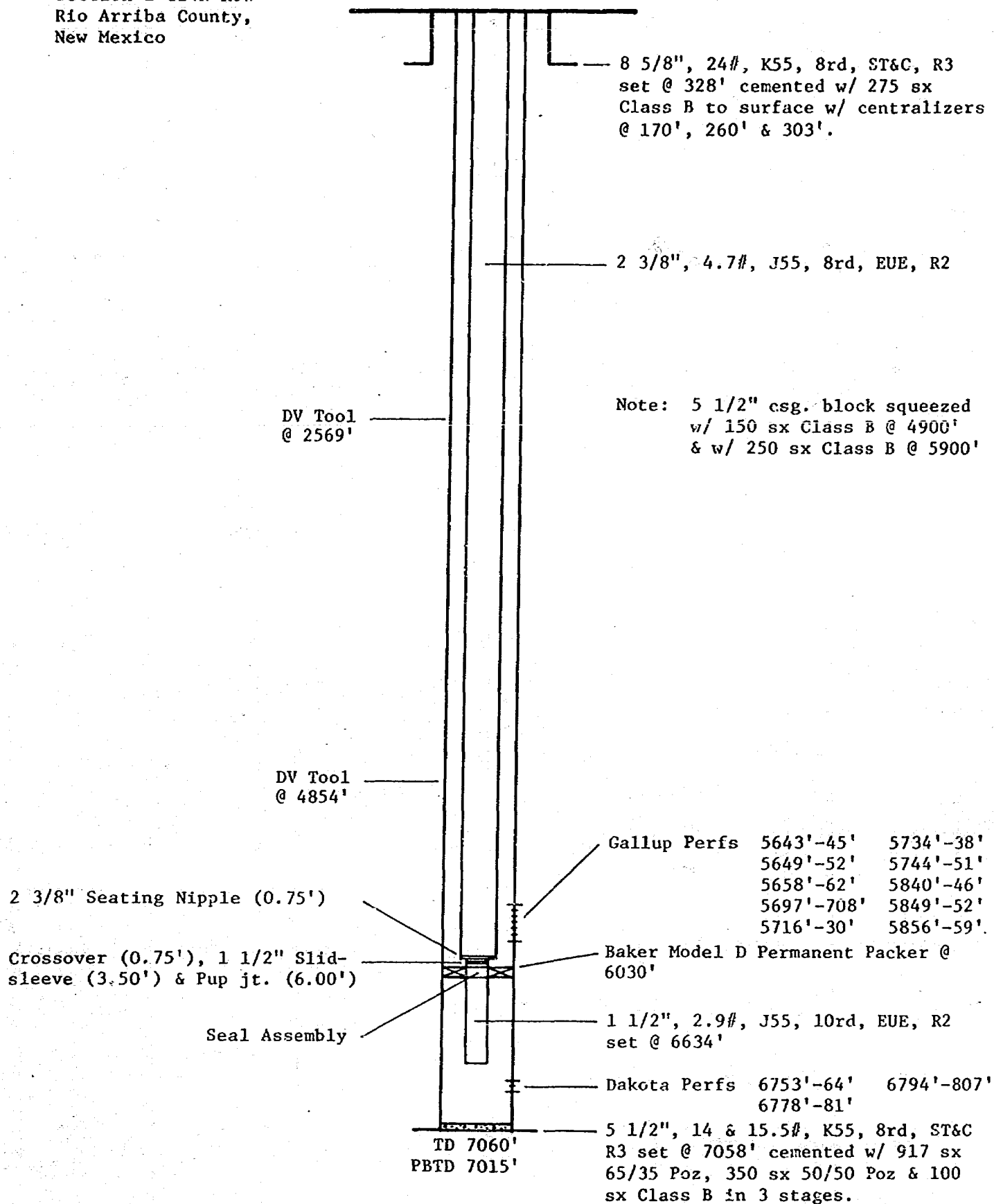
Signature

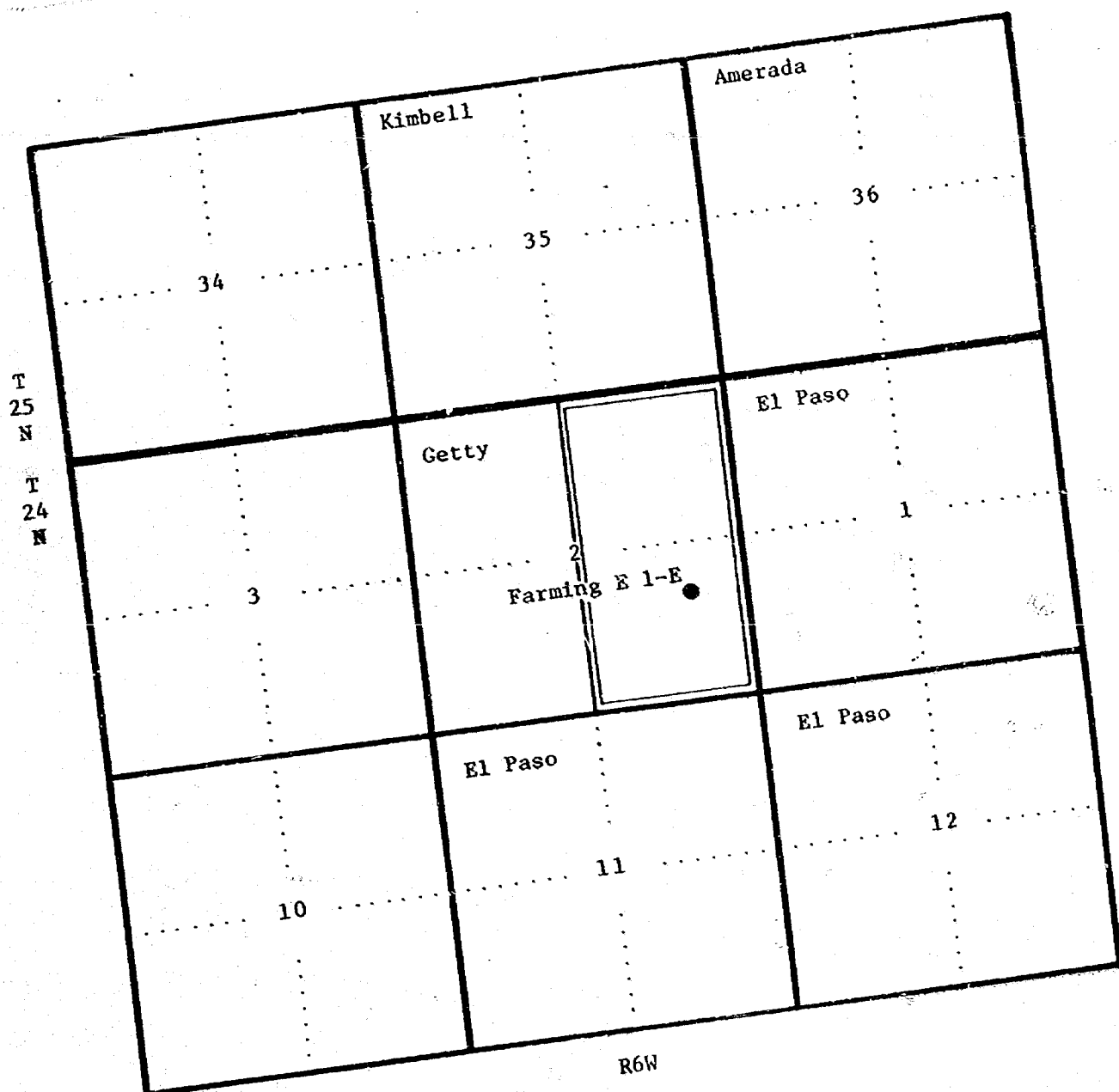
*Should waivers from all offset operators not accompany an application for administrative approval, the New Mexico Oil Conservation Commission will hold the application for a period of twenty (20) days from date of receipt by the Commission's Santa Fe office. If, after said twenty-day period, no protest nor request for hearing is received by the Santa Fe office, the application will then be processed.

NOTE: If the proposed multiple completion will result in an unorthodox well location and/or a non-standard proration unit in one or more of the producing zones, then separate application for approval of the same should be filed simultaneously with this application.

Farming E 1-E
1800' FSL & 930' FEL
Section 2-T24N-R6W
Rio Arriba County,
New Mexico

WELLBORE DIAGRAM





Getty Oil Company
Casper, Wyoming

OFFSET OWNERSHIP PLAT

Farming E 1-E
NE SE Section 2-T24N-R6W
Rio Arriba County, New Mexico

Scale: 1" = 1/2 mile

March, 1981



Getty Oil Company, P.O. Box 3360, Casper, Wyoming 82602

Central Exploration and Production Division

March 24, 1981

New Mexico Oil Conservation Commission
1000 Rio Brazox Road
Aztec, New Mexico 87401

Re: Farming E # 1-E
1800' FSL & 930' FEL
Section 2 - T24N-R6W
Rio Arriba County, New Mexico

Gentlemen:

By copy of the attached letters and C-107's offset operators were notified of Getty's request for multiple completion on the referenced well by certified mail.

Very truly yours,

GETTY OIL COMPANY

A handwritten signature in dark ink, appearing to read "H. E. Aab".

H. E. Aab
Area Superintendent

DAW/cs
Attachments:



Getty Oil Company, P.O. Box 3360, Casper, Wyoming 82602

Central Exploration and Production Division

Amerada Hess Corporation
Box 2040
Tulsa, Oklahoma 74102

March 24, 1981

Re: Farming E # 1-E
1800' FSL & 930' FEL
Section 2 - T24N-R6W
Rio Aribba Co., New Mexico

Gentlemen:

Please find attached copies of our Application for Multiple Completion which we are submitting to the New Mexico Oil Conservation Division.

If you, as an offset operator, have no objections to the multiple completion of the Gallup & Dakota formations of this well, please sign the waiver at the bottom of this page and send to:

New Mexico Oil Conservation Division
1000 Rio Brazos Road
Aztec, New Mexico 87401

We would appreciate your returning one executed copy to the undersigned.

Very truly yours,

GETTY OIL COMPANY

H. E. Aab
Area Superintendent

DAW/cs
Attachments

W A I V E R

We hereby waive any objections to Getty Oil Company's Application for Multiple Completion as set forth above

Name of Person (for Company)

Date



Getty Oil Company, P.O. Box 3360, Casper, Wyoming 82602

Central Exploration and Production Division

Kimbell Oil Company
300 Ft. Worth Nat'l Bank Bldg.
Fort Worth, Texas 76102

March 24, 1981

Re: Farming E # 1-E
1800' FSL & 930' FEL
Section 2 - T24N-R6W
Rio Aribba Co., New Mexico

Gentlemen:

Please find attached copies of our Application for Multiple Completion which we are submitting to the New Mexico Oil Conservation Division.

If you, as an offset operator, have no objections to the multiple completion of the Gallup & Dakota formations of this well, please sign the waiver at the bottom of this page and send to:

New Mexico Oil Conservation Division
1000 Rio Brazos Road
Aztec, New Mexico 87401

We would appreciate your returning one executed copy to the undersigned.

Very truly yours,

GETTY OIL COMPANY

H. E. Aab
Area Superintendent

DAW/cs
Attachments

W A I V E R

We hereby waive any objections to Getty Oil Company's Application for Multiple Completion as set forth above

Name of Person (for Company)

Date



Getty Oil Company, P.O. Box 3360, Casper, Wyoming 82602

Central Exploration and Production Division

El Paso Natural Gas Co.,
P.O. Box 990
Farmington, New Mexico 87401

Re: Farming E # 1-E
1800' FSL & 930' FEL
Section 2 - T24N-R6W
Rio Aribba Co., New Mexico

Gentlemen:

Please find attached copies of our Application for Multiple Completion which we are submitting to the New Mexico Oil Conservation Division.

If you, as an offset operator, have no objections to the multiple completion of the Gallup & Dakota formations of this well, please sign the waiver at the bottom of this page and send to:

New Mexico Oil Conservation Division
1000 Rio Brazos Road
Aztec, New Mexico 87401

We would appreciate your returning one executed copy to the undersigned.

Very truly yours,

GETTY OIL COMPANY

H. E. Aab
Area Superintendent

DAW/cs
Attachments

W A I V E R

We hereby waive any objections to Getty Oil Company's Application for Multiple Completion as set forth above

Name of Person (for Company)

Date

DRAFT

STATE OF NEW MEXICO
ENERGY AND MINERALS DEPARTMENT

IN THE MATTER OF THE HEARING
CALLED BY THE OIL CONSERVATION
DIVISION FOR THE PURPOSE OF
CONSIDERING:

CASE NO. 7234

Order No. R- 6676

APPLICATION OF GETTY OIL COMPANY
FOR A DUAL COMPLETION, RIO ARRIBA
COUNTY, NEW MEXICO.

ORDER OF THE DIVISION

BY THE DIVISION:

This cause came on for hearing at 9 a.m. on April 22,
19 81, at Santa Fe, New Mexico, before Examiner Daniel S. Nutter.

NOW, on this day of April, 1981, the Division
Director, having considered the record and the recommendations of
the Examiner, and being fully advised in the premises,

FINDS:

That the applicant's request for dismissal should be granted.

IT IS THEREFORE ORDERED:

That Case No. 7234 is hereby dismissed.

DONE at Santa Fe, New Mexico, on the day and year hereinabove
designated.

