

## Closure Report

### Site Description

Site Name:	Harroun 15 1 Oil Gathering System
Company:	Oxy, Permian
Legal Description:	U/L E, Section 15, T24S, R29E
County:	Eddy County, NM
GPS Coordinates:	N 32.22018 W -103.97888

### Release Data

Date of Release:	10/13/2019
Type of Release:	Crude Oil
Source of Release:	Oil tanks spilled over into a lined facility
Volume of Release:	253 bbls
Volume Recovered:	250 bbls

### Remediation Specifications

Remediation Parameters:	Liner cleaned and inspected.
Remediation Activities:	April 2020

Plan Sent to OCD:	n/a	
OCD Approval of Plan:	n/a	
Plan Sent to BLM:	n/a	
BLM Approval of Plan:	n/a	

### Supporting Documentation

Initial C-141	signed and included	
C-141, page 6	signed and included	
Site Diagram	Google Earth map of leak area	
Pictures	Remediation photos	

### Request for Closure

Based on the completion of the remediation plan as agreed upon, BBC International requests closure approval from NMOCD.

Cliff Brunson, President of BBC International Inc.

5/27/2020


# Oxy, Harroun 15 1 Oil Gathering System

Leak date: 10/13/19

Eddy County, NM

Incident ID: NRM2000250426

## Legend

 Leak area




Google Earth

100 ft









District I  
1625 N. French Dr., Hobbs, NM 88240  
District II  
811 S. First St., Artesia, NM 88210  
District III  
1000 Rio Brazos Road, Aztec, NM 87410  
District IV  
1220 S. St. Francis Dr., Santa Fe, NM 87505

State of New Mexico  
Energy Minerals and Natural  
Resources Department

Oil Conservation Division  
1220 South St. Francis Dr.  
Santa Fe, NM 87505

Form C-141  
Revised August 24, 2018  
Submit to appropriate OCD District office

Incident ID	
District RP	
Facility ID	
Application ID	

## Release Notification

### Responsible Party

Responsible Party	OXY USA INC.	OGRID	16696
Contact Name	WADE DITTRICH	Contact Telephone	(575) 390-2828
Contact email	WADE_DITTRICH@OXY.COM	Incident # (assigned by OCD)	
Contact mailing address	PO BOX 4294; HOUSTON, TX 77210		

### Location of Release Source

Latitude N 32.22018 Longitude W-103.97888  
(NAD 83 in decimal degrees to 5 decimal places)

Site Name	HARROUN 15 1 OIL GATHERING SYSTEM	Site Type	GATHERING SYSTEM
Date Release Discovered	10/13/19	API# (if applicable)	30-015-33317

Unit Letter	Section	Township	Range	County
E	15	24S	29E	EDDY COUNTY, NM

Surface Owner: ☐ State ☐ Federal ☐ Tribal ☒ Private (Name: OXY USA INC.)

### Nature and Volume of Release

Material(s) Released (Select all that apply and attach calculations or specific justification for the volumes provided below)

<input checked="" type="checkbox"/> Crude Oil	Volume Released (bbls) <u>253 BBLS</u>	Volume Recovered (bbls) <u>250 BBLS</u>
<input type="checkbox"/> Produced Water	Volume Released (bbls)	Volume Recovered (bbls)
	Is the concentration of dissolved chloride in the produced water >10,000 mg/l?	<input type="checkbox"/> Yes <input type="checkbox"/> No
<input type="checkbox"/> Condensate	Volume Released (bbls)	Volume Recovered (bbls)
<input type="checkbox"/> Natural Gas	Volume Released (Mcf)	Volume Recovered (Mcf)
<input type="checkbox"/> Other (describe)	Volume/Weight Released (provide units)	Volume/Weight Recovered (provide units)

Cause of Release

OIL TANKS SPILLED OVER INTO A LINED FACILITY

Form C-141

State of New Mexico  
Oil Conservation Division


Page 2

Incident ID	
District RP	
Facility ID	
Application ID	

Was this a major release as defined by 19.15.29.7(A) NMAC?  <input checked="" type="checkbox"/> Yes <input type="checkbox"/> No	If YES, for what reason(s) does the responsible party consider this a major release? <b>THE RELEASE WAS GREATER THAN 25 BBLS</b>
If YES, was immediate notice given to the OCD? By whom? To whom? When and by what means (phone, email, etc)? <b>BY WADE DITTRICH OF OXY TO MIKE BRATCHER, VICTORIA VENEGAS, AND ROBERT HAMLET OF NMOCD VIA EMAIL ON 10/16/19</b>	

**Initial Response**

*The responsible party must undertake the following actions immediately unless they could create a safety hazard that would result in injury*

<input checked="" type="checkbox"/> The source of the release has been stopped. <input checked="" type="checkbox"/> The impacted area has been secured to protect human health and the environment. <input checked="" type="checkbox"/> Released materials have been contained via the use of berms or dikes, absorbent pads, or other containment devices. <input checked="" type="checkbox"/> All free liquids and recoverable materials have been removed and managed appropriately.	
If all the actions described above have <u>not</u> been undertaken, explain why:  	
Per 19.15.29.8 B. (4) NMAC the responsible party may commence remediation immediately after discovery of a release. If remediation has begun, please attach a narrative of actions to date. If remedial efforts have been successfully completed or if the release occurred within a lined containment area (see 19.15.29.11(A)(5)(a) NMAC), please attach all information needed for closure evaluation.	
I hereby certify that the information given above is true and complete to the best of my knowledge and understand that pursuant to OCD rules and regulations all operators are required to report and/or file certain release notifications and perform corrective actions for releases which may endanger public health or the environment. The acceptance of a C-141 report by the OCD does not relieve the operator of liability should their operations have failed to adequately investigate and remediate contamination that pose a threat to groundwater, surface water, human health or the environment. In addition, OCD acceptance of a C-141 report does not relieve the operator of responsibility for compliance with any other federal, state, or local laws and/or regulations.	
Printed Name: <u>Wade Dittrich</u> Signature: <u></u> email: <u>wade_dittrich@oxy.com</u>	Title: <u>Environmental Coordinator</u> Date: <u>10-29-19</u> Telephone: <u>(575) 390-2828</u>
<b><u>OCD Only</u></b>  Received by: _____ Date: _____	



Form C-141

Page 6

State of New Mexico  
Oil Conservation Division

Incident ID	
District RP	
Facility ID	
Application ID	


## Closure

The responsible party must attach information demonstrating they have complied with all applicable closure requirements and any conditions or directives of the OCD. This demonstration should be in the form of a comprehensive report (electronic submittals in .pdf format are preferred) including a scaled site map, sampling diagrams, relevant field notes, photographs of any excavation prior to backfilling, laboratory data including chain of custody documents of final sampling, and a narrative of the remedial activities. Refer to 19.15.29.12 NMAC.

**Closure Report Attachment Checklist:** *Each of the following items must be included in the closure report.*

- ☐ A scaled site and sampling diagram as described in 19.15.29.11 NMAC
- ☒ Photographs of the remediated site prior to backfill or photos of the liner integrity if applicable (Note: appropriate OCD District office must be notified 2 days prior to liner inspection)
- ☐ Laboratory analyses of final sampling (Note: appropriate OCD District office must be notified 2 days prior to final sampling)
- ☒ Description of remediation activities

I hereby certify that the information given above is true and complete to the best of my knowledge and understand that pursuant to OCD rules and regulations all operators are required to report and/or file certain release notifications and perform corrective actions for releases which may endanger public health or the environment. The acceptance of a C-141 report by the OCD does not relieve the operator of liability should their operations have failed to adequately investigate and remediate contamination that pose a threat to groundwater, surface water, human health or the environment. In addition, OCD acceptance of a C-141 report does not relieve the operator of responsibility for compliance with any other federal, state, or local laws and/or regulations. The responsible party acknowledges they must substantially restore, reclaim, and re-vegetate the impacted surface area to the conditions that existed prior to the release or their final land use in accordance with 19.15.29.13 NMAC including notification to the OCD when reclamation and re-vegetation are complete.

Printed Name: Wade Dittrich Title: Environmental Coordinator  
Signature:  Date: 5-13-2020  
email: wade\_dittrich@oxy.com Telephone: (575) 390-2828

**OCD Only**

Received by: \_\_\_\_\_ Date: \_\_\_\_\_

Closure approval by the OCD does not relieve the responsible party of liability should their operations have failed to adequately investigate and remediate contamination that poses a threat to groundwater, surface water, human health, or the environment nor does not relieve the responsible party of compliance with any other federal, state, or local laws and/or regulations.

Closure Approved by: \_\_\_\_\_ Date: \_\_\_\_\_

Printed Name: \_\_\_\_\_ Title: \_\_\_\_\_

Form C-141

Page 6

State of New Mexico  
Oil Conservation Division

Incident ID	NRM2026239512
District RP	
Facility ID	
Application ID	


## Closure

The responsible party must attach information demonstrating they have complied with all applicable closure requirements and any conditions or directives of the OCD. This demonstration should be in the form of a comprehensive report (electronic submittals in .pdf format are preferred) including a scaled site map, sampling diagrams, relevant field notes, photographs of any excavation prior to backfilling, laboratory data including chain of custody documents of final sampling, and a narrative of the remedial activities. Refer to 19.15.29.12 NMAC.

**Closure Report Attachment Checklist:** *Each of the following items must be included in the closure report.*

- ☐ A scaled site and sampling diagram as described in 19.15.29.11 NMAC
- ☒ Photographs of the remediated site prior to backfill or photos of the liner integrity if applicable (Note: appropriate OCD District office must be notified 2 days prior to liner inspection)
- ☐ Laboratory analyses of final sampling (Note: appropriate ODC District office must be notified 2 days prior to final sampling)
- ☒ Description of remediation activities

I hereby certify that the information given above is true and complete to the best of my knowledge and understand that pursuant to OCD rules and regulations all operators are required to report and/or file certain release notifications and perform corrective actions for releases which may endanger public health or the environment. The acceptance of a C-141 report by the OCD does not relieve the operator of liability should their operations have failed to adequately investigate and remediate contamination that pose a threat to groundwater, surface water, human health or the environment. In addition, OCD acceptance of a C-141 report does not relieve the operator of responsibility for compliance with any other federal, state, or local laws and/or regulations. The responsible party acknowledges they must substantially restore, reclaim, and re-vegetate the impacted surface area to the conditions that existed prior to the release or their final land use in accordance with 19.15.29.13 NMAC including notification to the OCD when reclamation and re-vegetation are complete.

Printed Name: Wade Dittrich Title: Environmental Coordinator  
 Signature:  Date: 5-13-2020  
 email: wade\_dittrich@oxy.com Telephone: (575) 390-2828

### OCD Only

Received by: Robert Hamlet Date: 2/22/2021

Closure approval by the OCD does not relieve the responsible party of liability should their operations have failed to adequately investigate and remediate contamination that poses a threat to groundwater, surface water, human health, or the environment nor does not relieve the responsible party of compliance with any other federal, state, or local laws and/or regulations.

Closure Approved by: Robert Hamlet Date: 2/22/2021  
 Printed Name: Robert Hamlet Title: Environmental Specialist - Advanced



**From:** [Hamlet, Robert, EMNRD](#)  
**To:** [Dittrich, John W](#)  
**Cc:** [Bratcher, Mike, EMNRD](#); [Eads, Cristina, EMNRD](#); [Hensley, Chad, EMNRD](#)  
**Subject:** Closure Approval - OXY - Harroun 15 1 Oil Gathering System - (Incident #NRM2026239512)  
**Date:** Monday, February 22, 2021 12:01:00 PM  
**Attachments:** [Closure Approval - OXY - Harroun 15 1 Oil Gathering System - \(NRM2026239512\).pdf](#)

---

Wade,

We have received your closure report and final C-141 for **Incident #NRM2026239512 Harroun 15 1 Oil Gathering System**, thank you. This closure is approved.

Please let me know if you have any further questions.

Regards,

**Robert Hamlet** • Environmental Specialist - Advanced  
Environmental Bureau  
EMNRD - Oil Conservation Division  
811 S. First Street | Artesia, NM 88210  
575.909.0302 | [robert.hamlet@state.nm.us](mailto:robert.hamlet@state.nm.us)  
<http://www.emnrd.state.nm.us/OCD/>



**District I**

1625 N. French Dr., Hobbs, NM 88240  
Phone:(575) 393-6161 Fax:(575) 393-0720

**District II**

811 S. First St., Artesia, NM 88210  
Phone:(575) 748-1283 Fax:(575) 748-9720

**District III**

1000 Rio Brazos Rd., Aztec, NM 87410  
Phone:(505) 334-6178 Fax:(505) 334-6170

**District IV**

1220 S. St Francis Dr., Santa Fe, NM 87505  
Phone:(505) 476-3470 Fax:(505) 476-3462

**State of New Mexico**  
**Energy, Minerals and Natural Resources**  
**Oil Conservation Division**  
**1220 S. St Francis Dr.**  
**Santa Fe, NM 87505**

CONDITIONS

Action 10134

**CONDITIONS OF APPROVAL**

Operator:	OGRID:	Action Number:	Action Type:
OXY USA INC P.O. Box 4294 Houston, TX772104294	16696	10134	C-141

OCD Reviewer	Condition
rhamlet	We have received your closure report and final C-141 for Incident #NRM2026239512 Harroun 15 1 Oil Gathering System, thank you. This closure is approved.