

Form C-141

Page 6

State of New Mexico  
Oil Conservation Division

Incident ID	nAPP2202554721
District RP	
Facility ID	
Application ID	

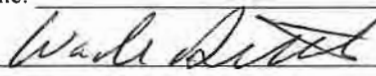
## Closure

The responsible party must attach information demonstrating they have complied with all applicable closure requirements and any conditions or directives of the OCD. This demonstration should be in the form of a comprehensive report (electronic submittals in .pdf format are preferred) including a scaled site map, sampling diagrams, relevant field notes, photographs of any excavation prior to backfilling, laboratory data including chain of custody documents of final sampling, and a narrative of the remedial activities. Refer to 19.15.29.12 NMAC.

**Closure Report Attachment Checklist:** Each of the following items must be included in the closure report.

- ☒ A scaled site and sampling diagram as described in 19.15.29.11 NMAC
- ☒ Photographs of the remediated site prior to backfill or photos of the liner integrity if applicable (Note: appropriate OCD District office must be notified 2 days prior to liner inspection)
- ☒ Laboratory analyses of final sampling (Note: appropriate ODC District office must be notified 2 days prior to final sampling)
- ☒ Description of remediation activities

I hereby certify that the information given above is true and complete to the best of my knowledge and understand that pursuant to OCD rules and regulations all operators are required to report and/or file certain release notifications and perform corrective actions for releases which may endanger public health or the environment. The acceptance of a C-141 report by the OCD does not relieve the operator of liability should their operations have failed to adequately investigate and remediate contamination that pose a threat to groundwater, surface water, human health or the environment. In addition, OCD acceptance of a C-141 report does not relieve the operator of responsibility for compliance with any other federal, state, or local laws and/or regulations. The responsible party acknowledges they must substantially restore, reclaim, and re-vegetate the impacted surface area to the conditions that existed prior to the release or their final land use in accordance with 19.15.29.13 NMAC including notification to the OCD when reclamation and re-vegetation are complete.

Printed Name: Wade Dittrich Title: Environmental Coordinator  
Signature:  Date: 5-2-22  
email: wade\_dittrich@oxy.com Telephone: (575) 390-2828

**OCD Only**

Received by: Robert Hamlet Date: 6/10/2022

Closure approval by the OCD does not relieve the responsible party of liability should their operations have failed to adequately investigate and remediate contamination that poses a threat to groundwater, surface water, human health, or the environment nor does not relieve the responsible party of compliance with any other federal, state, or local laws and/or regulations.

Closure Approved by: Robert Hamlet Date: 6/10/2022  
Printed Name: Robert Hamlet Title: Environmental Specialist - Advanced

## Closure Report

### nAPP2202554721

#### Site Description

Site Name:	CEDAR CANYON 22 OIL GATHERING STATION
Company:	OXY
Legal Description:	U/L: L, SECTION 22, T24S, R29E
County:	EDDY CO., NM
GPS Coordinates:	N32.20073 W-103.97803

#### Release Data

Date of Release:	1/13/2022
Type of Release:	CRUDE OIL
Source of Release:	4" BALL VALVE ON OIL TANK #3 FAILURE
Volume of Release:	360BBLS CRUDE OIL/ 0BBLS PRODUCED WATER
Volume Recovered:	360 BBLS CRUDE OIL/ 0BBLS PRODUCED WATER

#### Remediation Specifications

Remediation Parameters	PRESSURE WASH LINER AND DISPOSE OF LIQUIDS WITH A VACUUM TRUCK
Remediation Activities:	1/21/22 & 4/22/22

Plan Sent to OCD:		
OCD Approval of Plan:		
Plan Sent to BLM:		
BLM Approval of Plan:		

#### Supporting Documentation

C 141 PAGE 6		
SITE DIAGRAM	GOOGLE EARTH MAP	
PICTURES	CLOSURE PICTURES	
LINER INSPEC NOTIFICATION 4/25/22		

#### Request for Closure

Based on the completion of the site activities, BBC International requests closure approval from the NMOCD
Cliff Brunson, President of BBC International Inc.
5/3/2022

Form C-141

Page 6

State of New Mexico  
Oil Conservation Division

Incident ID	nAPP2202554721
District RP	
Facility ID	
Application ID	


## Closure

The responsible party must attach information demonstrating they have complied with all applicable closure requirements and any conditions or directives of the OCD. This demonstration should be in the form of a comprehensive report (electronic submittals in .pdf format are preferred) including a scaled site map, sampling diagrams, relevant field notes, photographs of any excavation prior to backfilling, laboratory data including chain of custody documents of final sampling, and a narrative of the remedial activities. Refer to 19.15.29.12 NMAC.

**Closure Report Attachment Checklist:** *Each of the following items must be included in the closure report.*

- ☐ A scaled site and sampling diagram as described in 19.15.29.11 NMAC
- ☐ Photographs of the remediated site prior to backfill or photos of the liner integrity if applicable (Note: appropriate OCD District office must be notified 2 days prior to liner inspection)
- ☐ Laboratory analyses of final sampling (Note: appropriate OCD District office must be notified 2 days prior to final sampling)
- ☐ Description of remediation activities

I hereby certify that the information given above is true and complete to the best of my knowledge and understand that pursuant to OCD rules and regulations all operators are required to report and/or file certain release notifications and perform corrective actions for releases which may endanger public health or the environment. The acceptance of a C-141 report by the OCD does not relieve the operator of liability should their operations have failed to adequately investigate and remediate contamination that pose a threat to groundwater, surface water, human health or the environment. In addition, OCD acceptance of a C-141 report does not relieve the operator of responsibility for compliance with any other federal, state, or local laws and/or regulations. The responsible party acknowledges they must substantially restore, reclaim, and re-vegetate the impacted surface area to the conditions that existed prior to the release or their final land use in accordance with 19.15.29.13 NMAC including notification to the OCD when reclamation and re-vegetation are complete.

Printed Name: Wade Dittrich Title: Environmental CoordinatorSignature:  Date: 5-2-22email: wade\_dittrich@oxy.com Telephone: (575) 390-2828**OCD Only**

Received by: \_\_\_\_\_ Date: \_\_\_\_\_

Closure approval by the OCD does not relieve the responsible party of liability should their operations have failed to adequately investigate and remediate contamination that poses a threat to groundwater, surface water, human health, or the environment nor does not relieve the responsible party of compliance with any other federal, state, or local laws and/or regulations.

Closure Approved by: \_\_\_\_\_ Date: \_\_\_\_\_

Printed Name: \_\_\_\_\_ Title: \_\_\_\_\_

# Liner Inspection Report

Operator: OXY

Site Name: CEDAR CANYON 22 OIL GATHERING STATION

Leak Date: 1/13/2022

Inspection Date: 4/25/2022

## Inspection Results:

Liner Integritiy:    Good ☒            Bad ☐

Debris Removal:    Yes ☐            No ☒

## Remediation Activities:

Gravel Removal:    Yes ☐            No ☒

Power Wash:            Yes ☒            No ☐

Closure Photos: ☒

Inspected By: KELLY

Date: 4/25/2022

**From:** [Cliff Brunson](#)  
**To:** ["Enviro. OCD, EMNRD"](#)  
**Cc:** ["Wade Dittrich"](#); ["Ken Swinney"](#); ["Jennifer Gilkey"](#); ["Julia French"](#)  
**Subject:** OXY - Cedar Canyon 22 Oil Gathering Station - Liner Inspection Notification  
**Date:** Monday, April 25, 2022 6:44:47 PM

---

This is a notification that the liner at the Oxy Cedar Canyon 22 Oil Gathering Station (1-13-22) (**Incident #nAPP2202554721**) is ready for inspection on Tuesday, April 26 at 8:00 a.m. The liner has been cleaned and inspected for integrity.

Cliff P. Brunson, CEI, CRS  
President  
BBC International, Inc.  
World-Wide Environmental Specialists  
Mailing Address:  
P. O. Box 805  
Hobbs, NM 88241-0805 USA  
Shipping Address:  
1324 W. Marland St.  
Hobbs, NM 88240 USA  
Phone: (575) 397-6388  
Fax: (575) 397-0397  
E-Mail: [cbrunson@bbcinternational.com](mailto:cbrunson@bbcinternational.com)



\*\*\*\*\*

Confidentiality Notice: This electronic transmission (and any attached documents) is intended only for the person(s) to whom it is addressed and may contain information that is privileged, confidential, or otherwise protected from disclosure. If you have received this transmission in error, please immediately notify the sender by e-mail or by telephone call to (575) 397-6388 for handling instructions. Any disclosure or distribution of the contents of this transmission by anyone other than the named recipient(s) is strictly prohibited.


\*\*\*\*\*



# OXY, CEDAR CANYON 22 OIL GATHERING STATION

LEAK DATE 1/13/22  
ID# nAPP2202554721  
EDDY CO., NM

## Legend

 LEAK AREA



Google Earth





CEDAR CANYON 22 OIL GATHERING STATION  
1/13/22





CEDAR CANYON 22 OIL GATHERING STATION  
1/13/22






CEDAR CANYON 22 OIL GATHERING STATION  
1/13/22



CEDAR CANYON 22 OIL GATHERING STATION  
1/13/22



**District I**  
1625 N. French Dr., Hobbs, NM 88240  
Phone:(575) 393-6161 Fax:(575) 393-0720  
**District II**  
811 S. First St., Artesia, NM 88210  
Phone:(575) 748-1283 Fax:(575) 748-9720  
**District III**  
1000 Rio Brazos Rd., Aztec, NM 87410  
Phone:(505) 334-6178 Fax:(505) 334-6170  
**District IV**  
1220 S. St Francis Dr., Santa Fe, NM 87505  
Phone:(505) 476-3470 Fax:(505) 476-3462

**State of New Mexico**  
**Energy, Minerals and Natural Resources**  
**Oil Conservation Division**  
**1220 S. St Francis Dr.**  
**Santa Fe, NM 87505**

CONDITIONS  
  
Action 103829

CONDITIONS

Operator: OXY USA INC P.O. Box 4294 Houston, TX 772104294	OGRID: 16696
	Action Number: 103829
	Action Type: [C-141] Release Corrective Action (C-141)

CONDITIONS

Created By	Condition	Condition Date
rhamlet	We have received your closure report and final C-141 for Incident #NAPP2202554721 CEDAR CANYON 22 OIL GATHERING STATION, thank you. This closure is approved.	6/10/2022