

OCT-18-2006 WED 05:28 PM YATES MARKETING DEPT

FAX NO. 5057484576

P. 02/03

District I
1625 N. French Dr., Hobbs, NM 88240
District II
1301 W. Grand Avenue, Artesia, NM 88210
District III
1000 Rio Brazos Road, Aztec, NM 87410
District IV
1220 S. St. Francis Dr., Santa Fe, NM 87505

State of New Mexico
Energy Minerals and Natural Resources
Oil Conservation Division
1220 South St. Francis Dr.
Santa Fe, NM 87505

Form C-141
Revised October 10, 2003

Submit 2 Copies to appropriate
District Office in accordance
with Rule 116 on back
side of form

Release Notification and Corrective Action

OPERATOR

☒ Initial Report ☐ Final Report

Name of Company YATES PETROLEUM CORPORATION	OGRID Number 25575	Contact SHERRY BONHAM
Address 105 S 4 TH STREET	API Number 30-025-37103	Telephone No. 505.748.1471
Facility Name GILL BOJ STATE I	Facility Type WELL	
Surface Owner FEE	Mineral Owner FEE	Lease No.

LOCATION OF RELEASE

Unit Letter L	Section 29	Township 9S	Range 35E	Feet from the 1650	North/South Line SOUTH	Feet from the 660	East/West Line WEST	County LEA
------------------	---------------	----------------	--------------	-----------------------	---------------------------	----------------------	------------------------	---------------

Latitude 33.50238 Longitude 103.38888

NATURE OF RELEASE

Type of Release PRODUCED WATER	Volume of Release 35 B/PW	Volume Recovered 25 B/PW
Source of Release WATER TANK	Date and Hour of Occurrence 10/4/06 7:00 AM	Date and Hour of Discovery 10/4/06 7:00 AM
Was Immediate Notice Given? <input checked="" type="checkbox"/> Yes <input type="checkbox"/> No <input type="checkbox"/> Not Required	If YES, To Whom? PAT CAPERTON VIA PHONE CALL	
By Whom? SHERRY BONHAM	Date and Hour 10/4/06 2:35 PM	
Was a Watercourse Reached? <input type="checkbox"/> Yes <input checked="" type="checkbox"/> No	If YES, Volume Impacting the Watercourse. N/A	
If a Watercourse was Impacted, Describe Fully.* N/A		
Describe Cause of Problem and Remedial Action Taken.* WATER TRANSFER PUMP OVERLOAD TRIP CAUSING WATER TANK TO OVERFLOW. REPAIRED.		
Describe Area Affected and Cleanup Action Taken.* AN APPROXIMATE 20' X 18' AREA AFFECTED. PICKED UP ALL STANDING FLUIDS. IMMEDIATELY SCRAPED UP IMPACTED MATERIALS AND HAULED TO LAND FARM. SITE TO BE EVALUATED. SITE RANKING: 0		
I hereby certify that the information given above is true and complete to the best of my knowledge and understand that pursuant to NMOCD rules and regulations all operators are required to report and/or file certain release notifications and perform corrective actions for releases which may endanger public health or the environment. The acceptance of a C-141 report by the NMOCD marked as "Final Report" does not relieve the operator of liability should their operations have failed to adequately investigate and remediate contamination that pose a threat to ground water, surface water, human health or the environment. In addition, NMOCD acceptance of a C-141 report does not relieve the operator of responsibility for compliance with any other federal, state, or local laws and/or regulations.		

OIL CONSERVATION DIVISION

Signature 	Enviro ENGR	
Printed Name: Sherry Bonham	Approved by District Supervisor:	
Title: Environmental Regulatory Agent	Approval Date: 10-20-06	Expiration Date:
E-mail Address: sherryb@ypcnm.com	Conditions of Approval:	Attached <input type="checkbox"/>
Date: October 18, 2006	Phone: 505.748.1471	

* Attach Additional Sheets If Necessary.

Incident - NPAC0629232161
application - NPAC0629232252

RP# 1092

District I
1625 N French Dr, Hobbs, NM 88240
District II
1301 W Grand Avenue, Artesia, NM 88210
District III
1000 Rio Brazos Road, Aztec, NM 87410
District IV
1220 S St Francis Dr, Santa Fe, NM 87505

State of New Mexico
Energy Minerals and Natural Resources
Oil Conservation Division
1220 South St. Francis Dr.
Santa Fe, NM 87505

Form C-141
Revised October 10, 2003

Submit 2 Copies to appropriate
District Office in accordance
with Rule 116 on back
side of form

Release Notification and Corrective Action

OPERATOR

☐ Initial Report ☒ Final Report

Name of Company Yates Petroleum Corporation	OGRID Number 25575	Contact Robert Asher
Address 104 S. 4 TH Street	Telephone No. 505-748-1471	
Facility Name Gill BGJ #1	API Number 30-025-37103	Facility Type Well
		Order Number 1RP-1092
Surface Owner Fee	Mineral Owner Fee	Lease No.

LOCATION OF RELEASE

Unit Letter L	Section 29	Township 9S	Range 35E	Feet from the 1650	North/South Line South	Feet from the 660	East/West Line West	County Lea
------------------	---------------	----------------	--------------	-----------------------	---------------------------	----------------------	------------------------	---------------

Latitude 33.50238 Longitude 103.38888

NATURE OF RELEASE

Type of Release Crude Oil and Produced Water	Volume of Release 35 B/PW	Volume Recovered 25 B/PW
Source of Release Tanks	Date and Hour of Occurrence 10/4/2006 7 00 AM	Date and Hour of Discovery 10/4/2006 7 00 AM
Was Immediate Notice Given? <input checked="" type="checkbox"/> Yes <input type="checkbox"/> No <input type="checkbox"/> Not Required	If YES, To Whom? Pat Caperton via phone notification and follow up e-mail.	
By Whom? N/A	Date and Hour N/A	
Was a Watercourse Reached? <input type="checkbox"/> Yes <input checked="" type="checkbox"/> No	If YES, Volume Impacting the Watercourse N/A	
If a Watercourse was Impacted, Describe Fully.* N/A		
Describe Cause of Problem and Remedial Action Taken.* Water transfer pump overload trip causing water tank to overflow. Repaired.		
Describe Area Affected and Cleanup Action Taken.* An approximate area of 20' x 18' Approximate chloride content of water is 28,993 ppm. Vacuum truck recovered remaining produced water. Contaminated soils were excavated and taken to an OCD approved facility Vertical and horizontal delineation conducted. Depth to Ground Water: >100" (approx. 135'), Wellhead Protection Area: No, Distance to Surface Water Body: >1000', SITE RANKING IS 0. Based on produced water recovered, soils excavated, analytical results and site ranking, Yates Petroleum Corporation requests closure.		



RECEIVED

FEB 12 2008

HOBBS OCD

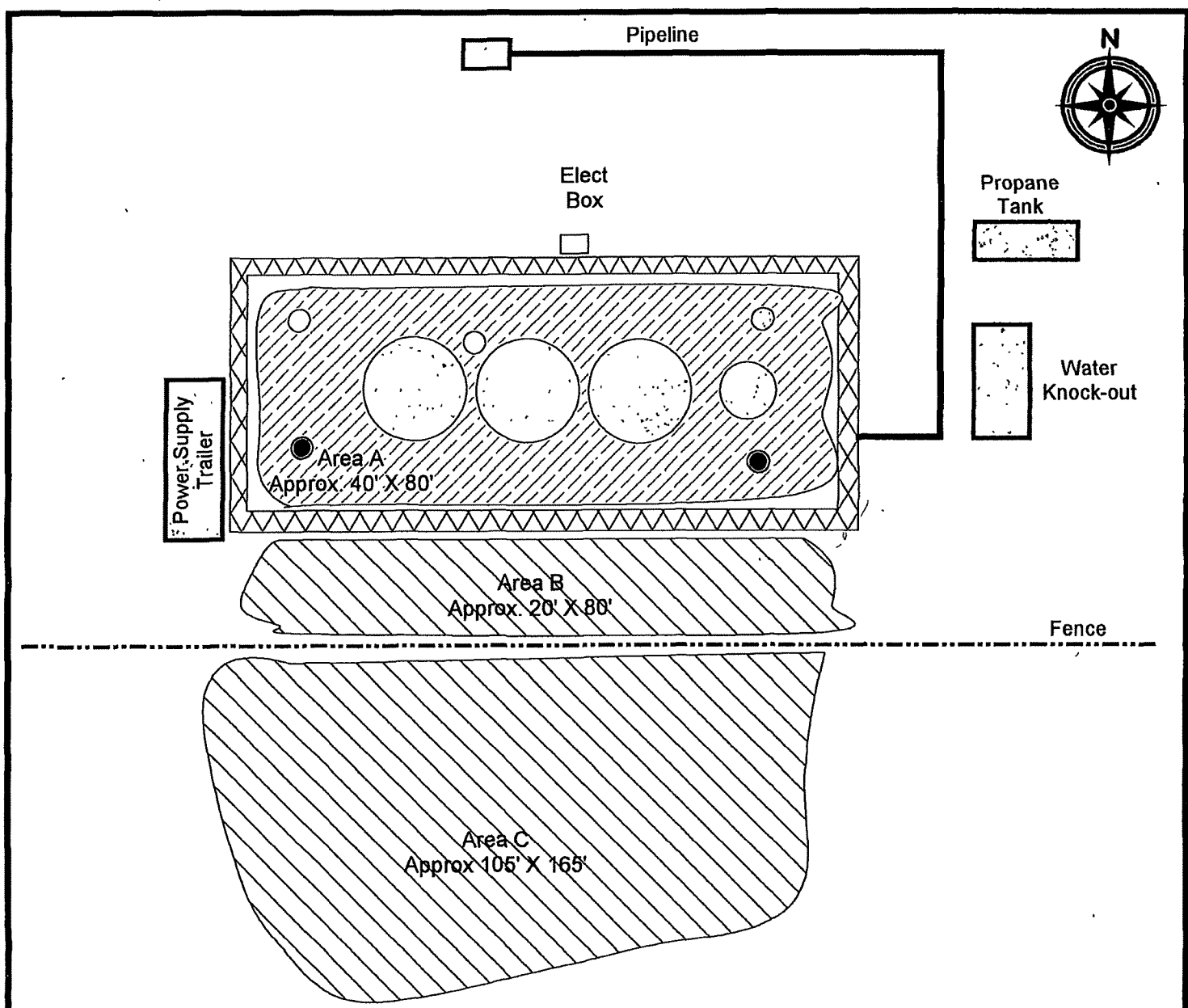
I hereby certify that the information given above is true and complete to the best of my knowledge and understand that pursuant to NMOCD rules and regulations all operators are required to report and/or file certain release notifications and perform corrective actions for releases which may endanger public health or the environment The acceptance of a C-141 report by the NMOCD marked as "Final Report" does not relieve the operator of liability should their operations have failed to adequately investigate and remediate contamination that pose a threat to ground water, surface water, human health or the environment In addition, NMOCD acceptance of a C-141 report does not relieve the operator of responsibility for compliance with any other federal, state, or local laws and/or regulations.

OIL CONSERVATION DIVISION

Signature: 	Approved by District Supervisor: 	
Printed Name: Robert Asher	Approval Date: 2/15/08	Expiration Date: 2/15/08
Title, Environmental Regulatory Agent	Conditions of Approval:	
E-mail Address: boba@ypcnm.com	Attached <input type="checkbox"/>	
Date: Tuesday, February 12, 2008	Phone: 505-748-4217	

* Attach Additional Sheets If Necessary

FCDHD 80494 9364



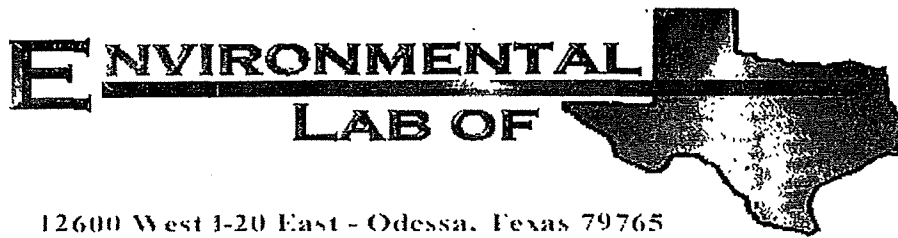
Sample ID	Sample Date	Sample Type	Depth	BTEX	TPH (GRO)	TPH (DRO)	TPH (TOTAL)	Chlorides
SP 1	10/26/2006	Grab/Auger	12"	ND	ND	ND	ND	296
SP 2	10/26/2006	Grab/Auger	12"	ND	ND	ND	ND	263
SP 3	10/26/2006	Grab/Auger	12"	ND	ND	ND	ND	422
SP 4	10/26/2006	Grab/Auger	12"	ND	ND	ND	ND	612
SP 5	10/26/2006	Grab/Auger	12"	ND	ND	ND	ND	157

Site Ranking is Zero (0). Depth to Ground Water > 100 (approx. 135'). All results are ppm.



Gill BGJ #1
Section 29, T9S-R35E
Lea County, NM

EXHIBIT
Sample Diagram (Not to Scale)
 Prepared by Robert Asher
 Environmental Regulatory Agent
 February 11, 2008



12600 West 1-20 East - Odessa, Texas 79765

Analytical Report

Prepared for:

Eb Taylor
Talon LPE- Hobbs
318 East Taylor Street
Hobbs, NM 88240

Project: Gill BGT #1
Project Number: YATESP026SPL
Location: Lea County, NM

Lab Order Number: 6J27010

Report Date: 11/02/06

Talon LPE- Hobbs
318 East Taylor Street
Hobbs NM, 88240

Project: Gill BGT #1
Project Number: YATESP026SPL
Project Manager: Eb Taylor

Fax (505) 393-4658

ANALYTICAL REPORT FOR SAMPLES

Sample ID	Laboratory ID	Matrix	Date Sampled	Date Received
SP 1 12"	6J27010-01	Soil	10/26/06 12:10	10-27-2006 13:35
SP 2 12"	6J27010-02	Soil	10/26/06 12:17	10-27-2006 13:35
SP 3 12"	6J27010-03	Soil	10/26/06 12:28	10-27-2006 13:35
SP 4 12"	6J27010-04	Soil	10/26/06 12:35	10-27-2006 13:35
SP 5 12"	6J27010-05	Soil	10/26/06 12:42	10-27-2006 13:35

District I
1625 N. French Dr., Hobbs, NM 88240
Phone:(575) 393-6161 Fax:(575) 393-0720
District II
811 S. First St., Artesia, NM 88210
Phone:(575) 748-1283 Fax:(575) 748-9720
District III
1000 Rio Brazos Rd., Aztec, NM 87410
Phone:(505) 334-6178 Fax:(505) 334-6170
District IV
1220 S. St Francis Dr., Santa Fe, NM 87505
Phone:(505) 476-3470 Fax:(505) 476-3462

State of New Mexico
Energy, Minerals and Natural Resources
Oil Conservation Division
1220 S. St Francis Dr.
Santa Fe, NM 87505

CONDITIONS

Action 201202

CONDITIONS

Operator: EOG Y RESOURCES, INC. 104 S 4th St Artesia, NM 88210	OGRID: 25575
	Action Number: 201202
	Action Type: [IM-SD] Incident File Support Doc (ENV) (IM-BNF)

CONDITIONS

Created By	Condition	Condition Date
bhall	Incident previously closed on 2/15/2008. Report was never uploaded.	3/27/2023