



April 10, 2026

New Mexico Oil Conservation Division
506 W. Texas Ave
Artesia, NM 88210

RE: **Exotic Cat 5 CTB 2 - Closure Request Report Addendum**
Incident Number: nAPP2514744569
GPS: 32.336125°, -103.698938°
Lea County, New Mexico
ESRR Project No. VP- 499

To Whom It May Concern:

Earth Systems Response & Restoration (ESRR), on behalf of Devon Energy (Devon), presents the following Closure Request Report Addendum (CRR) to document No Further Action (NFA) is warranted for the inadvertent release of produced water at the Exotic Cat 5 CTB 2 (Site). Based on initial release response and subsequent liner inspection activities, Devon is requesting No Further Action (NFA) at the Site.

This CRR presents the additional data following the rejection of the previously submitted CRR for Incident Number nAPP2514744569. The CRR, submitted on November 20, 2025, was rejected by the New Mexico Oil Conservation Division (NMOCD) on December 12, 2026, for the following reason:

"Liner report rejected for the following reasons: 1) Under the Site Characterization portion of the C-141 application to the question, "What is the minimum distance, between the closest lateral extents of the release and the following surface areas: A continuously flowing watercourse or any other significant watercourse," was answered, "Between 1000 (ft.) and ½ (mi.)." According to 19.15.17 NMAC, a "significant watercourse" is a watercourse with a defined bed and bank either named or identified by a dashed blue line on a USGS 7.5 minute quadrangle map or the next lower order tributary with a defined bed and bank of such watercourse. Referring to USGS topoview maps, there is a significant watercourse located 4.63 miles north of site. The minimum distance must be updated to reflect the actual distance during C-141 application resubmission. 2) Under the Site Characterization portion of the C-141 application to the question, "What is the minimum distance, between the closest lateral extents of the release and the following surface areas: A wetland" was answered, "Between 1000 (ft.) and ½ (mi.)." According to the National Wetlands Inventory Mapper, the nearest wetland is a wetland (riverine) located between 1 and 5 miles north of site. The minimum distance must be updated to reflect the actual distance during C-141 application resubmission. 3) Referring to the first two photographs shown on pg. 11, there appears to be a lot of sandy soil within the containment. OCD needs to see evidence that all contaminated soil was removed from the containment prior to the liner inspection so that it could properly be inspected to confirm liner integrity. Provide photos of these same sections of containment after the soil was removed, containment was cleaned and liner inspected and resubmit liner report. Resubmit report to the OCD by 2/10/26."

On February 10, 2026, Devon requested an extension of the February 10, 2026, deadline to allow additional time to perform a thorough liner inspection followed by the completion of this CRR. NMOCD granted Devon a 60-day extension for April 13, 2026.

Following the submittal of a 48-hour Notification of Liner Inspection (Form C-141 L), ESRR conducted a thorough visual inspection of the LSC on April 2, 2026, and found no tears, cracks, cuts, breaks, or other

Exotic Cat 5 CTB 2- Closure Request Report Addendum
Incident Number: nAPP2514744569
GPS: 32.336125°, -103.698938°



signs of damage, confirming no evidence of a breach to the LSC as stated in the previously rejected CRR. The liner appears to still be in good condition and still performing as designed. **Photographic Documentation** of the subsequent liner inspection activities is attached.

Based on the subsequent liner inspection activities and updates in site characterization distances, Devon believes the completed remedial actions meet the requirements set forth in NMAC 19.15.29.13 regulations in order to be protective of human health, the environment, and groundwater. Devon believes NFA is warranted at the Site and respectfully requests Closure for Incident Number nAPP2514744569.

If you have any questions or comments, please do not hesitate to contact Gilbert Moreno at (832) 541-7719 or gmoreno@earthsys.net. **NMOCD Documentation & Correspondence** and the **archived report** are attached.

Sincerely,

EARTH SYSTEMS RESPONSE & RESTORATION

A handwritten signature in black ink that reads "Gilbert Moreno".

Gilbert Moreno
Carlsbad Operations Manager/ Project Geologist

A handwritten signature in black ink that reads "Kris Williams".

Kris Williams, CHMM, REM
Principal

cc: Jim Raley, Devon Energy
Bureau of Land Management

Attachments:

- Figure 1 - Site Map
- Figure 2 - Release Extent
- Figure 3 - Groundwater
- Figure 4 - Karst Potential
- Figure 5 - New Construction
- Referenced Well Records
- Photographic Documentation
- NMOCD Documentation & Correspondence
- Archived Report

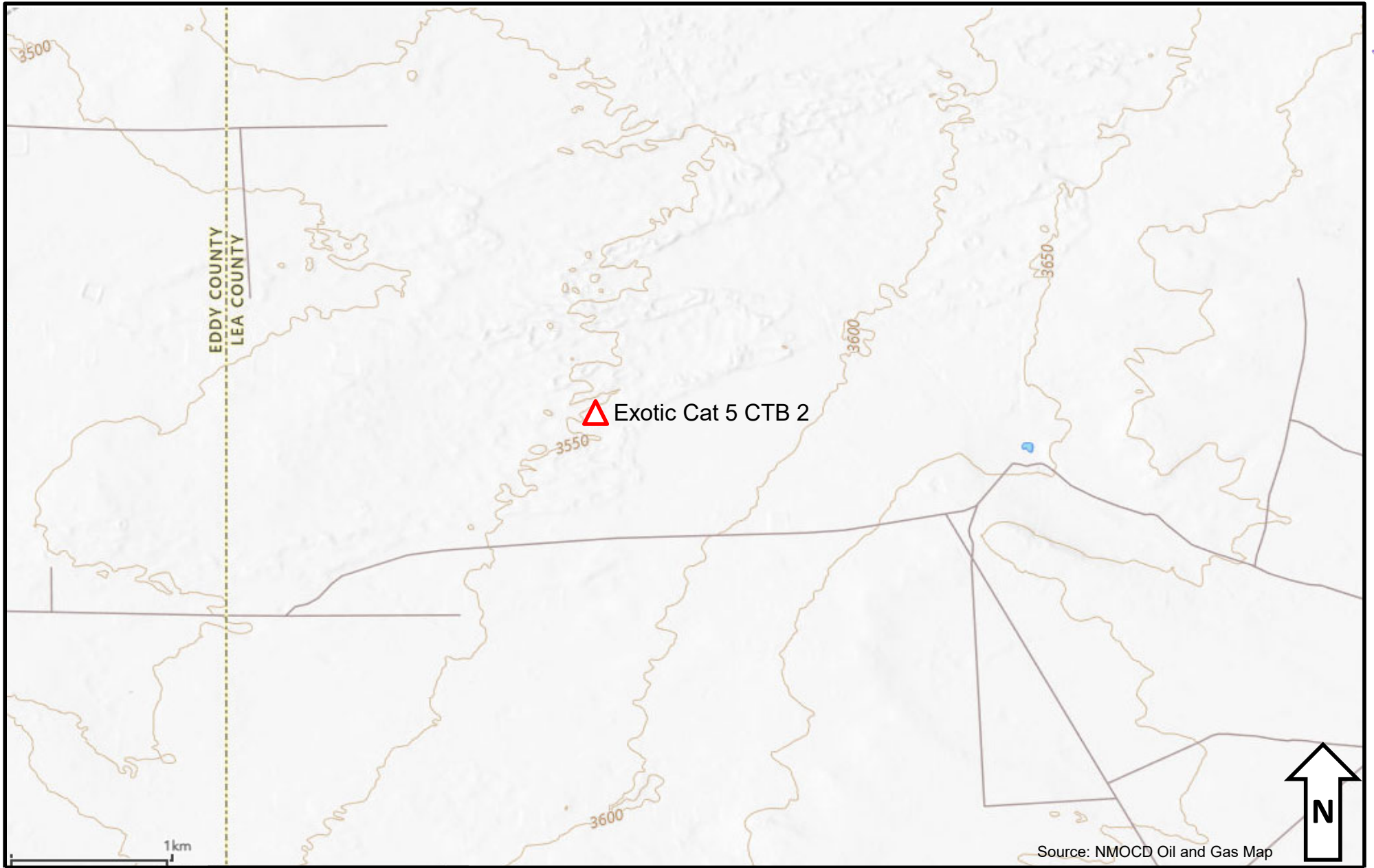


Figure 1 – Site Map

Devon Energy – Exotic Cat 5 CTB 2
GPS: 32.336125°, -103.698938°
Lea County, New Mexico







Figure 2 – Release Extent

Devon Energy – Exotic Cat 5 CTB 2
GPS: 32.336125°, -103.698938°
Lea County, New Mexico



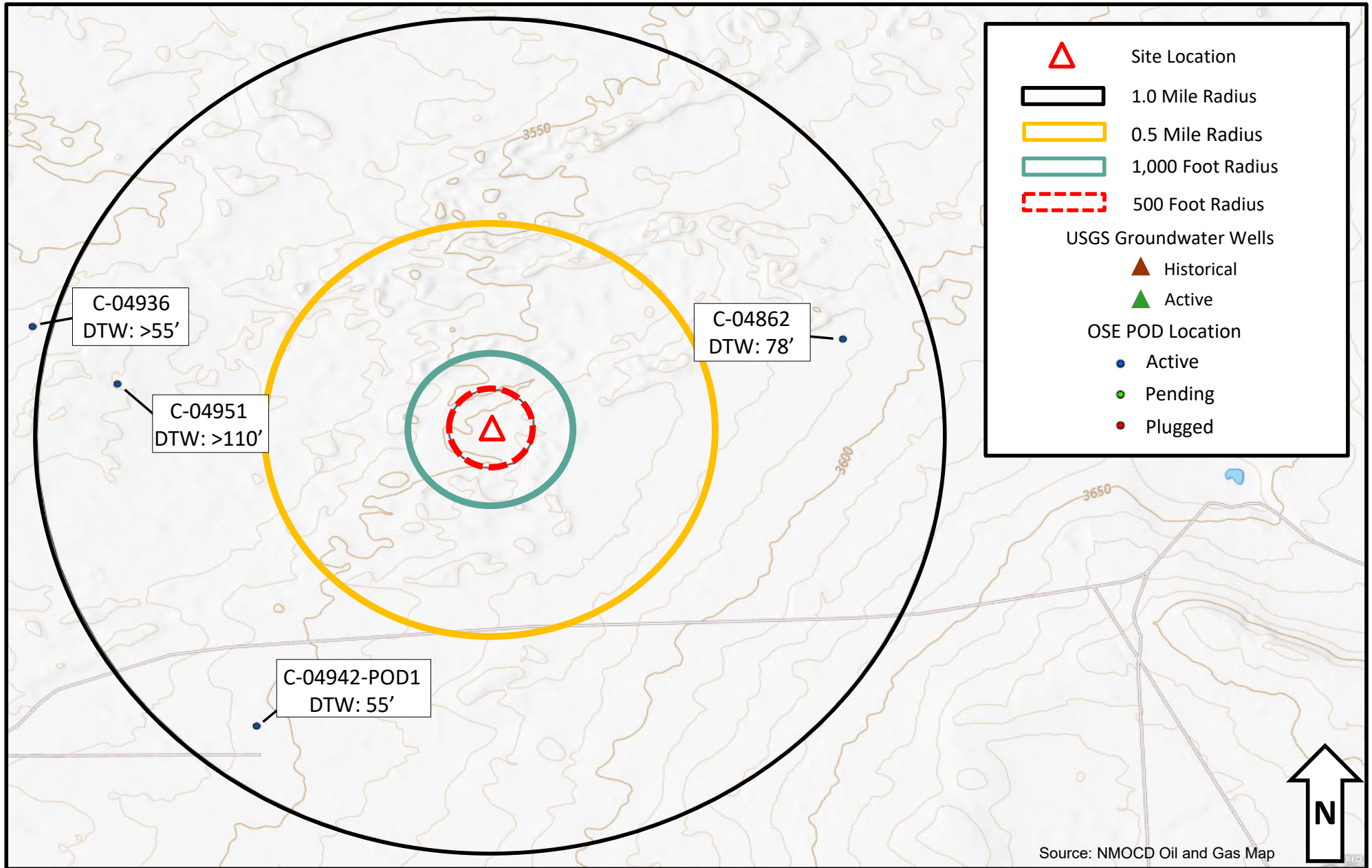


Figure 3 – Groundwater

Devon Energy – Exotic Cat 5 CTB 2
 GPS: 32.336125°, -103.698938°
 Lea County, New Mexico



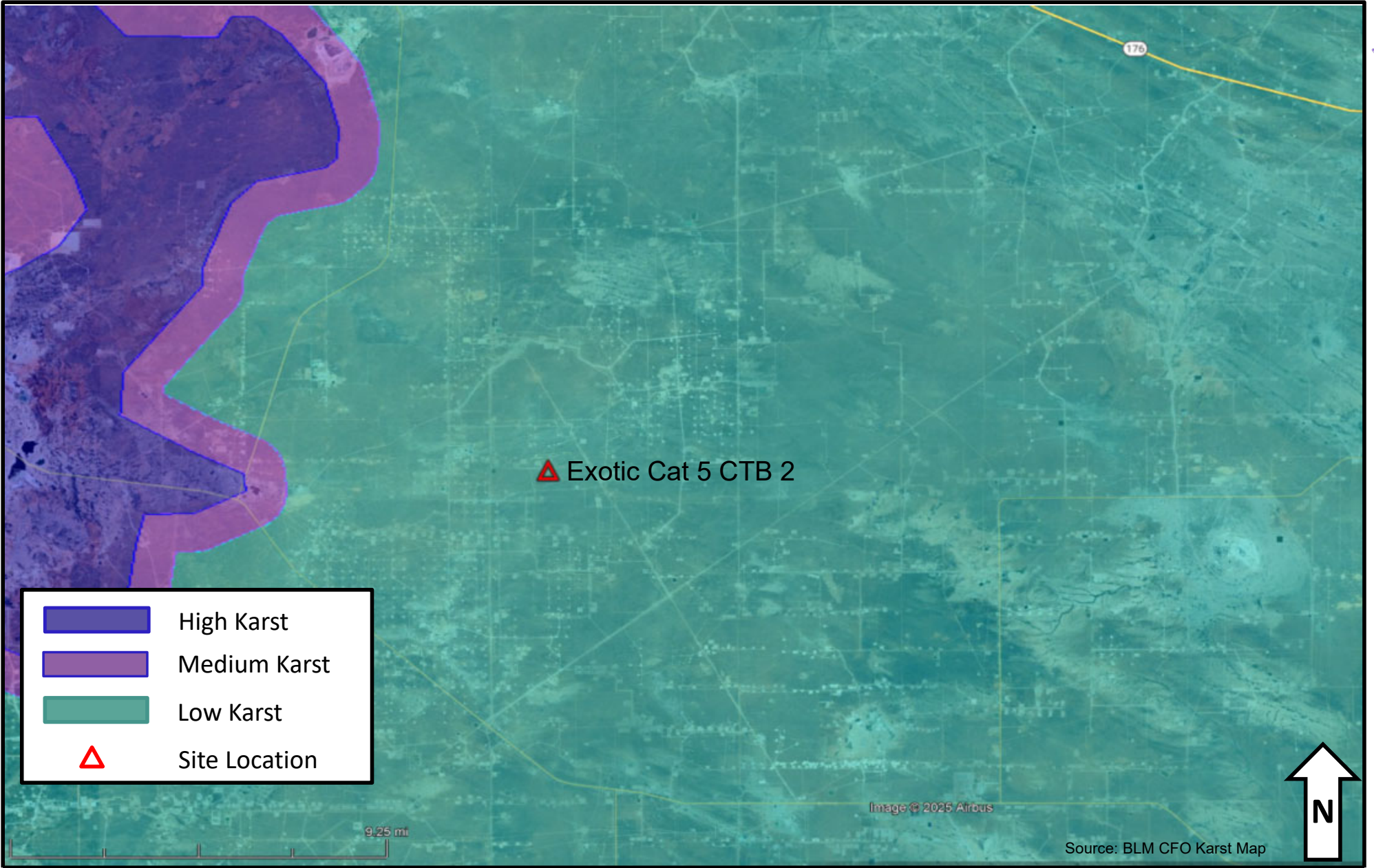


Figure 4 – Karst Potential

Devon Energy – Exotic Cat 5 CTB 2
GPS: 32.336125°, -103.698938°
Lea County, New Mexico





Figure 5 – New Construction

Devon Energy – Exotic Cat 5 CTB 2
GPS: 32.336125°, -103.698938°
Lea County, New Mexico



WELL RECORD & LOG

OFFICE OF THE STATE ENGINEER

www.ose.state.nm.us

1. GENERAL AND WELL LOCATION	OSE POD NO. (WELL NO.) Pod 1		WELL TAG ID NO.		OSE FILE NO(S). C-4862			
	WELL OWNER NAME(S) Coterra Energy Co.				PHONE (OPTIONAL)			
	WELL OWNER MAILING ADDRESS 6001 Deauville Blvd. Ste. 300N				CITY Midland	STATE TX	ZIP 79706	
	WELL LOCATION (FROM GPS)	DEGREES LATITUDE 32	MINUTES 20	SECONDS 21.28	N	* ACCURACY REQUIRED: ONE TENTH OF A SECOND		
		LONGITUDE -103	41	8.18	W	* DATUM REQUIRED: WGS 84		
DESCRIPTION RELATING WELL LOCATION TO STREET ADDRESS AND COMMON LANDMARKS - PLSS (SECTION, TOWNSHIP, RANGE) WHERE AVAILABLE NWNW S-4 T-23S R-32E								
2. DRILLING & CASING INFORMATION	LICENSE NO. WD-1862		NAME OF LICENSED DRILLER James Hawley			NAME OF WELL DRILLING COMPANY H&R Enterprises, LLC		
	DRILLING STARTED 8/14/24	DRILLING ENDED 8/14/24	DEPTH OF COMPLETED WELL (FT) 105	BORE HOLE DEPTH (FT) 105	DEPTH WATER FIRST ENCOUNTERED (FT) 78			
	COMPLETED WELL IS: <input type="checkbox"/> ARTESIAN *add <input type="checkbox"/> DRY HOLE <input checked="" type="checkbox"/> SHALLOW (UNCONFINED) <small>Centralizer info below</small>				STATIC WATER LEVEL IN COMPLETED WELL (FT) 78	DATE STATIC MEASURED 8/20/24		
	DRILLING FLUID: <input checked="" type="checkbox"/> AIR <input type="checkbox"/> MUD ADDITIVES - SPECIFY:							
	DRILLING METHOD: <input checked="" type="checkbox"/> ROTARY <input type="checkbox"/> HAMMER <input type="checkbox"/> CABLE TOOL <input type="checkbox"/> OTHER - SPECIFY:					CHECK HERE IF PITLESS ADAPTER IS INSTALLED <input type="checkbox"/>		
	DEPTH (feet bgl)		BORE HOLE DIAM (inches)	CASING MATERIAL AND/OR GRADE (include each casing string, and note sections of screen)	CASING CONNECTION TYPE (add coupling diameter)	CASING INSIDE DIAM. (inches)	CASING WALL THICKNESS (inches)	SLOT SIZE (inches)
	FROM	TO						
				No casing left in hole				
3. ANNULAR MATERIAL	DEPTH (feet bgl)		BORE HOLE DIAM. (inches)	LIST ANNULAR SEAL MATERIAL AND GRAVEL PACK SIZE- RANGE BY INTERVAL <small>*(if using Centralizers for Artesian wells- indicate the spacing below)</small>	AMOUNT (cubic feet)	METHOD OF PLACEMENT		
	FROM	TO						
				N/A				

OSE DII ROSWELL NM
AUG 30 2024 PM 2:15

FOR OSE INTERNAL USE		WR-20 WELL RECORD & LOG (Version 09/22/2022)			
FILE NO.	C-04862	POD NO.	1	TRN NO.	764584
LOCATION	23S. 32E. 04. 211			WELL TAG ID NO.	_____
					PAGE 1 OF 2

Exotic Cat 5 CTB 2- Closure Request Report Addendum
Incident Number: nAPP2514744569
GPS: 32.336125°, -103.698938°



PHOTO 1: Northwestern view during initial site assessment activities. 5/27/2025



PHOTO 2: Northeastern view during initial site assessment activities. 5/27/2025

Exotic Cat 5 CTB 2- Closure Request Report Addendum
Incident Number: nAPP2514744569
GPS: 32.336125°, -103.698938°



PHOTO 3: Northeastern view outside of containment during liner inspection activities. 4/2/2026



PHOTO 4: Northwestern view outside of containment during liner inspection activities. 8/29/2025

Exotic Cat 5 CTB 2- Closure Request Report Addendum
Incident Number: nAPP2514744569
GPS: 32.336125°, -103.698938°



PHOTO 5: Southwestern view outside of containment during liner inspection activities. 4/2/2026



PHOTO 6: Northwestern view outside of containment during liner inspection activities. 4/2/2026

Exotic Cat 5 CTB 2- Closure Request Report Addendum
Incident Number: nAPP2514744569
GPS: 32.336125°, -103.698938°



PHOTO 7: Northwestern view outside of containment during liner inspection activities. 4/2/2026



PHOTO 8: Southwestern view outside of containment during liner inspection activities. 4/2/2026

Exotic Cat 5 CTB 2- Closure Request Report Addendum
Incident Number: nAPP2514744569
GPS: 32.336125°, -103.698938°



PHOTO 9: Northeastern view during liner inspection activities. 4/2/2026



PHOTO 10: Southwestern view during liner inspection activities. 4/2/2026

Exotic Cat 5 CTB 2- Closure Request Report Addendum
Incident Number: nAPP2514744569
GPS: 32.336125°, -103.698938°



PHOTO 11: Northwestern view during liner inspection activities. 4/2/2026



PHOTO 12: Southeastern view during liner inspection activities. 4/2/2026

Exotic Cat 5 CTB 2- Closure Request Report Addendum
Incident Number: nAPP2514744569
GPS: 32.336125°, -103.698938°



PHOTO 13: Northwestern view during liner inspection activities. 4/2/2026



PHOTO 14: Southwestern view during liner inspection activities. 4/2/2026

Exotic Cat 5 CTB 2- Closure Request Report Addendum
Incident Number: nAPP2514744569
GPS: 32.336125°, -103.698938°




PHOTO 15: Northwestern view during liner inspection activities. 4/2/2026



PHOTO 16: Southeastern view during liner inspection activities. 4/2/2026

Exotic Cat 5 CTB 2- Closure Request Report Addendum
Incident Number: nAPP2514744569
GPS: 32.336125°, -103.698938°



PHOTO 17: Northeastern view during liner inspection activities. 4/2/2026



PHOTO 18: Northwestern view during liner inspection activities. 4/2/2026

Exotic Cat 5 CTB 2- Closure Request Report Addendum
Incident Number: nAPP2514744569
GPS: 32.336125°, -103.698938°



PHOTO 19: Northwestern view during liner inspection activities. 4/2/2026

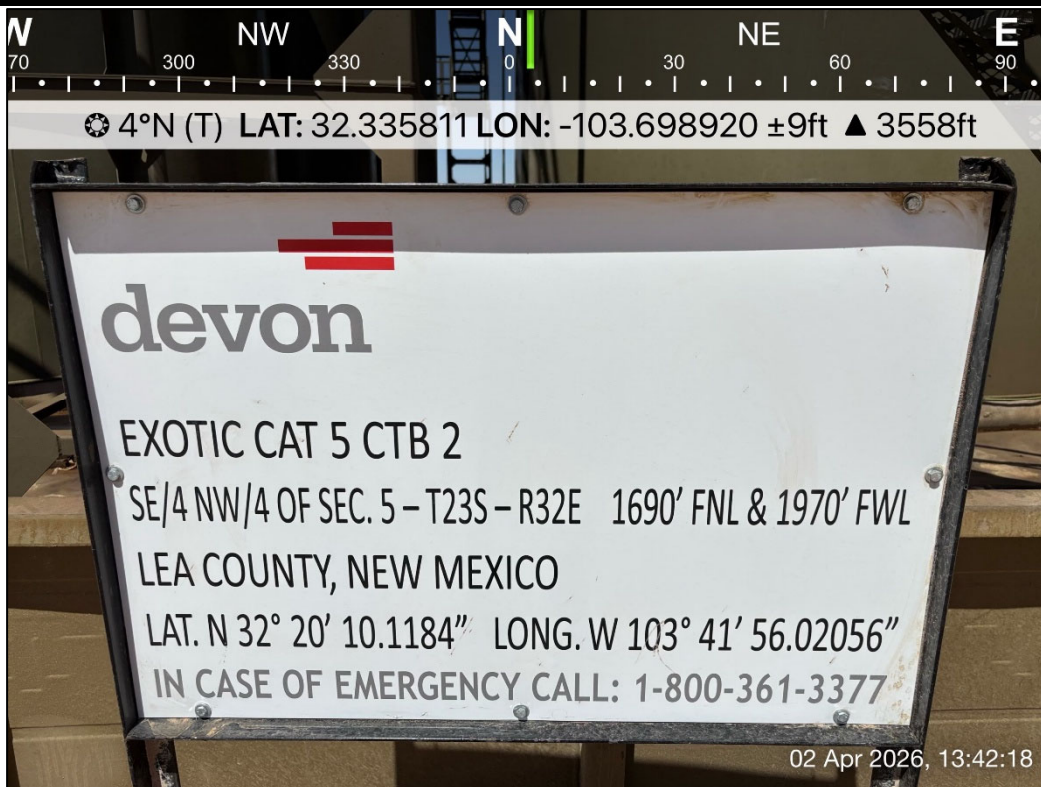


PHOTO 20: Northern view of location sign. 4/2/2026

Sante Fe Main Office
Phone: (505) 476-3441

General Information
Phone: (505) 629-6116

Online Phone Directory
<https://www.emnrd.nm.gov/ocd/contact-us>

**State of New Mexico
Energy, Minerals and Natural Resources
Oil Conservation Division
1220 S. St Francis Dr.
Santa Fe, NM 87505**

QUESTIONS

Action 569504

QUESTIONS

Operator: DEVON ENERGY PRODUCTION COMPANY, LP 333 West Sheridan Ave. Oklahoma City, OK 73102	OGRID: 6137
	Action Number: 569504
	Action Type: [NOTIFY] Notification Of Liner Inspection (C-141L)

QUESTIONS

Prerequisites	
Incident ID (n#)	nAPP2514744569
Incident Name	NAPP2514744569 EXOTIC CAT 5 CTB 2 @ FAPP2308735100
Incident Type	Produced Water Release
Incident Status	Initial C-141 Approved
Incident Facility	[fAPP2308735100] EXOTIC CAT 5 CTB 2

Location of Release Source	
Site Name	EXOTIC CAT 5 CTB 2
Date Release Discovered	05/27/2025
Surface Owner	Federal

Liner Inspection Event Information	
<i>Please answer all the questions in this group.</i>	
What is the liner inspection surface area in square feet	17,364
Have all the impacted materials been removed from the liner	Yes
Liner inspection date pursuant to Subparagraph (a) of Paragraph (5) of Subsection A of 19.15.29.11 NMAC	04/02/2026
Time liner inspection will commence	10:30 AM
Please provide any information necessary for observers to liner inspection	Gilbert Moreno (832) 541-7719
Please provide any information necessary for navigation to liner inspection site	32.336125,-103.698938

Sante Fe Main Office
Phone: (505) 476-3441

General Information
Phone: (505) 629-6116

Online Phone Directory
<https://www.emnrd.nm.gov/ocd/contact-us>

State of New Mexico
Energy, Minerals and Natural Resources
Oil Conservation Division
1220 S. St Francis Dr.
Santa Fe, NM 87505

CONDITIONS

Action 569504

CONDITIONS

Operator: DEVON ENERGY PRODUCTION COMPANY, LP 333 West Sheridan Ave. Oklahoma City, OK 73102	OGRID: 6137
	Action Number: 569504
	Action Type: [NOTIFY] Notification Of Liner Inspection (C-141L)

CONDITIONS

Created By	Condition	Condition Date
jraley	Failure to notify the OCD of liner inspections including any changes in date/time per the requirements of 19.15.29.11.A(5)(a)(ii) NMAC, may result in the inspection not being accepted.	3/31/2026



RE: [EXTERNAL] EXOTIC CAT 5 CTB 2 - Extension Request - nAPP2514744569

From Wells, Shelly, EMNRD <Shelly.Wells@emnrd.nm.gov>

Date Tue 2/10/2026 3:50 PM

To Gilbert Moreno <gmoreno@earthsys.net>

Cc Raley, Jim <jim.raley@dvn.com>; Bratcher, Michael, EMNRD <mike.bratcher@emnrd.nm.gov>

Good afternoon Gilbert,

A 60-day extension is approved for nAPP2514744569 EXOTIC CAT 5 CTB 2. A remediation plan or a remediation closure report must be submitted to the OCD Permitting website no later than April 13, 2026. Please include a copy of this and all notifications in the report to ensure the notifications are documented in the project file.

Kind regards,

Shelly

Shelly Wells * Senior Environmental Scientist
Environmental Bureau
EMNRD-Oil Conservation Division
1220 S. St. Francis Drive|Santa Fe, NM 87505
(505)469-7520 Shelly.Wells@emnrd.nm.gov
<http://www.emnrd.state.nm.us/OCD/>

From: Gilbert Moreno <gmoreno@earthsys.net>

Sent: Tuesday, February 10, 2026 3:37 PM

To: Wells, Shelly, EMNRD <Shelly.Wells@emnrd.nm.gov>

Cc: Raley, Jim <jim.raley@dvn.com>; Bratcher, Michael, EMNRD <mike.bratcher@emnrd.nm.gov>

Subject: Re: [EXTERNAL] EXOTIC CAT 5 CTB 2 - Extension Request - nAPP2514744569

Hello,

Earth Systems R & R (ESRR) on behalf of Devon Energy (Devon) is requesting an additional extension to the current deadline for a report required in 19.15.29.12.B(1) NMAC at the EXOTIC CAT 5 CTB 2 (Site).

A closure report was submitted on November 11, 2025 and rejected by the NMOCD on December 12, 2025, for the following reason:

"Liner report rejected for the following reasons: 1) Under the Site Characterization portion of the C-141 application to the question, "What is the minimum distance, between the closest lateral extents of the release and the following surface areas: A continuously flowing watercourse or any other significant watercourse," was answered, "Between 1000 (ft.) and 1/2 (mi.)" According to 19.15.17 NMAC, a "significant watercourse" is a watercourse with a defined bed and bank either named or identified by a dashed blue line on a USGS 7.5 minute quadrangle map or the next lower order tributary with a defined bed and bank of such watercourse. Referring to USGS topoview maps, there is a significant watercourse located 4.63 miles north of site. The minimum distance must be updated to reflect the actual distance during C-141 application resubmission. 2) Under the Site

Characterization portion of the C-141 application to the question, "What is the minimum distance, between the closest lateral extents of the release and the following surface areas: A wetland" was answered, "Between 1000 (ft.) and ½ (mi.)." According to the National Wetlands Inventory Mapper, the nearest wetland is a wetland (riverine) located between 1 and 5 miles north of site. The minimum distance must be updated to reflect the actual distance during C-141 application resubmission. 3) Referring to the first two photographs shown on pg. 11, there appears to be a lot of sandy soil within the containment. OCD needs to see evidence that all contaminated soil was removed from the containment prior to the liner inspection so that it could properly be inspected to confirm liner integrity. Provide photos of these same sections of containment after the soil was removed, containment was cleaned and liner inspected and resubmit liner report. Resubmit report to the OCD by 2/10/26."

Unfortunately, ESRR has not been able to reinspect the liner due to delays from Devon 3rd-party contractors performing the pressure washing of the containment.

Devon requests a 60-day extension of the February 10, 2026, deadline for the release associated with Incident Number nAPP2514744569, to allow additional time to complete an additional thorough liner inspection and for ESRR to complete a subsequent corrective action closure report, given a favorable inspection.

Thanks,

Gilbert Moreno

Carlsbad Operations Manager- Project Geologist

O: (575) 323-9034 C: (832) 541-7719

gmoreno@earthsys.net

earthsys.net



This email may contain confidential and privileged material for the sole use of the intended recipient(s) for coordination of its work efforts with Earth Systems. Any review, use, distribution or disclosure by others is strictly prohibited. This data is subject to change at the discretion of Earth Systems. If you have received this communication in error, please notify the sender immediately by email and delete the message and any file attachments from your computer.

From: Wells, Shelly, EMNRD <Shelly.Wells@emnrd.nm.gov>

Sent: Friday, August 22, 2025 1:12 PM

To: Gilbert Moreno <gmoreno@earthsys.net>

Cc: Raley, Jim <jim.raley@dmv.com>; Bratcher, Michael, EMNRD <mike.bratcher@emnrd.nm.gov>

Subject: RE: [EXTERNAL] EXOTIC CAT 5 CTB 2 - Extension Request - nAPP2514744569

Good afternoon Gilbert,

The extension request for NAPP2514744569 EXOTIC CAT 5 CTB 2 is approved. The new due date to submit your remediation closure report to the OCD is November 24, 2025. Please include a copy of this and all notifications in the closure report to ensure the notifications are documented in the project file.

Kind regards,

Shelly

Shelly Wells * Environmental Specialist-Advanced
Environmental Bureau
EMNRD-Oil Conservation Division
1220 S. St. Francis Drive|Santa Fe, NM 87505
(505)469-7520 Shelly.Wells@emnrd.nm.gov
<http://www.emnrd.state.nm.us/OCD/>

From: Gilbert Moreno <gmoreno@earthsys.net>
Sent: Friday, August 22, 2025 12:10 PM
To: Enviro, OCD, EMNRD <OCD.Enviro@emnrd.nm.gov>
Cc: Raley, Jim <jim.ralej@div.com>
Subject: [EXTERNAL] EXOTIC CAT 5 CTB 2 - Extension Request - nAPP2514744569

CAUTION: This email originated outside of our organization. Exercise caution prior to clicking on links or opening attachments.

Hello,

Earth Sytems R & R (ESRR) on behalf of Devon Energy (Devon) is requesting an extension to the current deadline for a report required in 19.15.29.12.B(1) NMAC at the EXOTIC CAT 5 CTB 2 (Site).

A produced water release was discovered on May 27, 2025, and was subsequently assigned Incident Number nAPP2514744569. ESRR has not been able to perform a thorough liner inspection due to materials that were remaining and ongoing new construction of the containment since the date of release. Given that the construction is now complete and materials have been removed, ESRR plans to perform a liner inspection by September 5, 2025, and will submit a C-141L prior to inspection.

Devon requests an extension of the August 25, 2025, deadline for the release associated with Incident Number nAPP2514744569, to allow additional time to complete the thorough liner inspection and for ESRR to complete a subsequent corrective action closure report given a favorable inspection.

Thanks,

Gilbert Moreno | Carlsbad Operations Manager- Project Geologist
1910 Resource Ct | Carlsbad NM, 88220
O. 575.323.9034 M. (832) 541-7719 | gmoreno@earthsys.net





November 20, 2025

New Mexico Oil Conservation Division

506 W. Texas Ave
Artesia, NM 88210

RE: **Exotic Cat 5 CTB 2 - Closure Request Report**

Incident Number: nAPP2514744569

GPS: 32.336125°, -103.698938°

Lea County, New Mexico

ESRR Project No. VP- 499

To Whom It May Concern:

Earth Systems Response and Restoration (ESRR), presents the following Closure Request Report (CRR) to document the findings during a recent liner inspection conducted at Exotic Cat 5 CTB 2 (Site) following an inadvertent release of produced water fully contained within a lined secondary containment (LSC). Based on initial release response and liner inspection activities, Devon Energy (Devon) is requesting No Further Action (NFA) at the Site.

Site Location

The Site is located in Unit F, Section 05, Township 23 South, Range 32 East, in Lea County, New Mexico (32.336125°, -103.698938°) and is associated with oil and gas exploration and production operations on Federal Land managed by the Bureau of Land Management (BLM) (**Figure 1**).

Incident Description & Background

On May 27, 2025, a pinhole leak developed on a dump valve, releasing approximately 21 barrels (bbls) of produced water within a LSC (**Figure 2**). A vacuum truck was immediately dispatched to the Site recovering the 21 bbls of produced water.

Notice was given to the New Mexico Oil Conservation Division (NMOCD) on May 27, 2025, by Notification of Release (NOR) and subsequently assigned Incident Number nAPP2514744569. A Corrective Action Form C-141 (Form C-141) was later submitted on May 31, 2025 and approved by the NMOCD on June 2, 2025.

On August 22, 2025, Devon requested an extension of the August 25, 2025, deadline to allow additional time for new construction (**Figure 5**) to be completed and for ESRR to perform a thorough liner inspection followed by the completion of this CRR. NMOCD granted Devon a 90-day extension for November 24, 2025.

On August 26, 2025, Devon submitted a 48-hour Notification of Liner Inspection (Form C-141 L) for August 29, 2025.

Exotic Cat 5 CTB 2 - Closure Request Report
Incident Number: nAPP2514744569
32.336125°, -103.698938°



Site Characterization

ESRR characterized the Site according to Table I, Closure Criteria for Soils Impacted by a Release, of Title 19, Chapter 15, Part 29, Section 12 (19.15.29.12) of the New Mexico Administrative Code (NMAC). The following proximities were estimated:

- Between 1,000 feet and ½ mile of any continuously flowing watercourse or any other significant watercourse;
- Between 1 and 5 miles of any lakebed, sinkhole or playa lake (measured from the ordinary high-water mark);
- Greater than 5 miles of any occupied permanent residence, school, hospital, institution or church;
- Between 1 and 5 miles of any spring or a private, domestic fresh water well used by less than five households for domestic or stock watering purposes;
- Between 1 and 5 miles of any other freshwater well or spring;
- Greater than 5 miles of any incorporated municipal boundary or a defined municipal fresh water well field covered under a municipal ordinance;
- Between 1,000 feet and ½ mile of any wetland;
- Greater than 5 miles of any subsurface mine;
- Greater than 5 miles from an unstable area (non-karst); and
- Greater than 5 miles of a 100-year floodplain.

Receptor details used to determine the Site characterization are included in **Figure 3** and **Figure 4**. **Referenced Well Records** for the closest depth to water well are attached.

Based on the results from the desktop review, no depth to water well is within ½ miles with logged data no greater than 25 years old. The following Closure Criteria was applied:

Constituents of Concern (COCs)	Closure Criteria [‡]
Chloride	600 milligram per kilogram (mg/kg)
Total Petroleum Hydrocarbon (TPH)	100 mg/kg
Benzene	10 mg/kg
Benzene, Toluene, Ethylbenzene, Total Xylenes (BTEX)	50 mg/kg

[‡]The reclamation concentration requirements of 600 mg/kg Chloride and 100 mg/kg TPH apply to the top 4 feet of areas to be immediately reclaimed following remediation pursuant to NMAC 19.15.17.13.
 TPH= Gasoline Range Organics + Diesel Range Organics + Oil Range Organics
 Laboratory Analytical Methods used: Environmental Protection Agency (EPA) 300.0, EPA 8015 NM, EPA 8021 B

Liner Inspection

On August 29, 2025, ESRR conducted a thorough visual inspection of the LSC and found no tears, cracks, cuts, breaks, or other signs of damage, confirming no evidence of a breach to the LSC. The liner appears to be in good condition and is performing as designed. **Photographic Documentation** of liner inspection activities is attached.

Closure Request

Based on initial release response and liner inspection activities, Devon believes the completed remedial actions meet the requirements set forth in NMAC 19.15.29.13 regulations in order to be protective of human health, the environment, and groundwater. Devon believes NFA is warranted at the Site and respectfully requests Closure for Incident Number nAPP2514744569. If you have any questions or comments, please do not hesitate to contact Gilbert Moreno at (832) 541-7719 or gmoreno@earthsys.net. **NMOCD Documentation & Correspondence** are attached.

Exotic Cat 5 CTB 2 - Closure Request Report
Incident Number: nAPP2514744569
32.336125°, -103.698938°



Sincerely,

EARTH SYSTEMS RESPONSE & RESTORATION

A handwritten signature in black ink that reads "Gilbert Moreno".

Gilbert Moreno
Carlsbad Operations Manager/ Project Geologist

A handwritten signature in black ink that reads "Kris Williams".

Kris Williams, CHMM, REM
Principal

cc: Jim Raley, Devon Energy
Bureau of Land Management

Attachments:

- Figure 1 - Site Map
- Figure 2 - Release Extent
- Figure 3 - Ground Water
- Figure 4 - Karst Potential
- Figure 5 - New Construction
- Referenced Well Records
- Photographic Documentation
- NMOCD Documentation & Correspondence

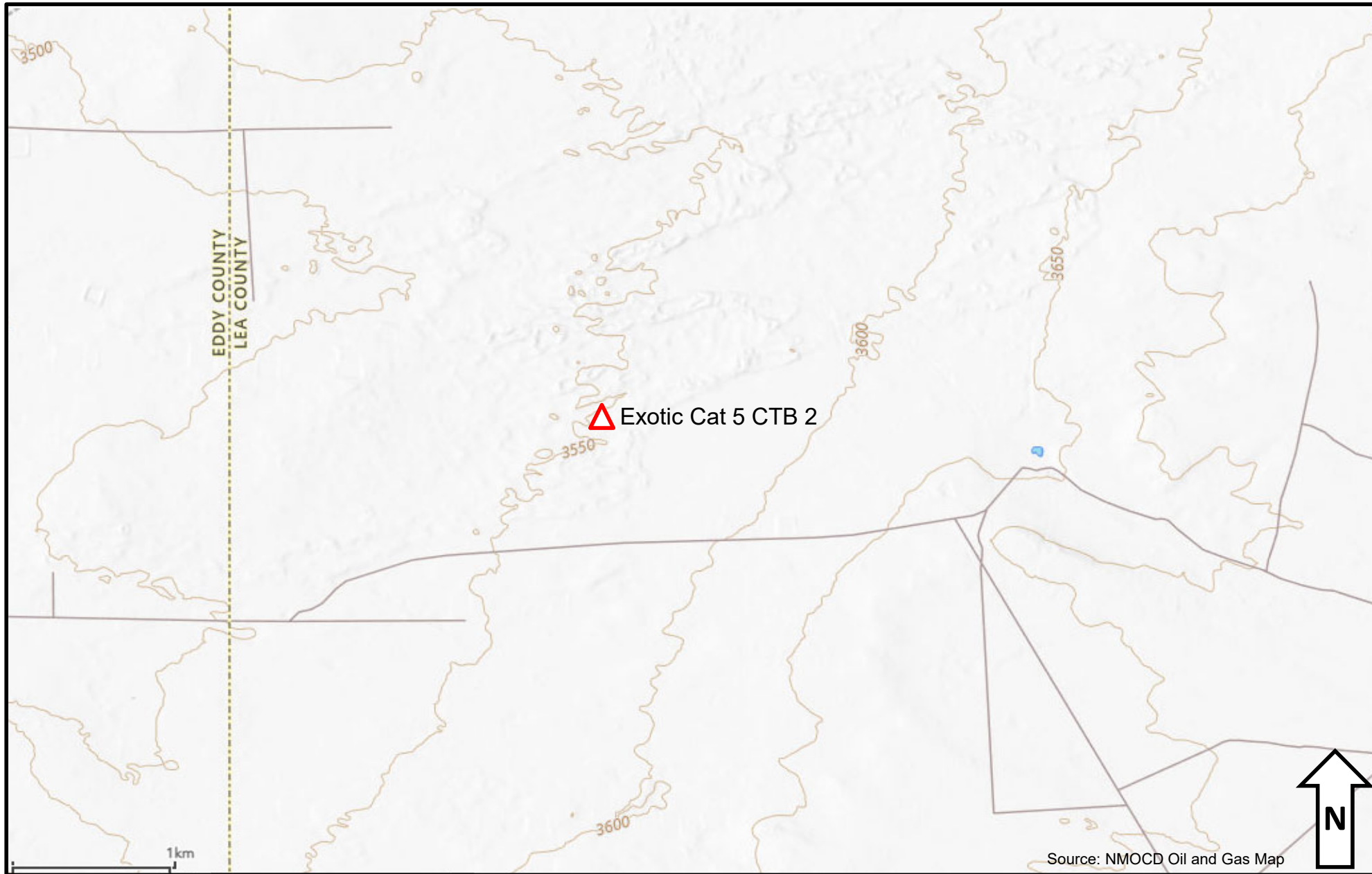


Figure 1 – Site Map

Devon Energy – Exotic Cat 5 CTB 2
GPS: 32.336125°, -103.698938°
Lea County, New Mexico





Figure 2 – Release Extent

Devon Energy – Exotic Cat 5 CTB 2
GPS: 32.336125°, -103.698938°
Lea County, New Mexico



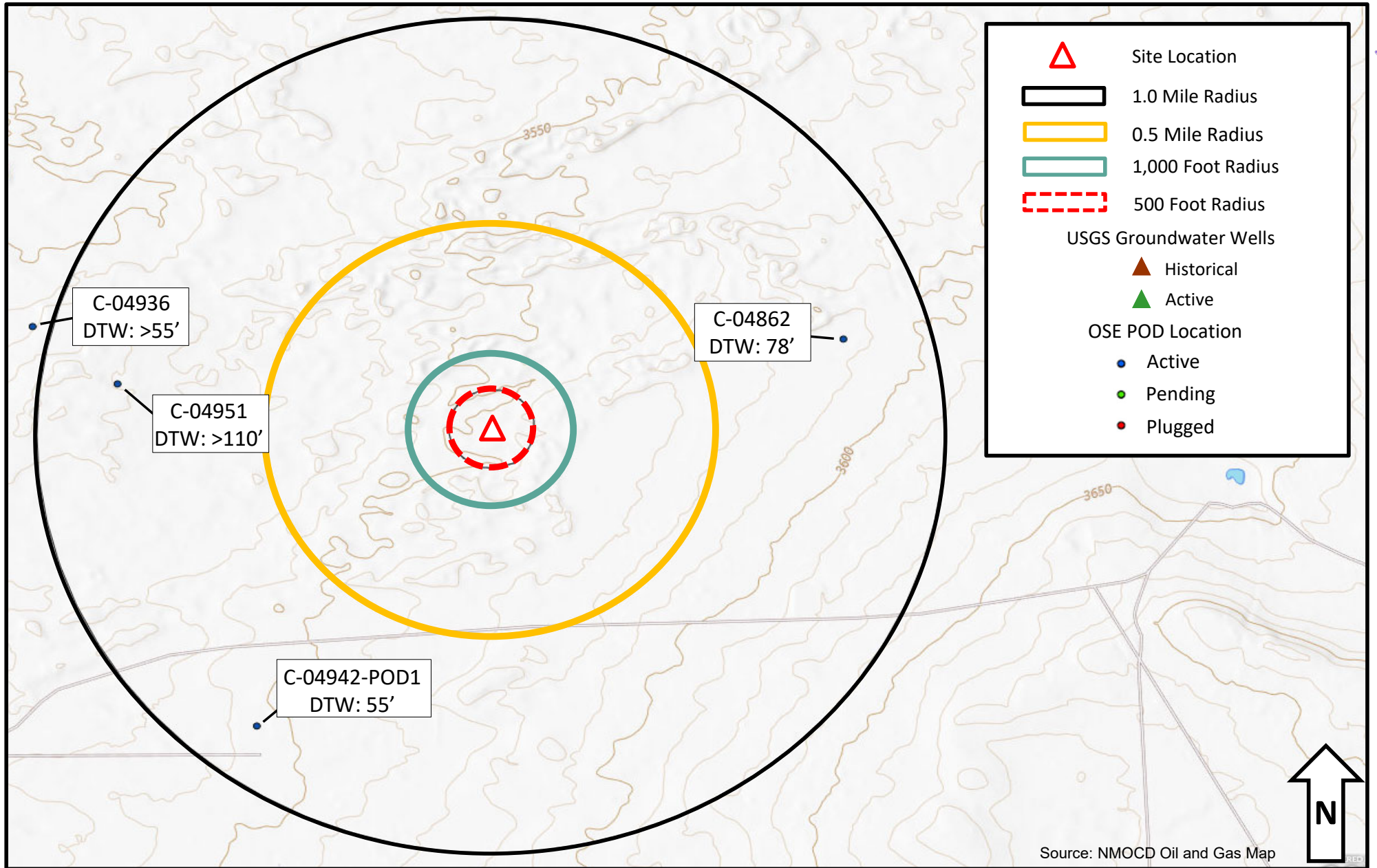


Figure 3 – Ground Water

Devon Energy – Exotic Cat 5 CTB 2
GPS: 32.336125°, -103.698938°
Lea County, New Mexico



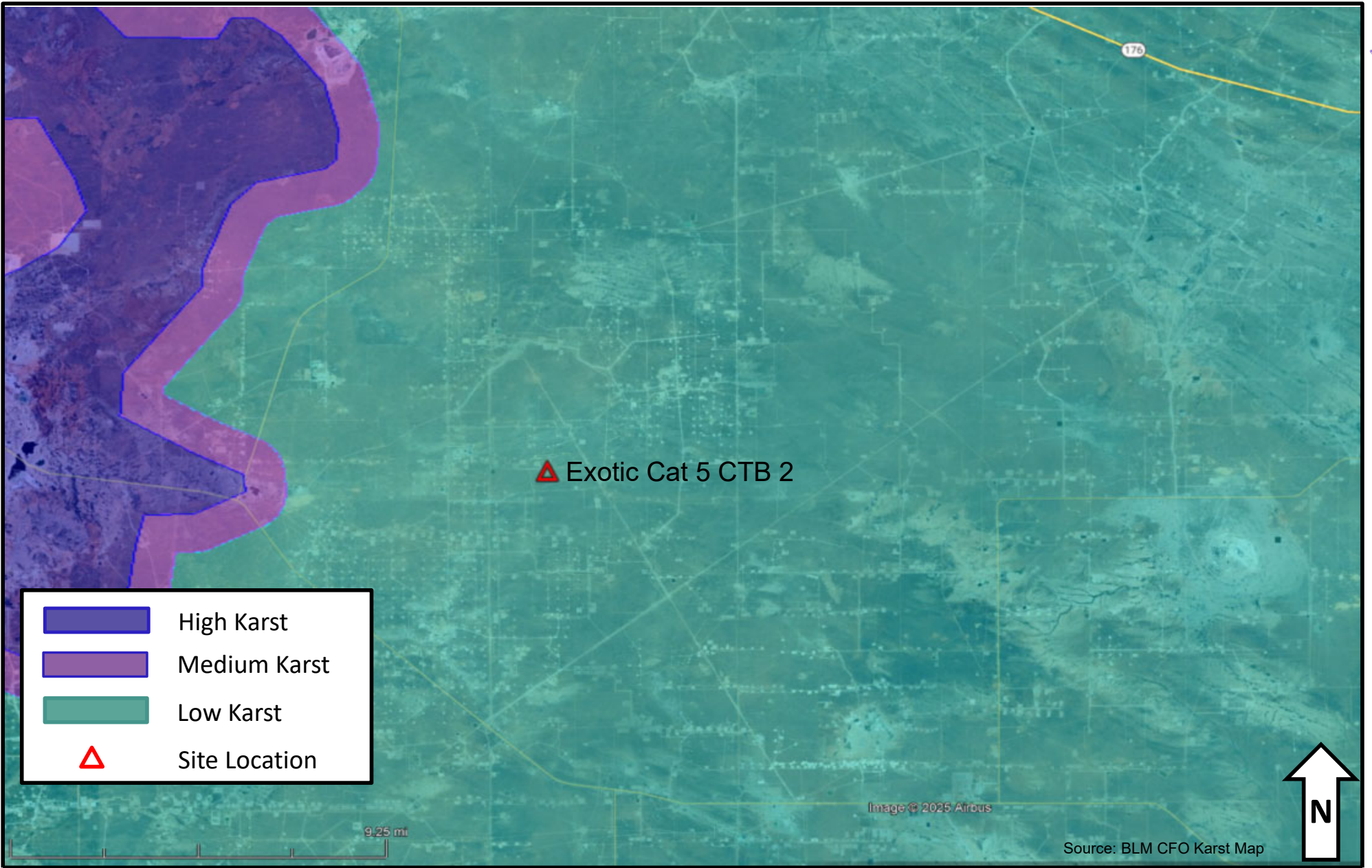


Figure 4 – Karst Potential

Devon Energy – Exotic Cat 5 CTB 2
GPS: 32.336125°, -103.698938°
Lea County, New Mexico





Figure 5 – New Construction

Devon Energy – Exotic Cat 5 CTB 2
GPS: 32.336125°, -103.698938°
Lea County, New Mexico



WELL RECORD & LOG

OFFICE OF THE STATE ENGINEER

www.ose.state.nm.us

1. GENERAL AND WELL LOCATION	OSE POD NO. (WELL NO.) Pod 1		WELL TAG ID NO.		OSE FILE NO(S). C-4862	
	WELL OWNER NAME(S) Coterra Energy Co.				PHONE (OPTIONAL)	
	WELL OWNER MAILING ADDRESS 6001 Deauville Blvd. Ste. 300N				CITY Midland	STATE ZIP TX 79706
	WELL LOCATION (FROM GPS)	DEGREES LATITUDE 32	MINUTES 20	SECONDS 21.28	N	* ACCURACY REQUIRED: ONE TENTH OF A SECOND * DATUM REQUIRED: WGS 84
LONGITUDE -103 41 8.18 W						
DESCRIPTION RELATING WELL LOCATION TO STREET ADDRESS AND COMMON LANDMARKS - PLSS (SECTION, TOWNSHIP, RANGE) WHERE AVAILABLE NWNW S-4 T-23S R-32E						

2. DRILLING & CASING INFORMATION	LICENSE NO. WD-1862	NAME OF LICENSED DRILLER James Hawley			NAME OF WELL DRILLING COMPANY H&R Enterprises, LLC			
	DRILLING STARTED 8/14/24	DRILLING ENDED 8/14/24	DEPTH OF COMPLETED WELL (FT) 105	BORE HOLE DEPTH (FT) 105	DEPTH WATER FIRST ENCOUNTERED (FT) 78			
	COMPLETED WELL IS: <input type="checkbox"/> ARTESIAN *add <input type="checkbox"/> DRY HOLE <input checked="" type="checkbox"/> SHALLOW (UNCONFINED) <small>Centralizer info below</small>				STATIC WATER LEVEL IN COMPLETED WELL (FT) 78	DATE STATIC MEASURED 8/20/24		
	DRILLING FLUID: <input checked="" type="checkbox"/> AIR <input type="checkbox"/> MUD ADDITIVES - SPECIFY:							
	DRILLING METHOD: <input checked="" type="checkbox"/> ROTARY <input type="checkbox"/> HAMMER <input type="checkbox"/> CABLE TOOL <input type="checkbox"/> OTHER - SPECIFY:						CHECK HERE IF PITLESS ADAPTER IS INSTALLED <input type="checkbox"/>	
	DEPTH (feet bgl)		BORE HOLE DIAM (inches)	CASING MATERIAL AND/OR GRADE (include each casing string, and note sections of screen)	CASING CONNECTION TYPE (add coupling diameter)	CASING INSIDE DIAM. (inches)	CASING WALL THICKNESS (inches)	SLOT SIZE (inches)
	FROM	TO						
				No casing left in hole				

OSE DII ROSWELL NM
AUG 30 2024 PM 2:15

3. ANNULAR MATERIAL	DEPTH (feet bgl)		BORE HOLE DIAM. (inches)	LIST ANNULAR SEAL MATERIAL AND GRAVEL PACK SIZE- RANGE BY INTERVAL <i>*(if using Centralizers for Artesian wells- indicate the spacing below)</i>	AMOUNT (cubic feet)	METHOD OF PLACEMENT
	FROM	TO				
				N/A		

FOR OSE INTERNAL USE		WR-20 WELL RECORD & LOG (Version 09/22/2022)			
FILE NO.	C-04862	POD NO.	1	TRN NO.	764584
LOCATION	23S. 32E. 04. 211	WELL TAG ID NO.		PAGE 1 OF 2	

Exotic Cat 5 CTB 2 - Closure Request Report
Incident Number: nAPP2514744569
GPS: 32.336125°, -103.698938°



PHOTO 1: Northwestern view during initial site assessment activities. 5/27/2025



PHOTO 2: Northeastern view during initial site assessment activities. 5/27/2025

Exotic Cat 5 CTB 2 - Closure Request Report
Incident Number: nAPP2523322705
GPS: 32.3361252°, -103.6989382°

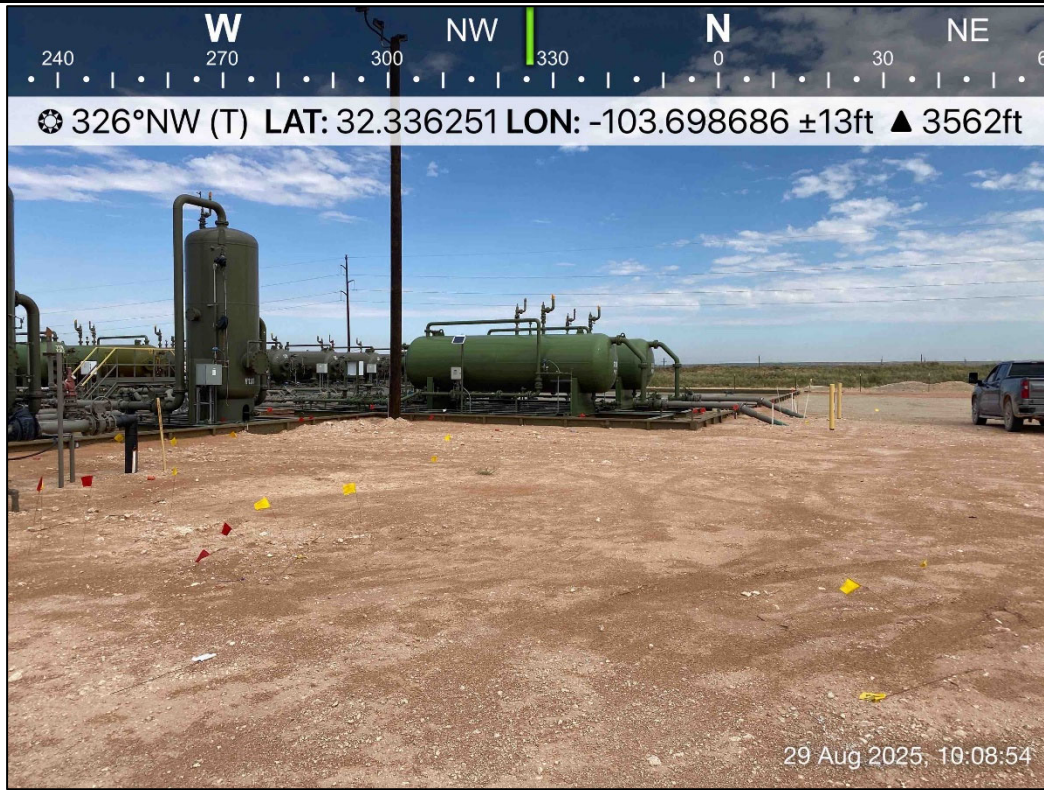


PHOTO 3: Northwestern view outside of containment during liner inspection activities. 8/29/2025



PHOTO 4: Southwestern view outside of containment during liner inspection activities. 8/29/2025

Exotic Cat 5 CTB 2 - Closure Request Report
Incident Number: nAPP2523322705
GPS: 32.3361252°, -103.6989382°



PHOTO 5: Northeastern view outside of containment during liner inspection activities. 8/29/2025



PHOTO 6: Northeastern view outside of containment during liner inspection activities. 8/29/2025

Exotic Cat 5 CTB 2 - Closure Request Report
Incident Number: nAPP2523322705
GPS: 32.3361252°, -103.6989382°



PHOTO 7: Northern view outside of containment during liner inspection activities. 8/29/2025



PHOTO 8: Southwestern view outside of containment during liner inspection activities. 8/29/2025

Exotic Cat 5 CTB 2 - Closure Request Report
Incident Number: nAPP2523322705
GPS: 32.3361252°, -103.6989382°




PHOTO 9: Northwestern view during liner inspection activities. 8/29/2025



PHOTO 10: Southeastern view during liner inspection activities. 8/29/2025

Exotic Cat 5 CTB 2 - Closure Request Report
Incident Number: nAPP2523322705
GPS: 32.3361252°, -103.6989382°



PHOTO 11: Northeastern view during liner inspection activities. 8/29/2025




PHOTO 12: Northeastern view during liner inspection activities. 8/29/2025

Exotic Cat 5 CTB 2 - Closure Request Report
Incident Number: nAPP2523322705
GPS: 32.3361252°, -103.6989382°




PHOTO 13: Southeastern view during liner inspection activities. 8/29/2025



PHOTO 14: Southeastern view during liner inspection activities. 8/29/2025

Exotic Cat 5 CTB 2 - Closure Request Report
Incident Number: nAPP2523322705
GPS: 32.3361252°, -103.6989382°




PHOTO 15: Southeastern view during liner inspection activities. 8/29/2025




PHOTO 16: Eastern view during liner inspection activities. 8/29/2025

Exotic Cat 5 CTB 2 - Closure Request Report
Incident Number: nAPP2523322705
GPS: 32.3361252°, -103.6989382°




PHOTO 17: Southwestern view during liner inspection activities. 8/29/2025



PHOTO 18: Western view during liner inspection activities. 8/29/2025

Exotic Cat 5 CTB 2 - Closure Request Report
Incident Number: nAPP2523322705
GPS: 32.3361252°, -103.6989382°



PHOTO 19: Northeastern view during liner inspection activities. 8/29/2025

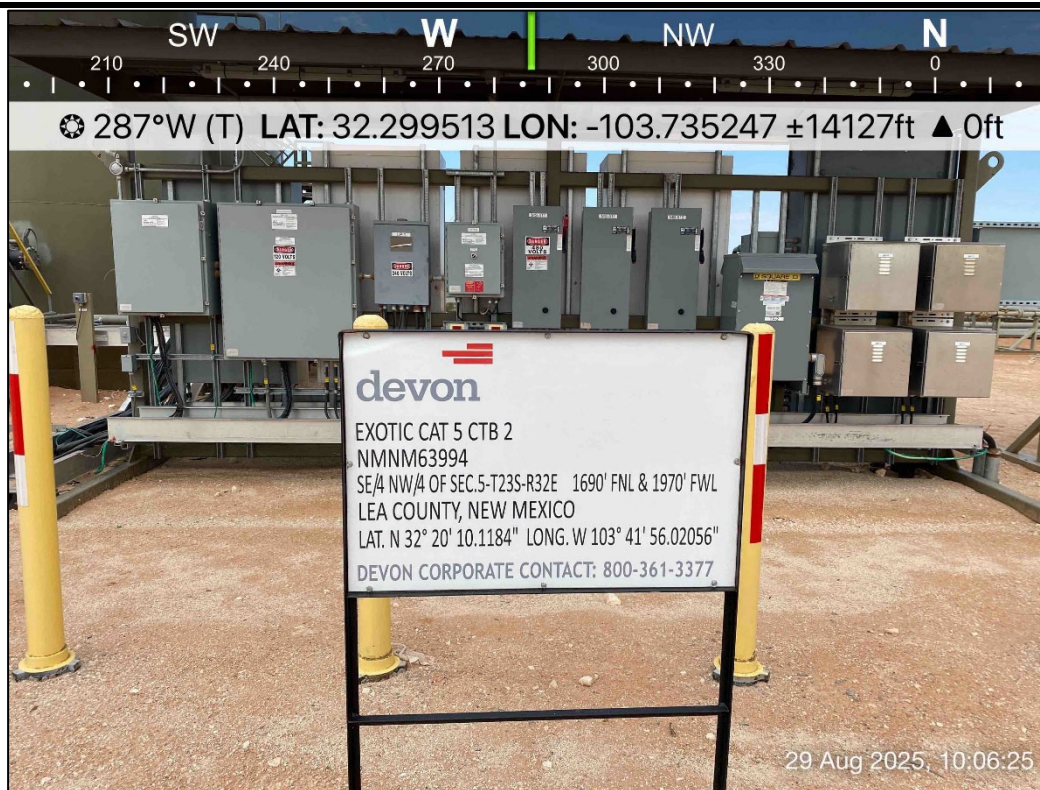


PHOTO 20: Northwestern view of location sign. 8/29/2025

Sante Fe Main Office
Phone: (505) 476-3441

General Information
Phone: (505) 629-6116

Online Phone Directory
<https://www.emnrd.nm.gov/ocd/contact-us>

**State of New Mexico
Energy, Minerals and Natural Resources
Oil Conservation Division
1220 S. St Francis Dr.
Santa Fe, NM 87505**

QUESTIONS

Action 499511

QUESTIONS

Operator: DEVON ENERGY PRODUCTION COMPANY, LP 333 West Sheridan Ave. Oklahoma City, OK 73102	OGRID: 6137
	Action Number: 499511
	Action Type: [NOTIFY] Notification Of Liner Inspection (C-141L)

QUESTIONS

Prerequisites	
Incident ID (n#)	nAPP2514744569
Incident Name	NAPP2514744569 EXOTIC CAT 5 CTB 2 @ 0
Incident Type	Produced Water Release
Incident Status	Initial C-141 Approved
Incident Facility	[fAPP2308735100] EXOTIC CAT 5 CTB 2

Location of Release Source	
Site Name	EXOTIC CAT 5 CTB 2
Date Release Discovered	05/27/2025
Surface Owner	Federal

Liner Inspection Event Information	
<i>Please answer all the questions in this group.</i>	
What is the liner inspection surface area in square feet	10,795
Have all the impacted materials been removed from the liner	Yes
Liner inspection date pursuant to Subparagraph (a) of Paragraph (5) of Subsection A of 19.15.29.11 NMAC	08/29/2025
Time liner inspection will commence	08:00 AM
Please provide any information necessary for observers to liner inspection	Gilbert Moreno (832) 541-7719
Please provide any information necessary for navigation to liner inspection site	32.336125,-103.698938

Sante Fe Main Office
Phone: (505) 476-3441

General Information
Phone: (505) 629-6116

Online Phone Directory
<https://www.emnrd.nm.gov/ocd/contact-us>

State of New Mexico
Energy, Minerals and Natural Resources
Oil Conservation Division
1220 S. St Francis Dr.
Santa Fe, NM 87505

CONDITIONS

Action 499511

CONDITIONS

Operator: DEVON ENERGY PRODUCTION COMPANY, LP 333 West Sheridan Ave. Oklahoma City, OK 73102	OGRID: 6137
	Action Number: 499511
	Action Type: [NOTIFY] Notification Of Liner Inspection (C-141L)

CONDITIONS

Created By	Condition	Condition Date
jraley	Failure to notify the OCD of liner inspections including any changes in date/time per the requirements of 19.15.29.11.A(5)(a)(ii) NMAC, may result in the inspection not being accepted.	8/26/2025

Sante Fe Main Office
Phone: (505) 476-3441

General Information
Phone: (505) 629-6116

Online Phone Directory
<https://www.emnrd.nm.gov/ocd/contact-us>

State of New Mexico
Energy, Minerals and Natural Resources
Oil Conservation Division
1220 S. St Francis Dr.
Santa Fe, NM 87505

QUESTIONS

Action 574367

QUESTIONS

Operator: DEVON ENERGY PRODUCTION COMPANY, LP 333 West Sheridan Ave. Oklahoma City, OK 73102	OGRID: 6137
	Action Number: 574367
	Action Type: [C-141] Remediation Closure Request C-141 (C-141-v-Closure)

QUESTIONS

Prerequisites	
Incident ID (n#)	nAPP2514744569
Incident Name	NAPP2514744569 EXOTIC CAT 5 CTB 2 @ FAPP2308735100
Incident Type	Produced Water Release
Incident Status	Remediation Closure Report Received
Incident Facility	[fAPP2308735100] EXOTIC CAT 5 CTB 2

Location of Release Source

Please answer all the questions in this group.

Site Name	EXOTIC CAT 5 CTB 2
Date Release Discovered	05/27/2025
Surface Owner	Federal

Incident Details

Please answer all the questions in this group.

Incident Type	Produced Water Release
Did this release result in a fire or is the result of a fire	No
Did this release result in any injuries	No
Has this release reached or does it have a reasonable probability of reaching a watercourse	No
Has this release endangered or does it have a reasonable probability of endangering public health	No
Has this release substantially damaged or will it substantially damage property or the environment	No
Is this release of a volume that is or may with reasonable probability be detrimental to fresh water	No

Nature and Volume of Release

Material(s) released, please answer all that apply below. Any calculations or specific justifications for the volumes provided should be attached to the follow-up C-141 submission.

Crude Oil Released (bbls) Details	Not answered.
Produced Water Released (bbls) Details	Cause: Corrosion Dump Valve Produced Water Released: 21 BBL Recovered: 21 BBL Lost: 0 BBL.
Is the concentration of chloride in the produced water >10,000 mg/l	Yes
Condensate Released (bbls) Details	Not answered.
Natural Gas Vented (Mcf) Details	Not answered.
Natural Gas Flared (Mcf) Details	Not answered.
Other Released Details	Not answered.
Are there additional details for the questions above (i.e. any answer containing Other, Specify, Unknown, and/or Fire, or any negative lost amounts)	Pinhole leak in dump valve allowed produced water to be released to lined secondary containment. Fluids fully contained.

Sante Fe Main Office
Phone: (505) 476-3441

General Information
Phone: (505) 629-6116

Online Phone Directory
<https://www.emnrd.nm.gov/ocd/contact-us>

**State of New Mexico
Energy, Minerals and Natural Resources
Oil Conservation Division
1220 S. St Francis Dr.
Santa Fe, NM 87505**

QUESTIONS, Page 2

Action 574367

QUESTIONS (continued)

Operator: DEVON ENERGY PRODUCTION COMPANY, LP 333 West Sheridan Ave. Oklahoma City, OK 73102	OGRID: 6137
	Action Number: 574367
	Action Type: [C-141] Remediation Closure Request C-141 (C-141-v-Closure)

QUESTIONS

Nature and Volume of Release (continued)	
Is this a gas only submission (i.e. only significant Mcf values reported)	No, according to supplied volumes this does not appear to be a "gas only" report.
Was this a major release as defined by Subsection A of 19.15.29.7 NMAC	No
Reasons why this would be considered a submission for a notification of a major release	<i>Unavailable.</i>
<i>With the implementation of the 19.15.27 NMAC (05/25/2021), venting and/or flaring of natural gas (i.e. gas only) are to be submitted on the C-129 form.</i>	

Initial Response

The responsible party must undertake the following actions immediately unless they could create a safety hazard that would result in injury.

The source of the release has been stopped	True
The impacted area has been secured to protect human health and the environment	True
Released materials have been contained via the use of berms or dikes, absorbent pads, or other containment devices	True
All free liquids and recoverable materials have been removed and managed appropriately	True
If all the actions described above have not been undertaken, explain why	<i>Not answered.</i>

Per Paragraph (4) of Subsection B of 19.15.29.8 NMAC the responsible party may commence remediation immediately after discovery of a release. If remediation has begun, please prepare and attach a narrative of actions to date in the follow-up C-141 submission. If remedial efforts have been successfully completed or if the release occurred within a lined containment area (see Subparagraph (a) of Paragraph (5) of Subsection A of 19.15.29.11 NMAC), please prepare and attach all information needed for closure evaluation in the follow-up C-141 submission.

I hereby certify that the information given above is true and complete to the best of my knowledge and understand that pursuant to OCD rules and regulations all operators are required to report and/or file certain release notifications and perform corrective actions for releases which may endanger public health or the environment. The acceptance of a C-141 report by the OCD does not relieve the operator of liability should their operations have failed to adequately investigate and remediate contamination that pose a threat to groundwater, surface water, human health or the environment. In addition, OCD acceptance of a C-141 report does not relieve the operator of responsibility for compliance with any other federal, state, or local laws and/or regulations.

I hereby agree and sign off to the above statement	Name: James Raley Title: EHS Professional Email: jim.raley@dvn.com Date: 04/13/2026
--	--

Sante Fe Main Office
Phone: (505) 476-3441

General Information
Phone: (505) 629-6116

Online Phone Directory
<https://www.emnrd.nm.gov/ocd/contact-us>

State of New Mexico
Energy, Minerals and Natural Resources
Oil Conservation Division
1220 S. St Francis Dr.
Santa Fe, NM 87505

QUESTIONS, Page 3

Action 574367

QUESTIONS (continued)

Operator: DEVON ENERGY PRODUCTION COMPANY, LP 333 West Sheridan Ave. Oklahoma City, OK 73102	OGRID: 6137
	Action Number: 574367
	Action Type: [C-141] Remediation Closure Request C-141 (C-141-v-Closure)

QUESTIONS

Site Characterization
Please answer all the questions in this group (only required when seeking remediation plan approval and beyond). This information must be provided to the appropriate district office no later than 90 days after the release discovery date.

What is the shallowest depth to groundwater beneath the area affected by the release in feet below ground surface (ft bgs)	Between 51 and 75 (ft.)
What method was used to determine the depth to ground water	NM OSE iWaters Database Search
Did this release impact groundwater or surface water	No
What is the minimum distance, between the closest lateral extents of the release and the following surface areas:	
A continuously flowing watercourse or any other significant watercourse	Between 1 and 5 (mi.)
Any lakebed, sinkhole, or playa lake (measured from the ordinary high-water mark)	Between 1 and 5 (mi.)
An occupied permanent residence, school, hospital, institution, or church	Greater than 5 (mi.)
A spring or a private domestic fresh water well used by less than five households for domestic or stock watering purposes	Between 1 and 5 (mi.)
Any other fresh water well or spring	Between 1 and 5 (mi.)
Incorporated municipal boundaries or a defined municipal fresh water well field	Greater than 5 (mi.)
A wetland	Between 1 and 5 (mi.)
A subsurface mine	Greater than 5 (mi.)
An (non-karst) unstable area	Between 1 and 5 (mi.)
Categorize the risk of this well / site being in a karst geology	Low
A 100-year floodplain	Greater than 5 (mi.)
Did the release impact areas not on an exploration, development, production, or storage site	No

Remediation Plan

Please answer all the questions that apply or are indicated. This information must be provided to the appropriate district office no later than 90 days after the release discovery date.

Requesting a remediation plan approval with this submission	Yes
<i>Attach a comprehensive report demonstrating the lateral and vertical extents of soil contamination associated with the release have been determined, pursuant to 19.15.29.11 NMAC and 19.15.29.13 NMAC.</i>	
Have the lateral and vertical extents of contamination been fully delineated	Yes
Was this release entirely contained within a lined containment area	Yes
<i>Per Subsection B of 19.15.29.11 NMAC unless the site characterization report includes completed efforts at remediation, the report must include a proposed remediation plan in accordance with 19.15.29.12 NMAC, which includes the anticipated timelines for beginning and completing the remediation.</i>	
On what estimated date will the remediation commence	04/02/2026
On what date will (or did) the final sampling or liner inspection occur	04/02/2026
On what date will (or was) the remediation complete(d)	04/02/2026
What is the estimated surface area (in square feet) that will be remediated	10795
What is the estimated volume (in cubic yards) that will be remediated	0

These estimated dates and measurements are recognized to be the best guess or calculation at the time of submission and may (be) change(d) over time as more remediation efforts are completed. The OCD recognizes that proposed remediation measures may have to be minimally adjusted in accordance with the physical realities encountered during remediation. If the responsible party has any need to significantly deviate from the remediation plan proposed, then it should consult with the division to determine if another remediation plan submission is required.

Sante Fe Main Office
Phone: (505) 476-3441

General Information
Phone: (505) 629-6116

Online Phone Directory
<https://www.emnrd.nm.gov/ocd/contact-us>

**State of New Mexico
Energy, Minerals and Natural Resources
Oil Conservation Division
1220 S. St Francis Dr.
Santa Fe, NM 87505**

QUESTIONS, Page 4

Action 574367

QUESTIONS (continued)

Operator: DEVON ENERGY PRODUCTION COMPANY, LP 333 West Sheridan Ave. Oklahoma City, OK 73102	OGRID: 6137
	Action Number: 574367
	Action Type: [C-141] Remediation Closure Request C-141 (C-141-v-Closure)

QUESTIONS

Remediation Plan (continued)	
<i>Please answer all the questions that apply or are indicated. This information must be provided to the appropriate district office no later than 90 days after the release discovery date.</i>	
This remediation will (or is expected to) utilize the following processes to remediate / reduce contaminants:	
<i>(Select all answers below that apply.)</i>	
Is (or was) there affected material present needing to be removed	Yes
Is (or was) there a power wash of the lined containment area (to be) performed	Yes
OTHER (Non-listed remedial process)	Not answered.
<i>Per Subsection B of 19.15.29.11 NMAC unless the site characterization report includes completed efforts at remediation, the report must include a proposed remediation plan in accordance with 19.15.29.12 NMAC, which includes the anticipated timelines for beginning and completing the remediation.</i>	
I hereby certify that the information given above is true and complete to the best of my knowledge and understand that pursuant to OCD rules and regulations all operators are required to report and/or file certain release notifications and perform corrective actions for releases which may endanger public health or the environment. The acceptance of a C-141 report by the OCD does not relieve the operator of liability should their operations have failed to adequately investigate and remediate contamination that pose a threat to groundwater, surface water, human health or the environment. In addition, OCD acceptance of a C-141 report does not relieve the operator of responsibility for compliance with any other federal, state, or local laws and/or regulations.	
I hereby agree and sign off to the above statement	Name: James Raley Title: EHS Professional Email: jim.raley@dvsn.com Date: 04/13/2026
<i>The OCD recognizes that proposed remediation measures may have to be minimally adjusted in accordance with the physical realities encountered during remediation. If the responsible party has any need to significantly deviate from the remediation plan proposed, then it should consult with the division to determine if another remediation plan submission is required.</i>	

Sante Fe Main Office
Phone: (505) 476-3441

General Information
Phone: (505) 629-6116

Online Phone Directory
<https://www.emnrd.nm.gov/ocd/contact-us>

**State of New Mexico
Energy, Minerals and Natural Resources
Oil Conservation Division
1220 S. St Francis Dr.
Santa Fe, NM 87505**

QUESTIONS, Page 6

Action 574367

QUESTIONS (continued)

Operator: DEVON ENERGY PRODUCTION COMPANY, LP 333 West Sheridan Ave. Oklahoma City, OK 73102	OGRID: 6137
	Action Number: 574367
	Action Type: [C-141] Remediation Closure Request C-141 (C-141-v-Closure)

QUESTIONS

Liner Inspection Information	
Last liner inspection notification (C-141L) recorded	569504
Liner inspection date pursuant to Subparagraph (a) of Paragraph (5) of Subsection A of 19.15.29.11 NMAC	04/02/2026
Was all the impacted materials removed from the liner	Yes
What was the liner inspection surface area in square feet	17364

Remediation Closure Request	
<i>Only answer the questions in this group if seeking remediation closure for this release because all remediation steps have been completed.</i>	
Requesting a remediation closure approval with this submission	Yes
Have the lateral and vertical extents of contamination been fully delineated	Yes
Was this release entirely contained within a lined containment area	Yes
What was the total surface area (in square feet) remediated	10795
What was the total volume (cubic yards) remediated	0
Summarize any additional remediation activities not included by answers (above)	The release was contained laterally by the lined containment and the liner was performing as designed

The responsible party must attach information demonstrating they have complied with all applicable closure requirements and any conditions or directives of the OCD. This demonstration should be in the form of a comprehensive report (in .pdf format) including a scaled site map, sampling diagrams, relevant field notes, photographs of any excavation prior to backfilling, laboratory data including chain of custody documents of final sampling, and a narrative of the remedial activities. Refer to 19.15.29.12 NMAC.

I hereby certify that the information given above is true and complete to the best of my knowledge and understand that pursuant to OCD rules and regulations all operators are required to report and/or file certain release notifications and perform corrective actions for releases which may endanger public health or the environment. The acceptance of a C-141 report by the OCD does not relieve the operator of liability should their operations have failed to adequately investigate and remediate contamination that pose a threat to groundwater, surface water, human health or the environment. In addition, OCD acceptance of a C-141 report does not relieve the operator of responsibility for compliance with any other federal, state, or local laws and/or regulations. The responsible party acknowledges they must substantially restore, reclaim, and re-vegetate the impacted surface area to the conditions that existed prior to the release or their final land use in accordance with 19.15.29.13 NMAC including notification to the OCD when reclamation and re-vegetation are complete.

I hereby agree and sign off to the above statement	Name: James Raley Title: EHS Professional Email: jim.ralej@dv.com Date: 04/13/2026
--	---

Sante Fe Main Office
Phone: (505) 476-3441

General Information
Phone: (505) 629-6116

Online Phone Directory
<https://www.emnrd.nm.gov/ocd/contact-us>

State of New Mexico
Energy, Minerals and Natural Resources
Oil Conservation Division
1220 S. St Francis Dr.
Santa Fe, NM 87505

CONDITIONS

Action 574367

CONDITIONS

Operator: DEVON ENERGY PRODUCTION COMPANY, LP 333 West Sheridan Ave. Oklahoma City, OK 73102	OGRID: 6137
	Action Number: 574367
	Action Type: [C-141] Remediation Closure Request C-141 (C-141-v-Closure)

CONDITIONS

Created By	Condition	Condition Date
scwells	None	4/16/2026