

2135 S. Loop 250 W.
Midland, Texas 79703
United States
www.ghd.com

Our Ref.: 12679377 – NMOCD – 2

April 15, 2026

New Mexico Oil Conservation Division
506 W. Texas Avenue
Artesia, New Mexico 88210

Closure Report
Devon Energy Production Company, LP
Exmoor 15 CTB 2
Unit Letter A, Section 15, TS25, R31E
GPS: 32.134225, -103.757538
Eddy County, New Mexico

1. Introduction

GHD Services Inc. (GHD), on behalf of Devon Energy Production Company (Devon Energy), has prepared this *Closure Report* to document Site assessment activities at Exmoor 15 CTB 2 (Site). The purpose of the assessment was to determine the presence or absence of impacts to soil following a release of produced water within the tank battery lined containment at the Site. Based on field observations, Devon Energy is submitting this *Closure Report*, describing Site assessment activities that have occurred and requesting closure for Incident Numbers nAPP2525325164, nAPP2527374237, nAPP2528030837, nAPP2532854317 and nAPP2605419278.

2. Site Description and Release Summary

The Site is in Unit A, Section 15, Township 25 South, Range 31 East, in Eddy County, New Mexico (32.134225° N, 103.757538° W) and is associated with oil and gas exploration and production operations on Federal Land managed by the Bureau of Land Management (BLM).

On September 9, 2025, a release was discovered due to corrosion on a produced water line off a separator within the lined secondary containment. Approximately 30 barrels (bbls) of produced water was released into the lined containment. A vacuum truck was dispatched to the Site to recover free-standing fluids; 30 bbls of released produced water was recovered from within the lined containment. The release was reported to the New Mexico Oil Conservation Division (NMOCD) on September 10, 2025, and was subsequently assigned Incident Number nAPP2525325164.

On September 30, 2025, a release was discovered due to a leak on a dump valve within the lined secondary containment. Approximately 39 bbls of produced water was released into the lined containment. A vacuum truck was dispatched to the Site to recover free-standing fluids; 39 bbls of released produced water was

recovered from within the lined containment. The release was reported to the NMOCD on October 2, 2025, and was subsequently assigned Incident Number nAPP2527374237.

On October 6, 2025, a release was discovered due to a leak on a dump line within the lined secondary containment. Approximately 26 bbls of produced water was released into the lined containment. A vacuum truck was dispatched to the Site to recover free-standing fluids; 26 bbls of released produced water was recovered from within the lined containment. The release was reported to the NMOCD on October 7, 2025, and was subsequently assigned Incident Number nAPP2528030837.

On November 21, 2025, a release was discovered due to a pin hole leak on a dump line within the lined secondary containment. Approximately 5 bbls of produced water was released into the lined containment. A vacuum truck was dispatched to the Site to recover free-standing fluids; 5 bbls of released produced water was recovered from within the lined containment. The release was reported to the NMOCD on November 24, 2025, and was subsequently assigned Incident Number nAPP2532854317.

On February 21, 2026, a release was discovered due to a pin hole leak on a ball valve within the lined secondary containment. Approximately 7 bbls of produced water was released into the lined containment. A vacuum truck was dispatched to the Site to recover free-standing fluids; 7 bbls of released produced water was recovered from within the lined containment. The release was reported to the NMOCD on February 23, 2026, and was subsequently assigned Incident Number nAPP2605419278.

3. Site Characterization and Closure Criteria

The Site was characterized to assess applicability of Table I, Closure Criteria for Soils Impacted by a Release, of Title 19, Chapter 15, Part 29 (NMAC 19.15.29) of the New Mexico Administrative Code (NMAC). Results from the characterization desktop review are summarized below and a Site Map is presented on **Figure 1**.

According to the soil survey provided by the United States Department of Agriculture National Resources Conservation Services, the soils located within the Site consists of Simona-Bippus complex, 0 to 5 percent slopes. The Site is located within an area of low karst potential.

Depth to groundwater at the Site is estimated to be greater than 55 feet below ground surface (ft bgs) based on the nearest groundwater well data. Groundwater was determined utilizing the New Mexico Office of the State Engineers (NMOSE) database for registered water wells. The nearest permitted groundwater well with depth to groundwater data is C-04912 POD1 located approximately 0.33 miles northeast of the Site. The well was completed to a depth of 55 ft bgs on December 3, 2024. No groundwater was encountered during drilling activities and was considered a dry hole. A copy of the well referenced record is included in **Attachment 1**.

The Site is not within 300 feet of any continuously flowing watercourse or any other significant watercourse. There are no lakebeds, sinkholes or playa lakes within 200 feet of the Site. The closest playa is approximately 0.50 miles west of the Site, and the nearest riverine wetland is approximately 3.65 miles southwest. There are no permanent residences, schools, hospitals, institutions or churches within 300 feet of the Site. The closest residence is approximately 4.69 miles southeast of the Site. The nearest fresh water well utilized for livestock watering is approximately 2.04 miles southwest of the Site. There are no subsurface mines or 100-year floodplains within 300 feet of the Site. The location of the Site is depicted on **Figure 1**. A detailed map of the Site is provided on **Figure 2**. The Site Characterization Documentation is included in **Attachment 2**.

Based on the results of the Site Characterization desktop review, the following NMOCD Table I Closure Criteria (Closure Criteria) apply:

Table 1 Closure Criteria for Soils Impacted by a Release (NMAC 19.15.29.12)

Regulatory Standard	Benzene (mg/kg)	BTEX (mg/kg)	TPH (GRO+DRO) (mg/kg)	TPH (GRO+DRO+MRO) (mg/kg)	Chloride (mg/kg)
19.15.29.12 NMAC Table I Closure Criteria for Soils Impacted by a Release.	10	50	1,000	2,500	10,000
Notes: --- = not defined. mg/kg = milligrams per kilogram. TPH = total petroleum hydrocarbons. GRO+DRO+MRO = Gasoline Range Organics + Diesel Range Organics + Motor Oil/Lube Range Organics. BTEX = benzene, toluene, ethylbenzene, and xylene.					

4. Site Assessment Activities

The liner inspection notice was provided on March 30, 2026. A liner integrity inspection was performed on April 1, 2026. The liner was visually inspected and no rips, tears, holes, or damages in the liner was observed. The liner was determined to be intact with no integrity issues. Photographic documentation of the liner inspection is presented in **Attachment 3**.

5. Closure Request

Based on the liner inspection and assessment activities at the Site, Devon Energy respectfully requests that no further actions be required, and requests closure for Incident Numbers nAPP2525325164, nAPP2527374237, nAPP2528030837, nAPP2532854317 and nAPP2605419278 be granted.

Should you have any questions or require further information regarding this report, please do not hesitate to contact the undersigned.

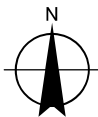

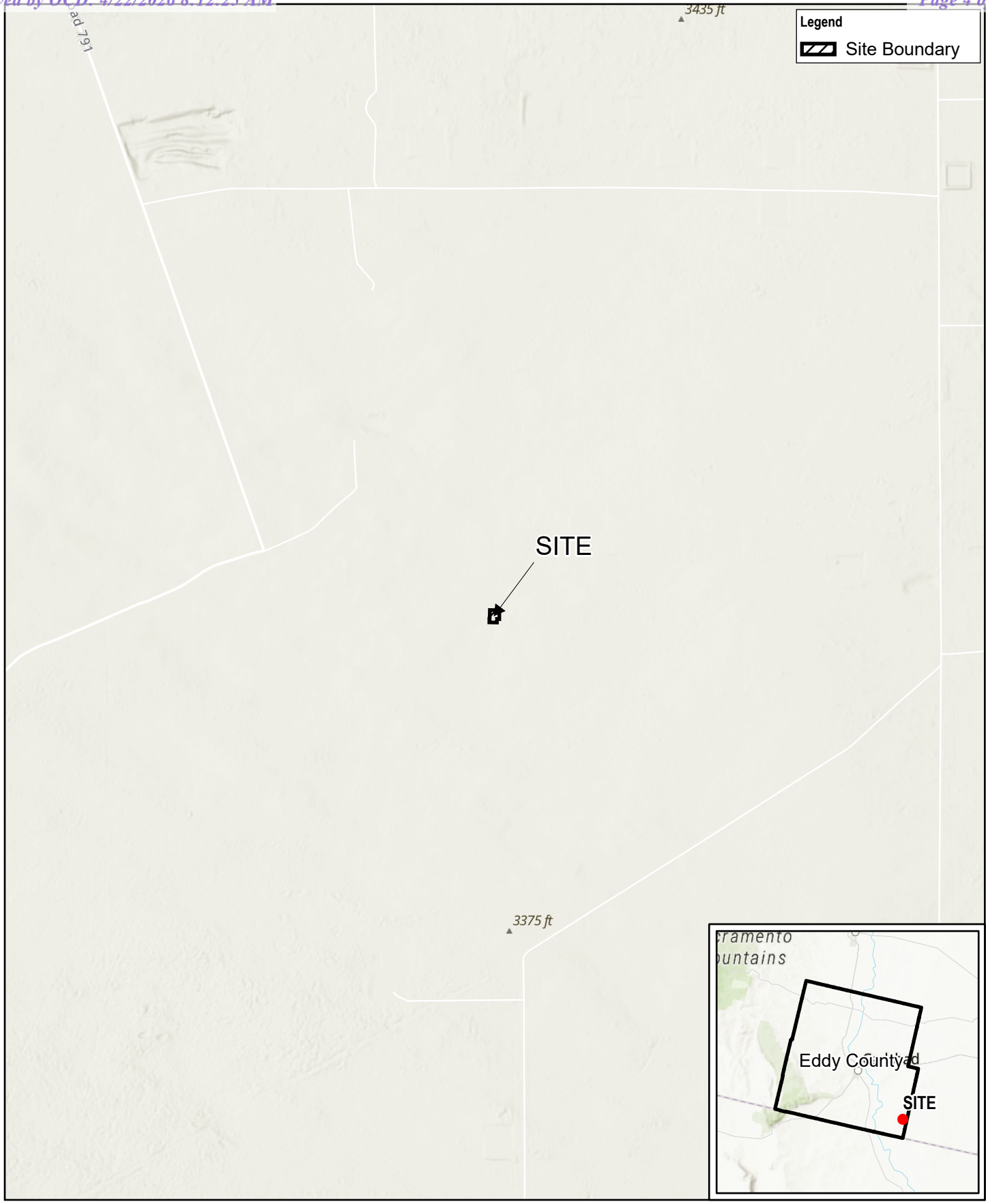
Regards,


Kayla Taylor
 Senior Project Manager
 +1 432 210-5443
 kayla.taylor@ghd.com


Scott Foord
 Project Director
 +1 281 725-7477
 william.foord@ghd.com

KT/mss/1

Encl.: Figure 1 - Site Location Map
 Figure 2 - Site Details Map
 Attachment 1 - Referenced Well Records
 Attachment 2 - Site Characterization Documentation
 Attachment 3 - Photographic Documentation



DEVON ENERGY PRODUCTION COMPANY, LP
EDDY COUNTY, NEW MEXICO
EXMOOR 15 CTB 2

Project No. 12679377
Revision No. -
Date Apr 15, 2026

Map Projection: Transverse Mercator
Horizontal Datum: North American 1983
Grid: NAD 1983 StatePlane New Mexico East FIPS 3001 Feet


SITE LOCATION MAP

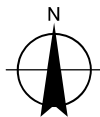


FIGURE 1

Q:\GIS\PROJECTS\12679000s\12679377\GIS\Maps\Deliverables\202604_LinerInspection\12679377_LinerInspection.aprx
Print date: 15 Apr 2026 - 16:59

Data source: 2026. Esri, NASA, NGA, USGS, FEMA, Sources: Esri, TomTom, Garmin, FAO, NOAA, USGS, © OpenStreetMap contributors, and the GIS User Community, Esri, USGS

Legend

 Site Boundary



DEVON ENERGY PRODUCTION COMPANY, LP
EDDY COUNTY, NEW MEXICO
EXMOOR 15 CTB 2
 NAPP2527374237, NAPP2525325164,
 NAPP2528030837, NAPP2605419278,
 NAPP2532854317

Project No. 12679377
 Revision No. -
 Date Apr 15, 2026

SITE DETAILS MAP

FIGURE 2

Attachments

Attachment A

Referenced Well Records

OSE POD Locations Map

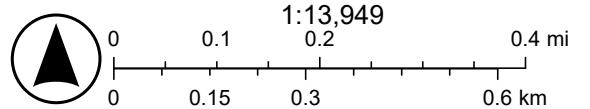


11/13/2025, 3:48:39 PM

GIS WATERS PODs

- Pending
- Active
- Inactive
- Changed Location of Well
- Capped
- Plugged
- Unknown
- Pending
- Active
- Inactive
- Changed Location of Well
- Capped
- Plugged

- Unknown
- World Imagery
- Low Resolution 15m Imagery
- High Resolution 60cm Imagery
- High Resolution 30cm Imagery
- Citations



Vantor, Sources: Esri, TomTom, Garmin, FAO, NOAA, USGS, (c) OpenStreetMap contributors, and the GIS User Community



WELL RECORD & LOG

OFFICE OF THE STATE ENGINEER

www.ose.state.nm.us

OSE DII ROSWELL NM
17 DEC '24 PM2:46

1. GENERAL AND WELL LOCATION	OSE POD NO. (WELL NO.) C-4912-POD1		WELL TAG ID NO.		OSE FILE NO(S) C-4912-POD1			
	WELL OWNER NAME(S) Devon Energy Resources				PHONE (OPTIONAL)			
	WELL OWNER MAILING ADDRESS 205 E. Bender Road #150				CITY Hobbs	STATE NM	ZIP 88240	
	WELL LOCATION (FROM GPS)	DEGREES LATITUDE 32	MINUTES 8	SECONDS 13.8	N	* ACCURACY REQUIRED: ONE TENTH OF A SECOND		
	LONGITUDE -103	45	11.8	W	* DATUM REQUIRED: WGS 84			
DESCRIPTION RELATING WELL LOCATION TO STREET ADDRESS AND COMMON LANDMARKS – PLSS (SECTION, TOWNSHIP, RANGE) WHERE AVAILABLE								
2. DRILLING & CASING INFORMATION	LICENSE NO. 1833		NAME OF LICENSED DRILLER Jason Maley			NAME OF WELL DRILLING COMPANY Vision Resources		
	DRILLING STARTED 12-3-24	DRILLING ENDED 12-3-24	DEPTH OF COMPLETED WELL (FT) 55'	BORE HOLE DEPTH (FT) 55'	DEPTH WATER FIRST ENCOUNTERED (FT) N/A			
	COMPLETED WELL IS: <input type="checkbox"/> ARTESIAN *add Centralizer info below <input checked="" type="checkbox"/> DRY HOLE <input type="checkbox"/> SHALLOW (UNCONFINED)				STATIC WATER LEVEL IN COMPLETED WELL (FT) 0'	DATE STATIC MEASURED 12-3-24		
	DRILLING FLUID: <input checked="" type="checkbox"/> AIR <input type="checkbox"/> MUD ADDITIVES – SPECIFY:							
	DRILLING METHOD: <input checked="" type="checkbox"/> ROTARY <input type="checkbox"/> HAMMER <input type="checkbox"/> CABLE TOOL <input type="checkbox"/> OTHER – SPECIFY:						CHECK HERE IF PITLESS ADAPTER IS INSTALLED <input type="checkbox"/>	
	DEPTH (feet bgl)		BORE HOLE DIAM (inches)	CASING MATERIAL AND/OR GRADE (include each casing string, and note sections of screen)	CASING CONNECTION TYPE (add coupling diameter)	CASING INSIDE DIAM. (inches)	CASING WALL THICKNESS (inches)	SLOT SIZE (inches)
	FROM	TO						
	0	45	6"	PVC 2" SCH40	Thread	2"	SCH40	N/A
	45	55	6"	PVC 2" SCH40	Thread	2"	SCH40	.02
3. ANNULAR MATERIAL	DEPTH (feet bgl)		BORE HOLE DIAM. (inches)	LIST ANNULAR SEAL MATERIAL AND GRAVEL PACK SIZE-RANGE BY INTERVAL <i>*(if using Centralizers for Artesian wells- indicate the spacing below)</i>	AMOUNT (cubic feet)	METHOD OF PLACEMENT		
	FROM	TO						
				None pulled and plugged				

FOR OSE INTERNAL USE

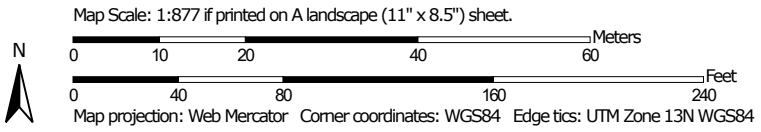

WR-20 WELL RECORD & LOG (Version 09/22/2022)

FILE NO. C-4912	POD NO. 1	TRN NO. 771667
LOCATION 255.31E.14 211	WELL TAG ID NO. —	PAGE 1 OF 2

Attachment B

Site Characterization Documentation


Soil Map—Eddy Area, New Mexico
(Soil Map)



Soil Map—Eddy Area, New Mexico
(Soil Map)


MAP LEGEND

Area of Interest (AOI)

 Area of Interest (AOI)




















Soils







 Soil Map Unit Polygons

 Soil Map Unit Lines


 Soil Map Unit Points

Special Point Features






-  Blowout
-  Borrow Pit
-  Clay Spot
-  Closed Depression
-  Gravel Pit
-  Gravelly Spot
-  Landfill
-  Lava Flow
-  Marsh or swamp
-  Mine or Quarry
-  Miscellaneous Water
-  Perennial Water
-  Rock Outcrop
-  Saline Spot
-  Sandy Spot
-  Severely Eroded Spot
-  Sinkhole
-  Slide or Slip
-  Sodic Spot

-  Spoil Area
-  Stony Spot
-  Very Stony Spot
-  Wet Spot
-  Other
-  Special Line Features


Water Features

 Streams and Canals

Transportation

-  Rails
-  Interstate Highways
-  US Routes
-  Major Roads
-  Local Roads

Background

 Aerial Photography

MAP INFORMATION

The soil surveys that comprise your AOI were mapped at 1:20,000.

Warning: Soil Map may not be valid at this scale.

Enlargement of maps beyond the scale of mapping can cause misunderstanding of the detail of mapping and accuracy of soil line placement. The maps do not show the small areas of contrasting soils that could have been shown at a more detailed scale.

Please rely on the bar scale on each map sheet for map measurements.

Source of Map: Natural Resources Conservation Service
Web Soil Survey URL:
Coordinate System: Web Mercator (EPSG:3857)

Maps from the Web Soil Survey are based on the Web Mercator projection, which preserves direction and shape but distorts distance and area. A projection that preserves area, such as the Albers equal-area conic projection, should be used if more accurate calculations of distance or area are required.

This product is generated from the USDA-NRCS certified data as of the version date(s) listed below.

Soil Survey Area: Eddy Area, New Mexico
Survey Area Data: Version 21, Sep 9, 2025

Soil map units are labeled (as space allows) for map scales 1:50,000 or larger.

Date(s) aerial images were photographed: Feb 7, 2020—May 12, 2020

The orthophoto or other base map on which the soil lines were compiled and digitized probably differs from the background imagery displayed on these maps. As a result, some minor shifting of map unit boundaries may be evident.

Map Unit Legend

Map Unit Symbol	Map Unit Name	Acres in AOI	Percent of AOI
SM	Simona-Bippus complex, 0 to 5 percent slopes	3.2	100.0%
Totals for Area of Interest		3.2	100.0%

Map Unit Description: Simona-Bippus complex, 0 to 5 percent slopes---Eddy Area, New Mexico

Soil Description

Eddy Area, New Mexico

SM—Simona-Bippus complex, 0 to 5 percent slopes

Map Unit Setting

National map unit symbol: 1w5x
Elevation: 1,800 to 5,000 feet
Mean annual precipitation: 8 to 24 inches
Mean annual air temperature: 57 to 70 degrees F
Frost-free period: 180 to 230 days
Farmland classification: Not prime farmland

Map Unit Composition

Simona and similar soils: 55 percent
Bippus and similar soils: 30 percent
Minor components: 15 percent
Estimates are based on observations, descriptions, and transects of the mapunit.

Description of Simona

Setting

Landform: Alluvial fans, plains
Landform position (three-dimensional): Rise
Down-slope shape: Linear, convex
Across-slope shape: Linear
Parent material: Mixed alluvium and/or eolian sands

Typical profile

H1 - 0 to 19 inches: gravelly fine sandy loam
H2 - 19 to 23 inches: indurated

Properties and qualities

Slope: 0 to 3 percent
Depth to restrictive feature: 7 to 20 inches to petrocalcic
Drainage class: Well drained
Runoff class: Very high
Capacity of the most limiting layer to transmit water (Ksat): Very low to moderately low (0.00 to 0.06 in/hr)
Depth to water table: More than 80 inches
Frequency of flooding: None
Frequency of ponding: None
Calcium carbonate, maximum content: 15 percent
Maximum salinity: Nonsaline to very slightly saline (0.0 to 2.0 mmhos/cm)
Sodium adsorption ratio, maximum: 1.0
Available water supply, 0 to 60 inches: Very low (about 2.1 inches)

Interpretive groups

Land capability classification (irrigated): None specified
Land capability classification (nonirrigated): 7e
Hydrologic Soil Group: D

Map Unit Description: Simona-Bippus complex, 0 to 5 percent slopes---Eddy Area, New Mexico

Soil Description

Ecological site: R070BD002NM - Shallow Sandy
Hydric soil rating: No

Description of Bippus

Setting

Landform: Alluvial fans, flood plains
Landform position (three-dimensional): Talf, rise
Down-slope shape: Linear, convex
Across-slope shape: Linear
Parent material: Mixed alluvium

Typical profile

H1 - 0 to 37 inches: silty clay loam
H2 - 37 to 60 inches: clay loam

Properties and qualities

Slope: 0 to 5 percent
Depth to restrictive feature: More than 80 inches
Drainage class: Well drained
Runoff class: Very low
Capacity of the most limiting layer to transmit water (Ksat): Moderately high to high (0.60 to 2.00 in/hr)
Depth to water table: More than 80 inches
Frequency of flooding: Occasional
Frequency of ponding: None
Calcium carbonate, maximum content: 40 percent
Maximum salinity: Nonsaline to very slightly saline (0.0 to 2.0 mmhos/cm)
Sodium adsorption ratio, maximum: 1.0
Available water supply, 0 to 60 inches: Moderate (about 8.7 inches)

Interpretive groups

Land capability classification (irrigated): 2e
Land capability classification (nonirrigated): 3e
Hydrologic Soil Group: B
Ecological site: R070BC017NM - Bottomland
Hydric soil rating: No

Minor Components

Simona

Percent of map unit: 8 percent
Ecological site: R070BD002NM - Shallow Sandy
Hydric soil rating: No

Bippus

Percent of map unit: 7 percent
Ecological site: R070BC017NM - Bottomland

Map Unit Description: Simona-Bippus complex, 0 to 5 percent slopes---Eddy Area, New Mexico

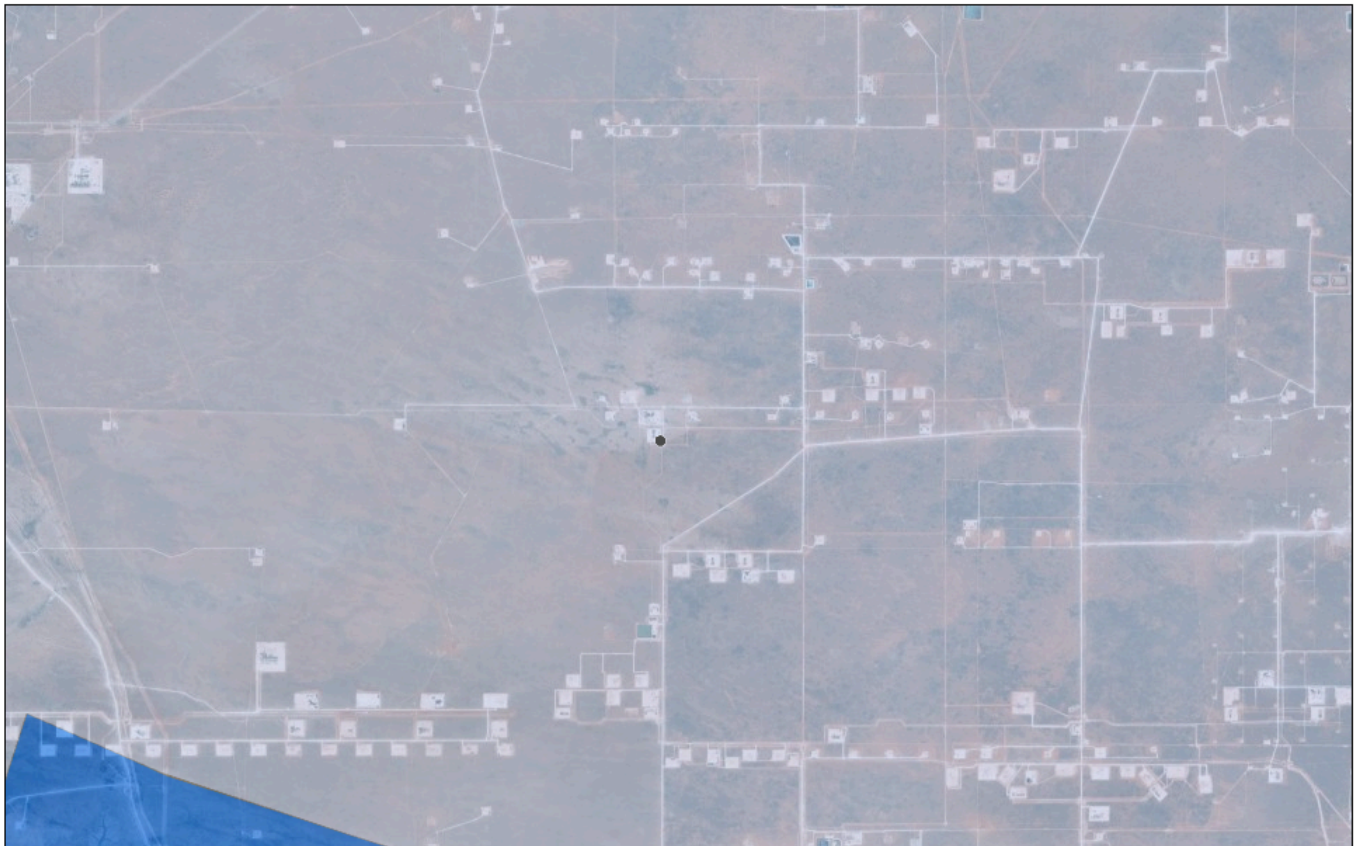
Soil Description

Hydric soil rating: No

Data Source Information

Soil Survey Area: Eddy Area, New Mexico
Survey Area Data: Version 21, Sep 9, 2025

Karst Potential



10/31/2025, 10:44:58 AM

Karst Occurrence Potential Low
 Medium

1:72,224
0 0.5 1 2 mi
0 0.75 1.5 3 km
BLM, OCD, New Mexico Tech, Earthstar Geographics

New Mexico Oil Conservation Division
NM OCD Oil and Gas Map, <http://nm-emnrd.maps.arcgis.com/apps/webappviewer/index.html?id=4d01712306164de29f02f09f8f35ca75>; New Mexico Oil Conservation Division



Wetlands Map



November 20, 2025

Wetlands

- Estuarine and Marine Deepwater
- Estuarine and Marine Wetland

- Freshwater Emergent Wetland
- Freshwater Forested/Shrub Wetland
- Freshwater Pond

- Lake
- Other
- Riverine

This map is for general reference only. The US Fish and Wildlife Service is not responsible for the accuracy or currentness of the base data shown on this map. All wetlands related data should be used in accordance with the layer metadata found on the Wetlands Mapper web site.

National Flood Hazard Layer FIRMMette



103°45'46"W 32°8'18"N



Legend

SEE FIS REPORT FOR DETAILED LEGEND AND INDEX MAP FOR FIRM PANEL LAYOUT

- SPECIAL FLOOD HAZARD AREAS**
 - Without Base Flood Elevation (BFE) Zone A, V, A99
 - With BFE or Depth Zone AE, AO, AH, VE, AR
 - Regulatory Floodway
- OTHER AREAS OF FLOOD HAZARD**
 - 0.2% Annual Chance Flood Hazard, Areas of 1% annual chance flood with average depth less than one foot or with drainage areas of less than one square mile Zone X
 - Future Conditions 1% Annual Chance Flood Hazard Zone X
 - Area with Reduced Flood Risk due to Levee. See Notes. Zone X
 - Area with Flood Risk due to Levee Zone D
- OTHER AREAS**
 - NO SCREEN Area of Minimal Flood Hazard Zone X
 - Effective LOMRs
 - Area of Undetermined Flood Hazard Zone D
- GENERAL STRUCTURES**
 - Channel, Culvert, or Storm Sewer
 - Levee, Dike, or Floodwall
- OTHER FEATURES**
 - Cross Sections with 1% Annual Chance Water Surface Elevation
 - Coastal Transect
 - Base Flood Elevation Line (BFE)
 - Limit of Study
 - Jurisdiction Boundary
 - Coastal Transect Baseline
 - Profile Baseline
 - Hydrographic Feature
- MAP PANELS**
 - Digital Data Available
 - No Digital Data Available
 - Unmapped



The pin displayed on the map is an approximate point selected by the user and does not represent an authoritative property location.

This map complies with FEMA's standards for the use of digital flood maps if it is not void as described below. The basemap shown complies with FEMA's basemap accuracy standards

The flood hazard information is derived directly from the authoritative NFHL web services provided by FEMA. This map was exported on 10/30/2025 at 6:32 PM and does not reflect changes or amendments subsequent to this date and time. The NFHL and effective information may change or become superseded by new data over time.

This map image is void if the one or more of the following map elements do not appear: basemap imagery, flood zone labels, legend, scale bar, map creation date, community identifiers, FIRM panel number, and FIRM effective date. Map images for unmapped and unmodernized areas cannot be used for regulatory purposes.

Released to Imaging: 5/1/2026 1:00:19 AM

1:6,000

103°45'8"W 32°7'48"N

Attachment C

Photographic Documentation

Devon Energy Production Company, LP
Exmoor 15 CTB 2
Incident No.'s nAPP2527374237; nAPP2525325164; nAPP2528030837; nAPP2605419278;
nAPP2532854317
Eddy County, New Mexico



Photo 1 Photo of site location.



Photo 2 Photo of southwest corner of containment.



Photo 3 Photo of containment towards east.



Photo 4 Photo of containment towards south.

Devon Energy Production Company, LP
Exmoor 15 CTB 2
Incident No.'s nAPP2527374237; nAPP2525325164; nAPP2528030837; nAPP2605419278;
nAPP2532854317
Eddy County, New Mexico



Photo 5 Photo of containment towards west.



Photo 6 Photo of containment towards west.



Photo 7 Photo of containment towards south.



Photo 8 Photo of containment towards west.

Devon Energy Production Company, LP
Exmoor 15 CTB 2
Incident No.'s nAPP2527374237; nAPP2525325164; nAPP2528030837; nAPP2605419278;
nAPP2532854317
Eddy County, New Mexico



Photo 9 Photo of containment towards east.



Photo 10 Photo of containment towards north.

Sante Fe Main Office
Phone: (505) 476-3441

General Information
Phone: (505) 629-6116

Online Phone Directory
<https://www.emnrd.nm.gov/ocd/contact-us>

State of New Mexico
Energy, Minerals and Natural Resources
Oil Conservation Division
1220 S. St Francis Dr.
Santa Fe, NM 87505

QUESTIONS

Action 577935

QUESTIONS

Operator: DEVON ENERGY PRODUCTION COMPANY, LP 333 West Sheridan Ave. Oklahoma City, OK 73102	OGRID: 6137
	Action Number: 577935
	Action Type: [C-141] Remediation Closure Request C-141 (C-141-v-Closure)

QUESTIONS

Prerequisites	
Incident ID (n#)	nAPP2532854317
Incident Name	NAPP2532854317 EXMOOR 15 CTB 2 @ FAPP2333921910
Incident Type	Produced Water Release
Incident Status	Remediation Closure Report Received
Incident Facility	[fAPP2333921910] EXMOOR 15 CTB 2

Location of Release Source

Please answer all the questions in this group.

Site Name	EXMOOR 15 CTB 2
Date Release Discovered	11/21/2025
Surface Owner	Federal

Incident Details

Please answer all the questions in this group.

Incident Type	Produced Water Release
Did this release result in a fire or is the result of a fire	No
Did this release result in any injuries	No
Has this release reached or does it have a reasonable probability of reaching a watercourse	No
Has this release endangered or does it have a reasonable probability of endangering public health	No
Has this release substantially damaged or will it substantially damage property or the environment	No
Is this release of a volume that is or may with reasonable probability be detrimental to fresh water	No

Nature and Volume of Release

Material(s) released, please answer all that apply below. Any calculations or specific justifications for the volumes provided should be attached to the follow-up C-141 submission.

Crude Oil Released (bbls) Details	Not answered.
Produced Water Released (bbls) Details	Cause: Equipment Failure Dump Line Produced Water Released: 5 BBL Recovered: 5 BBL Lost: 0 BBL.
Is the concentration of chloride in the produced water >10,000 mg/l	Yes
Condensate Released (bbls) Details	Not answered.
Natural Gas Vented (Mcf) Details	Not answered.
Natural Gas Flared (Mcf) Details	Not answered.
Other Released Details	Not answered.
Are there additional details for the questions above (i.e. any answer containing Other, Specify, Unknown, and/or Fire, or any negative lost amounts)	Pinhole leak allowed fluids to lined containment.

Sante Fe Main Office
Phone: (505) 476-3441

General Information
Phone: (505) 629-6116

Online Phone Directory
<https://www.emnrd.nm.gov/ocd/contact-us>

State of New Mexico
Energy, Minerals and Natural Resources
Oil Conservation Division
1220 S. St Francis Dr.
Santa Fe, NM 87505

QUESTIONS, Page 2

Action 577935

QUESTIONS (continued)

Operator: DEVON ENERGY PRODUCTION COMPANY, LP 333 West Sheridan Ave. Oklahoma City, OK 73102	OGRID: 6137
	Action Number: 577935
	Action Type: [C-141] Remediation Closure Request C-141 (C-141-v-Closure)

QUESTIONS

Nature and Volume of Release (continued)	
Is this a gas only submission (i.e. only significant Mcf values reported)	More info needed to determine if this will be treated as a "gas only" report.
Was this a major release as defined by Subsection A of 19.15.29.7 NMAC	No
Reasons why this would be considered a submission for a notification of a major release	<i>Unavailable.</i>
<i>With the implementation of the 19.15.27 NMAC (05/25/2021), venting and/or flaring of natural gas (i.e. gas only) are to be submitted on the C-129 form.</i>	

Initial Response

The responsible party must undertake the following actions immediately unless they could create a safety hazard that would result in injury.

The source of the release has been stopped	True
The impacted area has been secured to protect human health and the environment	True
Released materials have been contained via the use of berms or dikes, absorbent pads, or other containment devices	True
All free liquids and recoverable materials have been removed and managed appropriately	True
If all the actions described above have not been undertaken, explain why	<i>Not answered.</i>

Per Paragraph (4) of Subsection B of 19.15.29.8 NMAC the responsible party may commence remediation immediately after discovery of a release. If remediation has begun, please prepare and attach a narrative of actions to date in the follow-up C-141 submission. If remedial efforts have been successfully completed or if the release occurred within a lined containment area (see Subparagraph (a) of Paragraph (5) of Subsection A of 19.15.29.11 NMAC), please prepare and attach all information needed for closure evaluation in the follow-up C-141 submission.

I hereby certify that the information given above is true and complete to the best of my knowledge and understand that pursuant to OCD rules and regulations all operators are required to report and/or file certain release notifications and perform corrective actions for releases which may endanger public health or the environment. The acceptance of a C-141 report by the OCD does not relieve the operator of liability should their operations have failed to adequately investigate and remediate contamination that pose a threat to groundwater, surface water, human health or the environment. In addition, OCD acceptance of a C-141 report does not relieve the operator of responsibility for compliance with any other federal, state, or local laws and/or regulations.

I hereby agree and sign off to the above statement	Name: James Raley Title: EHS Professional Email: jim.ralej@dvn.com Date: 04/22/2026
--	--

Sante Fe Main Office
Phone: (505) 476-3441

General Information
Phone: (505) 629-6116

Online Phone Directory
<https://www.emnrd.nm.gov/ocd/contact-us>

State of New Mexico
Energy, Minerals and Natural Resources
Oil Conservation Division
1220 S. St Francis Dr.
Santa Fe, NM 87505

QUESTIONS, Page 3

Action 577935

QUESTIONS (continued)

Operator: DEVON ENERGY PRODUCTION COMPANY, LP 333 West Sheridan Ave. Oklahoma City, OK 73102	OGRID: 6137
	Action Number: 577935
	Action Type: [C-141] Remediation Closure Request C-141 (C-141-v-Closure)

QUESTIONS

Site Characterization
Please answer all the questions in this group (only required when seeking remediation plan approval and beyond). This information must be provided to the appropriate district office no later than 90 days after the release discovery date.

What is the shallowest depth to groundwater beneath the area affected by the release in feet below ground surface (ft bgs)	Between 51 and 75 (ft.)
What method was used to determine the depth to ground water	NM OSE iWaters Database Search
Did this release impact groundwater or surface water	No
What is the minimum distance, between the closest lateral extents of the release and the following surface areas:	
A continuously flowing watercourse or any other significant watercourse	Between 1 and 5 (mi.)
Any lakebed, sinkhole, or playa lake (measured from the ordinary high-water mark)	Between ½ and 1 (mi.)
An occupied permanent residence, school, hospital, institution, or church	Between 1 and 5 (mi.)
A spring or a private domestic fresh water well used by less than five households for domestic or stock watering purposes	Between 1 and 5 (mi.)
Any other fresh water well or spring	Between 1 and 5 (mi.)
Incorporated municipal boundaries or a defined municipal fresh water well field	Greater than 5 (mi.)
A wetland	Between ½ and 1 (mi.)
A subsurface mine	Greater than 5 (mi.)
An (non-karst) unstable area	Greater than 5 (mi.)
Categorize the risk of this well / site being in a karst geology	Low
A 100-year floodplain	Greater than 5 (mi.)
Did the release impact areas not on an exploration, development, production, or storage site	No

Remediation Plan
Please answer all the questions that apply or are indicated. This information must be provided to the appropriate district office no later than 90 days after the release discovery date.

Requesting a remediation plan approval with this submission	Yes
<i>Attach a comprehensive report demonstrating the lateral and vertical extents of soil contamination associated with the release have been determined, pursuant to 19.15.29.11 NMAC and 19.15.29.13 NMAC.</i>	
Have the lateral and vertical extents of contamination been fully delineated	Yes
Was this release entirely contained within a lined containment area	Yes
<i>Per Subsection B of 19.15.29.11 NMAC unless the site characterization report includes completed efforts at remediation, the report must include a proposed remediation plan in accordance with 19.15.29.12 NMAC, which includes the anticipated timelines for beginning and completing the remediation.</i>	
On what estimated date will the remediation commence	03/27/2026
On what date will (or did) the final sampling or liner inspection occur	04/01/2026
On what date will (or was) the remediation complete(d)	03/27/2026
What is the estimated surface area (in square feet) that will be remediated	17045
What is the estimated volume (in cubic yards) that will be remediated	0

These estimated dates and measurements are recognized to be the best guess or calculation at the time of submission and may (be) change(d) over time as more remediation efforts are completed. The OCD recognizes that proposed remediation measures may have to be minimally adjusted in accordance with the physical realities encountered during remediation. If the responsible party has any need to significantly deviate from the remediation plan proposed, then it should consult with the division to determine if another remediation plan submission is required.

Sante Fe Main Office
Phone: (505) 476-3441

General Information
Phone: (505) 629-6116

Online Phone Directory
<https://www.emnrd.nm.gov/ocd/contact-us>

State of New Mexico
Energy, Minerals and Natural Resources
Oil Conservation Division
1220 S. St Francis Dr.
Santa Fe, NM 87505

QUESTIONS, Page 4

Action 577935

QUESTIONS (continued)

Operator: DEVON ENERGY PRODUCTION COMPANY, LP 333 West Sheridan Ave. Oklahoma City, OK 73102	OGRID: 6137
	Action Number: 577935
	Action Type: [C-141] Remediation Closure Request C-141 (C-141-v-Closure)

QUESTIONS

Remediation Plan (continued)	
<i>Please answer all the questions that apply or are indicated. This information must be provided to the appropriate district office no later than 90 days after the release discovery date.</i>	
This remediation will (or is expected to) utilize the following processes to remediate / reduce contaminants:	
<i>(Select all answers below that apply.)</i>	
Is (or was) there affected material present needing to be removed	Yes
Is (or was) there a power wash of the lined containment area (to be) performed	Yes
OTHER (Non-listed remedial process)	Not answered.
<i>Per Subsection B of 19.15.29.11 NMAC unless the site characterization report includes completed efforts at remediation, the report must include a proposed remediation plan in accordance with 19.15.29.12 NMAC, which includes the anticipated timelines for beginning and completing the remediation.</i>	
I hereby certify that the information given above is true and complete to the best of my knowledge and understand that pursuant to OCD rules and regulations all operators are required to report and/or file certain release notifications and perform corrective actions for releases which may endanger public health or the environment. The acceptance of a C-141 report by the OCD does not relieve the operator of liability should their operations have failed to adequately investigate and remediate contamination that pose a threat to groundwater, surface water, human health or the environment. In addition, OCD acceptance of a C-141 report does not relieve the operator of responsibility for compliance with any other federal, state, or local laws and/or regulations.	
I hereby agree and sign off to the above statement	Name: James Raley Title: EHS Professional Email: jim.raley@dvnm.com Date: 04/22/2026
<i>The OCD recognizes that proposed remediation measures may have to be minimally adjusted in accordance with the physical realities encountered during remediation. If the responsible party has any need to significantly deviate from the remediation plan proposed, then it should consult with the division to determine if another remediation plan submission is required.</i>	

Sante Fe Main Office
Phone: (505) 476-3441

General Information
Phone: (505) 629-6116

Online Phone Directory
<https://www.emnrd.nm.gov/ocd/contact-us>

**State of New Mexico
Energy, Minerals and Natural Resources
Oil Conservation Division
1220 S. St Francis Dr.
Santa Fe, NM 87505**

QUESTIONS, Page 6

Action 577935

QUESTIONS (continued)

Operator: DEVON ENERGY PRODUCTION COMPANY, LP 333 West Sheridan Ave. Oklahoma City, OK 73102	OGRID: 6137
	Action Number: 577935
	Action Type: [C-141] Remediation Closure Request C-141 (C-141-v-Closure)

QUESTIONS

Liner Inspection Information	
Last liner inspection notification (C-141L) recorded	568817
Liner inspection date pursuant to Subparagraph (a) of Paragraph (5) of Subsection A of 19.15.29.11 NMAC	04/01/2026
Was all the impacted materials removed from the liner	Yes
What was the liner inspection surface area in square feet	17045

Remediation Closure Request	
<i>Only answer the questions in this group if seeking remediation closure for this release because all remediation steps have been completed.</i>	
Requesting a remediation closure approval with this submission	Yes
Have the lateral and vertical extents of contamination been fully delineated	Yes
Was this release entirely contained within a lined containment area	Yes
What was the total surface area (in square feet) remediated	17045
What was the total volume (cubic yards) remediated	0
Summarize any additional remediation activities not included by answers (above)	Liner Inspection

The responsible party must attach information demonstrating they have complied with all applicable closure requirements and any conditions or directives of the OCD. This demonstration should be in the form of a comprehensive report (in .pdf format) including a scaled site map, sampling diagrams, relevant field notes, photographs of any excavation prior to backfilling, laboratory data including chain of custody documents of final sampling, and a narrative of the remedial activities. Refer to 19.15.29.12 NMAC.

I hereby certify that the information given above is true and complete to the best of my knowledge and understand that pursuant to OCD rules and regulations all operators are required to report and/or file certain release notifications and perform corrective actions for releases which may endanger public health or the environment. The acceptance of a C-141 report by the OCD does not relieve the operator of liability should their operations have failed to adequately investigate and remediate contamination that pose a threat to groundwater, surface water, human health or the environment. In addition, OCD acceptance of a C-141 report does not relieve the operator of responsibility for compliance with any other federal, state, or local laws and/or regulations. The responsible party acknowledges they must substantially restore, reclaim, and re-vegetate the impacted surface area to the conditions that existed prior to the release or their final land use in accordance with 19.15.29.13 NMAC including notification to the OCD when reclamation and re-vegetation are complete.

I hereby agree and sign off to the above statement	Name: James Raley Title: EHS Professional Email: jim.ralej@dmv.com Date: 04/22/2026
--	--

Sante Fe Main Office
Phone: (505) 476-3441

General Information
Phone: (505) 629-6116

Online Phone Directory
<https://www.emnrd.nm.gov/ocd/contact-us>

State of New Mexico
Energy, Minerals and Natural Resources
Oil Conservation Division
1220 S. St Francis Dr.
Santa Fe, NM 87505

CONDITIONS

Action 577935

CONDITIONS

Operator: DEVON ENERGY PRODUCTION COMPANY, LP 333 West Sheridan Ave. Oklahoma City, OK 73102	OGRID: 6137
	Action Number: 577935
	Action Type: [C-141] Remediation Closure Request C-141 (C-141-v-Closure)

CONDITIONS

Created By	Condition	Condition Date
scott.rodgers	Liner Inspection App ID 577935 is approved	5/1/2026