

State of New Mexico
Energy, Minerals and Natural Resources
Oil Conservation Division
1220 S. St Francis Dr.
Santa Fe, NM 87505

APPLICATION FOR PERMIT TO DRILL, RE-ENTER, DEEPEN, PLUGBACK, OR ADD A ZONE

1. Operator Name and Address RANGE OPERATING NEW MEXICO INC 777 Main Street Fort Worth, TX 76102		2. OGRID Number 227588
		3. API Number 30-025-37539
4. Property Code 301542	5. Property Name BRUNSON	6. Well No. 006

7. Surface Location

UL - Lot	Section	Township	Range	Lot Idn	Feet From	N/S Line	Feet From	E/W Line	County
L	3	22S	37E	L	2310	S	330	W	LEA

8. Pool Information

PENROSE SKELLY;GRAYBURG	50350
-------------------------	-------

Additional Well Information

9. Work Type New Well	10. Well Type OIL	11. Cable/Rotary	12. Lease Type Private	13. Ground Level Elevation 3434
14. Multiple N	15. Proposed Depth 4500	16. Formation Grayburg	17. Contractor	18. Spud Date
Depth to Ground water 75		Distance from nearest fresh water well > 1000		Distance to nearest surface water > 1000
Pit: Liner: Synthetic <input checked="" type="checkbox"/> 20 _____ miles thick Clay <input type="checkbox"/> Pit Volume: 6200 _____ bbls Drilling Method: Closed Loop System <input type="checkbox"/> Fresh Water <input checked="" type="checkbox"/> Brine <input type="checkbox"/> Diesel/Oil-based <input type="checkbox"/> Gas/Air <input type="checkbox"/>				

19. Proposed Casing and Cement Program

Type	Hole Size	Casing Type	Casing Weight/ft	Setting Depth	Sacks of Cement	Estimated TOC
Surf	11	8.625	24	1200	500	0
Prod	7.875	5.5	15.5	4500	450	1000

Casing/Cement Program: Additional Comments

--

Proposed Blowout Prevention Program

Type	Working Pressure	Test Pressure	Manufacturer
DoubleRam	3000	3000	Schaffer

I hereby certify that the information given above is true and complete to the best of my knowledge and belief. I further certify that the drilling pit will be constructed according to NMOC guidelines <input checked="" type="checkbox"/> , a general permit <input type="checkbox"/> , or an (attached) alternative OCD-approved plan <input type="checkbox"/> .	OIL CONSERVATION DIVISION	
	Approved By: Paul Kautz	
	Title: Geologist	
	Approved Date: 11/3/2005	Expiration Date: 11/3/2006
	Conditions of Approval Attached	

Printed Name: Electronically filed by Linda Stiles	
Title: Sr Engineering Tech	
Email Address: lstiles@rangeresources.com	
Date: 11/3/2005	Phone: 817-810-1908

District I
1625 N. French Dr., Hobbs, NM 88240
Phone:(505) 393-6161 Fax:(505) 393-0720
District II
1301 W. Grand Ave., Artesia, NM 88210
Phone:(505) 748-1283 Fax:(505) 748-9720
District III
1000 Rio Brazos Rd., Aztec, NM 87410
Phone:(505) 334-6178 Fax:(505) 334-6170
District IV
1220 S. St Francis Dr., Santa Fe, NM 87505
Phone:(505) 476-3470 Fax:(505) 476-3462

State of New Mexico
Energy, Minerals and Natural Resources

Form C-102
Permit 18080

Oil Conservation Division
1220 S. St Francis Dr.
Santa Fe, NM 87505

WELL LOCATION AND ACREAGE DEDICATION PLAT

1. API Number 30-025-37539	2. Pool Code S0350	3. Pool Name PENROSE SKELLY,GRAYBURG
4. Property Code 301542	5. Property Name BRUNSON	6. Well No. 006
7. OGRID No. 227588	8. Operator Name RANGE OPERATING NEW MEXICO INC	9. Elevation 3434




10. Surface Location

UL - Lot L	Section 3	Township 22S	Range 37E	Lot Idn	Feet From 2310	N/S Line S	Feet From 330	E/W Line W	County LEA
---------------	--------------	-----------------	--------------	---------	-------------------	---------------	------------------	---------------	---------------

11. Bottom Hole Location If Different From Surface

UL - Lot	Section	Township	Range	Lot Idn	Feet From	N/S Line	Feet From	E/W Line	County
12. Dedicated Acres 40.00	13. Joint or Infill	14. Consolidation Code	15. Order No.						

NO ALLOWABLE WILL BE ASSIGNED TO THIS COMPLETION UNTIL ALL INTERESTS HAVE BEEN CONSOLIDATED OR A NON-STANDARD UNIT HAS BEEN APPROVED BY THE DIVISION

<table><tr><td></td><td></td><td></td><td></td></tr><tr><td></td><td></td><td></td><td></td></tr><tr><td></td><td></td><td></td><td></td></tr><tr><td></td><td></td><td></td><td></td></tr></table>																	<p>OPERATOR CERTIFICATION</p> <p><i>I hereby certify that the information contained herein is true and complete to the best of my knowledge and belief.</i></p> <p>E-Signed By: Linda Stiles Title: Sr Engineering Tech Date: 11/3/2005</p> <hr/> <p>SURVEYOR CERTIFICATION</p> <p><i>I hereby certify that the well location shown on this plat was plotted from field notes of actual surveys made by me or under my supervision, and that the same is true and correct to the best of my belief.</i></p> <p>Surveyed By: Ronald Eidson Date of Survey: 10/25/2005 Certificate Number: 3239</p>
																	

Permit Conditions of Approval

Operator: RANGE OPERATING NEW MEXICO INC , 227588

Well: BRUNSON #006

API: 30-025-37539

OCD Reviewer	Condition
pkautz	Pit construction and closure must satisfy all requirements of your approved plan, O.C.D. Rule 19.15.2.50, and the Pit and Below-Grade Tank Guidelines
pkautz	prior to any pit construction notify Gary Wink at 505-393-6161 ext 114