

**State of New Mexico**  
**Energy, Minerals and Natural Resources**  
**Oil Conservation Division**  
**1220 S. St Francis Dr.**  
**Santa Fe, NM 87505**

**APPLICATION FOR PERMIT TO DRILL, RE-ENTER, DEEPEN, PLUGBACK, OR ADD A ZONE**

1. Operator Name and Address OXY USA WTP LIMITED PARTNERSHIP PO BOX 4294 HOUSTON , TX 772104294		2. OGRID Number 192463
		3. API Number 30-015-34683
4. Property Code 35492	5. Property Name OXY PESO	6. Well No. 001

**7. Surface Location**

UL - Lot	Section	Township	Range	Lot Idn	Feet From	N/S Line	Feet From	E/W Line	County
F	24	18S	27E	F	1650	N	1850	W	EDDY

**8. Pool Information**

ILLINOIS CAMP MORROW (GAS)	78880
----------------------------	-------

**Additional Well Information**

9. Work Type New Well	10. Well Type GAS	11. Cable/Rotary	12. Lease Type Private	13. Ground Level Elevation 3579
14. Multiple N	15. Proposed Depth 10500	16. Formation Morrow	17. Contractor	18. Spud Date 4/15/2006
Depth to Ground water 100		Distance from nearest fresh water well > 1000		Distance to nearest surface water > 1000

Pit: Liner: Synthetic ☒ 12 \_\_\_\_\_ mils thick Clay ☐ Pit Volume: 11000 bbls Drilling Method:  
 Closed Loop System ☐ Fresh Water ☐ Brine ☐ Diesel/Oil-based ☐ Gas/Air ☒

**19. Proposed Casing and Cement Program**

Type	Hole Size	Casing Type	Casing Weight/ft	Setting Depth	Sacks of Cement	Estimated TOC
Surf	17.5	13.375	48	400	460	0
Int1	12.25	9.675	36	2500	700	0
Prod	8.75	5.5	17	10500	1130	5500

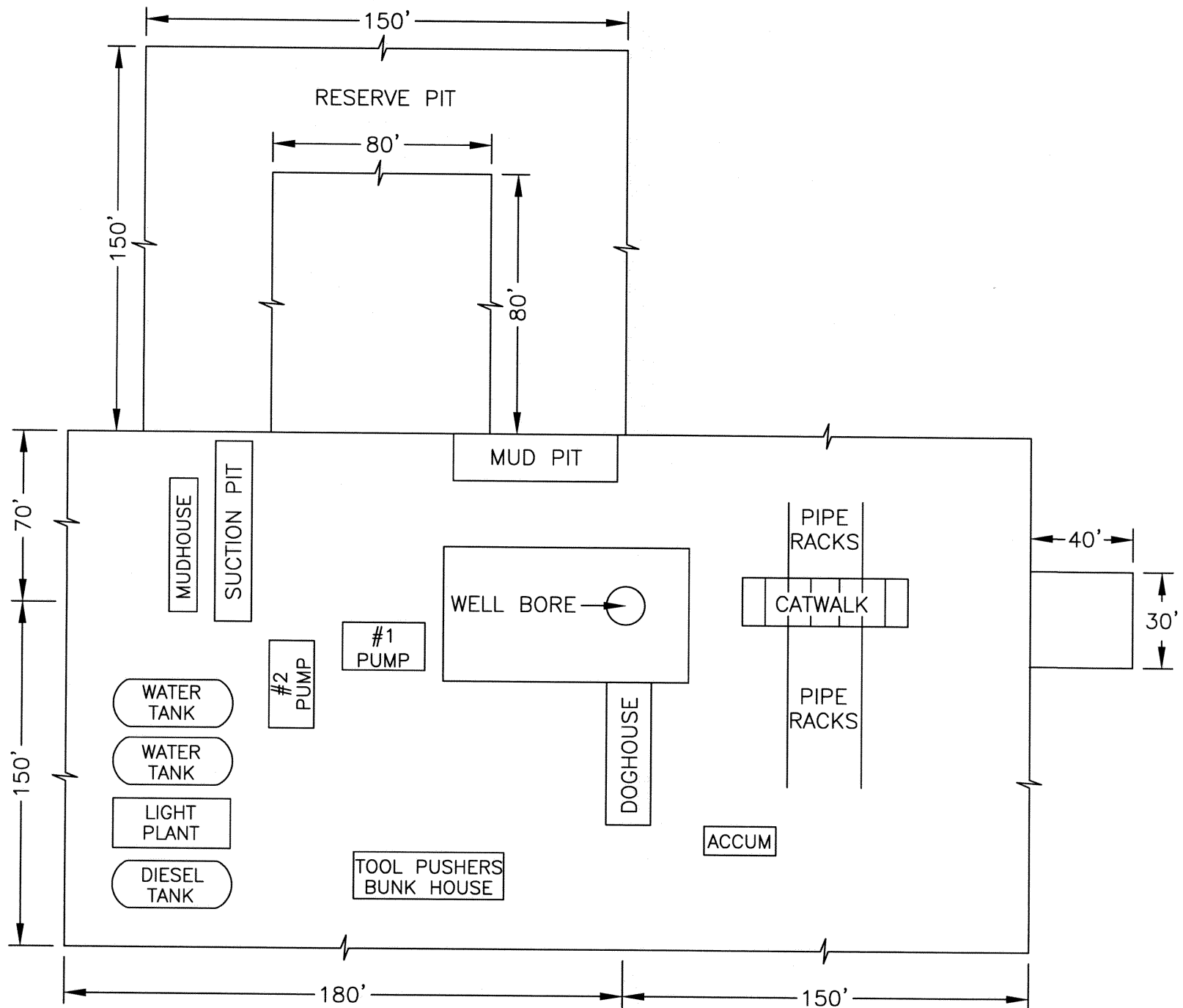
**Casing/Cement Program: Additional Comments**

Additional information will be provided.

**Proposed Blowout Prevention Program**

Type	Working Pressure	Test Pressure	Manufacturer
Annular	3000	3000	Divertor Only
Annular	5000	5000	

I hereby certify that the information given above is true and complete to the best of my knowledge and belief. I further certify that the drilling pit will be constructed according to NMOCD guidelines <input checked="" type="checkbox"/> , a general permit <input type="checkbox"/> , or an (attached) alternative OCD-approved plan <input type="checkbox"/> .	<b>OIL CONSERVATION DIVISION</b>
Printed Name: Electronically filed by Elizabeth Bush-Ivie	Approved By: Bryan Arrant
Title: Regulatory Team Leader	Title: Geologist
Email Address: Elizabeth_Bush@oxy.com	Approved Date: 3/10/2006   Expiration Date: 3/10/2007
Date: 3/9/2006   Phone: 713-366-5303	Conditions of Approval Attached



DISTRICT I  
1625 N. FRENCH DR., HOBBS, NM 88240

State of New Mexico  
Energy, Minerals and Natural Resources Department

DISTRICT II  
1301 W. GRAND AVENUE, ARTESIA, NM 88210

DISTRICT III  
1000 Rio Brazos Rd., Aztec, NM 87410

OIL CONSERVATION DIVISION  
1220 SOUTH ST. FRANCIS DR.  
Santa Fe, New Mexico 87505

Form C-102  
Revised October 12, 2005  
Submit to Appropriate District Office  
State Lease - 4 Copies  
Fee Lease - 3 Copies

DISTRICT IV  
1220 S. ST. FRANCIS DR., SANTA FE, NM 87505

WELL LOCATION AND ACREAGE DEDICATION PLAT

☐ AMENDED REPORT

API Number 30-015-	Pool Code 83620	Pool Name Undesignated Red Lake Atoka Morrow
Property Code	Property Name OXY PESO	Well Number 1
OGRID No. 192463	Operator Name OXY USA WTP LP	Elevation 3579'

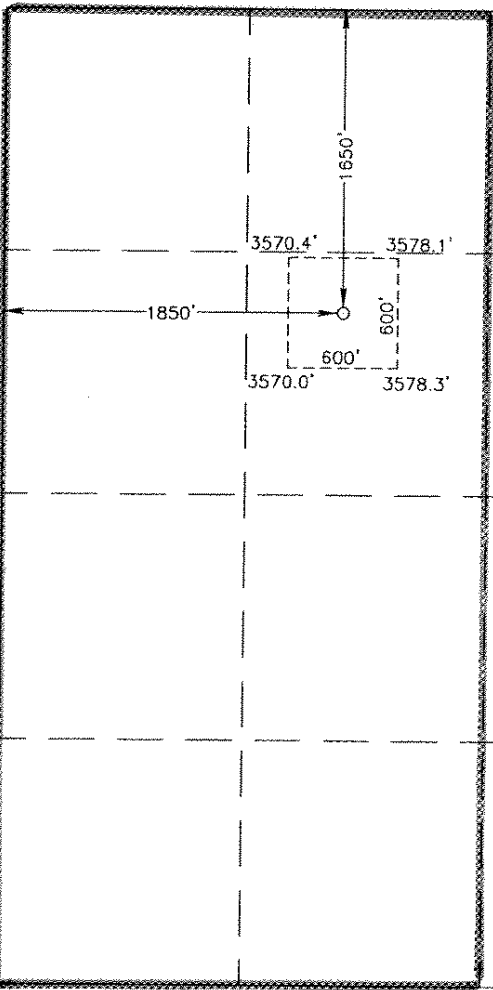


Surface Location

UL or lot No. F	Section 24	Township 18-S	Range 27-E	Lot Idn	Feet from the 1650	North/South line NORTH	Feet from the 1850	East/West line WEST	County EDDY
--------------------	---------------	------------------	---------------	---------	-----------------------	---------------------------	-----------------------	------------------------	----------------

Bottom Hole Location If Different From Surface

UL or lot No.	Section	Township	Range	Lot Idn	Feet from the	North/South line	Feet from the	East/West line	County
Dedicated Acres 320	Joint or Infill N	Consolidation Code	Order No.						

NO ALLOWABLE WILL BE ASSIGNED TO THIS COMPLETION UNTIL ALL INTERESTS HAVE BEEN CONSOLIDATED  
OR A NON-STANDARD UNIT HAS BEEN APPROVED BY THE DIVISION

 <p>GEODETIC COORDINATES NAD 27 NME Y=631268.3 N X=530511.4 E LAT.=32°44'07.49" N LONG.=104°14'02.79" W</p>	<p>OPERATOR CERTIFICATION</p> <p>I hereby certify that the information herein is true and complete to the best of my knowledge and belief, and that this organization either owns a working interest or unleased mineral interest in the land including the proposed bottom hole location or has a right to drill this well at this location pursuant to a contract with an owner of such mineral or working interest, or to a voluntary pooling agreement or a compulsory pooling order heretofore entered by the division.</p> <p> 3/9/06 Signature Date David Stewart Printed Name</p> <p>SURVEYOR CERTIFICATION</p> <p>I hereby certify that the well location shown on this plat was plotted from field notes of actual surveys made by me or under my supervision, and that the same is true and correct to the best of my belief.</p> <p>FEBRUARY 22, 2006</p> <p>Date Surveyed LA Signature &amp; Seal of Professional Surveyor  3/6/06 06.11.0377 Certificate No. GARY EIDSON 12641</p>
---	--

## Permit Comments

**Operator:** OXY USA WTP LIMITED PARTNERSHIP , 192463

**Well:** OXY PESO #001

**API:** 30-015-34683

Created By	Comment	Comment Date
DAVIDSTEWART	Operator in same qtr/qtr will be notified by a copy of this APD	3/9/2006
DAVIDSTEWART	Additional Casing/Cementing/BOP will be sent along with the H2S Plan	3/9/2006

# Permit Conditions of Approval

Operator: OXY USA WTP LIMITED PARTNERSHIP , 192463

Well: OXY PESO #001

API: 30-015-34683

OCD Reviewer	Condition
BArrant	Pit construction and closure must satisfy all requirements of your approved plan, O.C.D. Rule 19.15.2.50, and the Pit and Below-Grade Tank Guidelines
BArrant	Cement to cover ALL oil, gas and water bearing zones.