

State of New Mexico
Energy, Minerals and Natural Resources
Oil Conservation Division
1220 S. St Francis Dr.
Santa Fe, NM 87505

APPLICATION FOR PERMIT TO DRILL, RE-ENTER, DEEPEN, PLUGBACK, OR ADD A ZONE

1. Operator Name and Address NEARBURG PRODUCING CO 3300 N. A Street, Bldg 2, Midland, TX 79707		2. OGRID Number 15742
		3. API Number 30-025-40158
4. Property Code 38651	5. Property Name ROCKING 12	6. Well No. 001

7. Surface Location

UL - Lot	Section	Township	Range	Lot Idn	Feet From	N/S Line	Feet From	E/W Line	County
B	12	12S	32E	B	720	N	1335	E	LEA

8. Pool Information

BAGLEY,PERMO PENN, NORTH	3820
--------------------------	------

Additional Well Information

9. Work Type New Well	10. Well Type OIL	11. Cable/Rotary	12. Lease Type Private	13. Ground Level Elevation 4321
14. Multiple N	15. Proposed Depth 10500	16. Formation Strawn	17. Contractor	18. Spud Date 8/1/2011
Depth to Ground water		Distance from nearest fresh water well		Distance to nearest surface water
Pit: Liner: Synthetic <input type="checkbox"/> mils thick Clay <input type="checkbox"/> Pit Volume: bbls Drilling Method: Closed Loop System <input type="checkbox"/> Fresh Water <input checked="" type="checkbox"/> Brine <input type="checkbox"/> Diesel/Oil-based <input type="checkbox"/> Gas/Air <input type="checkbox"/>				

19. Proposed Casing and Cement Program

Type	Hole Size	Casing Type	Casing Weight/ft	Setting Depth	Sacks of Cement	Estimated TOC
Surf	17.5	13.375	48	400	410	0
Int1	12.25	8.625	32	3950	1500	0
Prod	7.875	5.5	17	10500	1480	0

Casing/Cement Program: Additional Comments

--

Proposed Blowout Prevention Program

Type	Working Pressure	Test Pressure	Manufacturer
Annular	5000	5000	Shaffer

I hereby certify that the information given above is true and complete to the best of my knowledge and belief. I further certify that the drilling pit will be constructed according to NMOCD guidelines <input type="checkbox"/> , a general permit <input type="checkbox"/> , or an (attached) alternative OCD-approved plan <input type="checkbox"/> .	OIL CONSERVATION DIVISION
Printed Name: Electronically filed by Terri Stathem	Approved By: Paul Kautz
Title: Regulatory Analyst	Title: Geologist
Email Address: tstathem@nearburg.com	Approved Date: 6/6/2011 Expiration Date: 6/6/2013
Date: 6/2/2011 Phone: 432-818-2950	Conditions of Approval Attached

DISTRICT I
1625 N. FRENCH DR., HOBBS, NM 88240
DISTRICT II
1301 W. GRAND AVENUE, ARTESIA, NM 88210
DISTRICT III
1000 RIO BRAZOS RD., AZTEC, NM 87410
DISTRICT IV
11885 S. ST. FRANCIS DR., SANTA FE, NM 87505

State of New Mexico
Energy, Minerals & Natural Resources Department
OIL CONSERVATION DIVISION
1220 South St. Francis Dr.
Santa Fe, New Mexico 87505

Form C-102
Revised July 16, 2010
Submit to Appropriate
District Office

☐ AMENDED REPORT

WELL LOCATION AND ACREAGE DEDICATION PLAT

API Number	Pool Code 3820	Pool Name BAGLEY: PERMO PENN, NORTH
Property Code	Property Name ROCKING 12	Well Number 1
OGRID No. 15742	Operator Name NEARBURG PRODUCING COMPANY	Elevation 4321'

Surface Location

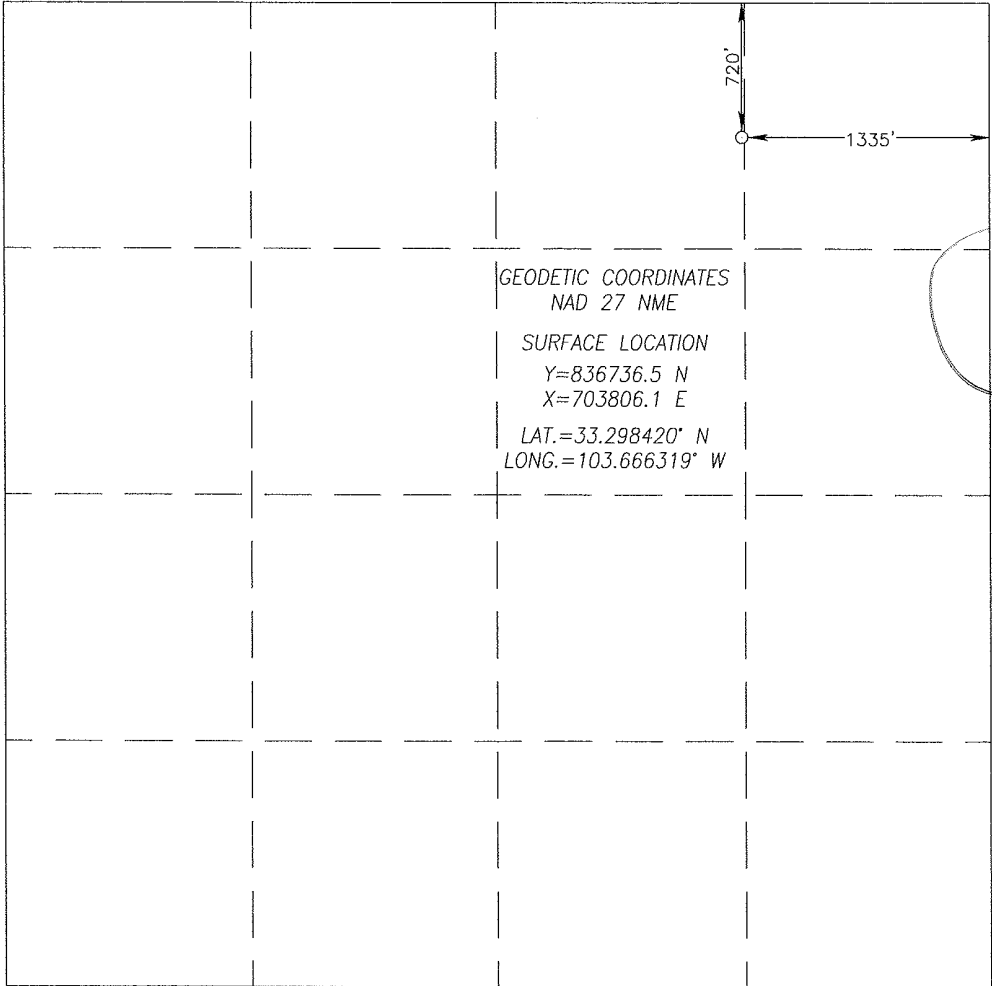
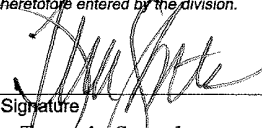

UL or lot No.	Section	Township	Range	Lot Idn	Feet from the	North/South line	Feet from the	East/West line	County
B	12	12-S	32-E		720	NORTH	1335	EAST	LEA

Bottom Hole Location If Different From Surface

UL or lot No.	Section	Township	Range	Lot Idn	Feet from the	North/South line	Feet from the	East/West line	County

Dedicated Acres	Joint or Infill	Consolidation Code	Order No.

NO ALLOWABLE WILL BE ASSIGNED TO THIS COMPLETION UNTIL ALL INTERESTS HAVE BEEN CONSOLIDATED OR A NON-STANDARD UNIT HAS BEEN APPROVED BY THE DIVISION

 <p>GEODETIC COORDINATES NAD 27 NME SURFACE LOCATION Y=836736.5 N X=703806.1 E LAT.=33.298420° N LONG.=103.666319° W</p>	<p>OPERATOR CERTIFICATION</p> <p>I hereby certify that the information herein is true and complete to the best of my knowledge and belief, and that this organization either owns a working interest or unleased mineral interest in the land including the proposed bottom hole location or has a right to drill this well at this location pursuant to a contract with an owner of such mineral or working interest, or to a voluntary pooling agreement or a compulsory pooling order heretofore entered by the division.</p> <p> 6/2/11 Signature Date Terri Stathem Printed Name t stathem@nearuburg.com E-mail Address</p> <p>SURVEYOR CERTIFICATION</p> <p>I hereby certify that the well location shown on this plat was plotted from field notes of actual surveys made by me or under my supervision, and that the same is true and correct to the best of my belief.</p> <p>MARCH 29, 2011</p> <p>Date of Survey Signature & Seal of Professional Surveyor:  Certificate Number Gary G. Eidson 12641 Ronald J. Eidson 3239 LA JWSC W.O.: 11.11.0730</p>
---	---

Permit Comments

Operator: NEARBURG PRODUCING CO , 15742

Well: ROCKING 12 #001

API: 30-025-40158

Created By	Comment	Comment Date
pkautz	Land P/P	6/2/2011
DMULL	OCD Hobbs office has received form C-144. OCD Permit Number P1-03337.	6/6/2011

Permit Conditions of Approval

Operator: NEARBURG PRODUCING CO , 15742

Well: ROCKING 12 #001

API: 30-025-40158

OCD Reviewer	Condition
pkautz	Once the well is spud, to prevent ground water contamination through whole or partial conduits from the surface, the operator shall drill without interruption through the fresh water zone or zones and shall immediately set in cement the water protection string
pkautz	Will require administrative order for non-standard location