

**District I**  
1625 N. French Dr., Hobbs, NM 88240  
Phone:(575) 393-8161 Fax:(575) 393-0720  
**District II**  
811 S. First St., Artesia, NM 88210  
Phone:(575) 748-1283 Fax:(575) 748-9720  
**District III**  
1000 Rio Brazos Rd., Aztec, NM 87410  
Phone:(505) 334-8178 Fax:(505) 334-8170  
**District IV**  
1220 S. St Francis Dr., Santa Fe, NM 87505  
Phone:(505) 476-3470 Fax:(505) 476-3482

**State of New Mexico**  
**Energy, Minerals and Natural Resources**  
**Oil Conservation Division**  
**1220 S. St Francis Dr.**  
**Santa Fe, NM 87505**

Form C-101  
August 1, 2011  
Permit 198846

**APPLICATION FOR PERMIT TO DRILL, RE-ENTER, DEEPEN, PLUGBACK, OR ADD A ZONE**

1. Operator Name and Address EOG RESOURCES INC P.O. Box 2267 Midland, TX 79702		2. OGRID Number 7377
4. Property Code 313188		3. API Number 30-025-42382
5. Property Name OSPREY 10		6. Well No. 702H

**7. Surface Location**

UL - Lot	C	Section	10	Township	25S	Range	34E	Lot Idn	Feet From	220	N/S Line	N	Feet From	1715	E/W Line	W	County	Lea
----------	---	---------	----	----------	-----	-------	-----	---------	-----------	-----	----------	---	-----------	------	----------	---	--------	-----

**8. Proposed Bottom Hole Location**

UL - Lot	N	Section	10	Township	25S	Range	34E	Lot Idn	N	Feet From	230	N/S Line	S	Feet From	2140	E/W Line	W	County	Lea
----------	---	---------	----	----------	-----	-------	-----	---------	---	-----------	-----	----------	---	-----------	------	----------	---	--------	-----

**9. Pool Information**

WC-025 G-09 S253402N;WOLFCAMP	98116
-------------------------------	-------

**Additional Well Information**

11. Work Type New Well	12. Well Type OIL	13. Cable/Rotary	14. Lease Type Private	15. Ground Level Elevation 3346
16. Multiple N	17. Proposed Depth 17267	18. Formation Upper Wolfcamp	19. Contractor	20. Spud Date 3/1/2015
Depth to Ground water		Distance from nearest fresh water well		Distance to nearest surface water

☒ We will be using a closed-loop system in lieu of lined pits

**21. Proposed Casing and Cement Program**

Type	Hole Size	Casing Size	Casing Weight/ft	Setting Depth	Sacks of Cement	Estimated TOC
Surf	12.25	9.625	40	1250	600	0
Int1	8.75	7	26	11400	1100	0
Prod	6.125	4.5	13.5	17267	1025	10900

**Casing/Cement Program: Additional Comments**

--

**22. Proposed Blowout Prevention Program**

Type	Working Pressure	Test Pressure	Manufacturer
Double Ram	5000	5000	

23. I hereby certify that the information given above is true and complete to the best of my knowledge and belief. I further certify I have complied with 19.15.14.9 (A) NMAC <input checked="" type="checkbox"/> and/or 19.15.14.9 (B) NMAC <input checked="" type="checkbox"/> if applicable.  Signature:	<b>OIL CONSERVATION DIVISION</b>
Printed Name: Electronically filed by Stan Wagner	Approved By: Paul Kautz
Title: Regulatory Analyst	Title: Geologist
Email Address: Stan_Wagner@eogresources.com	Approved Date: 1/27/2015      Expiration Date: 1/27/2017
Date: 1/27/2015      Phone: 432-686-3689	Conditions of Approval Attached

**District I**  
1625 N. French Dr., Hobbs, NM 88240  
Phone:(575) 393-8161 Fax:(575) 393-0720  
**District II**  
811 S. First St., Artesia, NM 88210  
Phone:(575) 748-1283 Fax:(575) 748-9720  
**District III**  
1000 Rio Brazos Rd., Aztec, NM 87410  
Phone:(505) 334-8178 Fax:(505) 334-8170  
**District IV**  
1220 S. St Francis Dr., Santa Fe, NM 87505  
Phone:(505) 476-3470 Fax:(505) 476-3482

**State of New Mexico**  
**Energy, Minerals and Natural Resources**  
**Oil Conservation Division**  
**1220 S. St Francis Dr.**  
**Santa Fe, NM 87505**

Form C-102  
August 1, 2011  
Permit 198846

**WELL LOCATION AND ACREAGE DEDICATION PLAT**

1. API Number 30-025-42382	2. Pool Code 98116	3. Pool Name WC-025 G-09 S253402N;WOLFCAMP
4. Property Code 313188	5. Property Name OSPNEY 10	6. Well No. 702H
7. OGRID No. 7377	8. Operator Name EOG RESOURCES INC	9. Elevation 3346







**10. Surface Location**

UL - Lot C	Section 10	Township 25S	Range 34E	Lot Idn	Feet From 220	N/S Line N	Feet From 1715	E/W Line W	County Lea
---------------	---------------	-----------------	--------------	---------	------------------	---------------	-------------------	---------------	---------------

**11. Bottom Hole Location If Different From Surface**

UL - Lot N	Section 10	Township 25S	Range 34E	Lot Idn	Feet From 230	N/S Line S	Feet From 2140	E/W Line W	County Lea
12. Dedicated Acres 160.00	13. Joint or Infill	14. Consolidation Code	15. Order No.						

**NO ALLOWABLE WILL BE ASSIGNED TO THIS COMPLETION UNTIL ALL INTERESTS HAVE BEEN CONSOLIDATED OR A NON-STANDARD UNIT HAS BEEN APPROVED BY THE DIVISION**

<table border="1" style="width: 100%; border-collapse: collapse;"> <tr><td style="width: 25%; height: 40px;"></td><td style="width: 25%; height: 40px; text-align: center;"></td><td style="width: 25%; height: 40px;"></td><td style="width: 25%; height: 40px;"></td></tr> <tr><td style="height: 40px;"></td><td style="height: 40px;"></td><td style="height: 40px;"></td><td style="height: 40px;"></td></tr> <tr><td style="height: 40px;"></td><td style="height: 40px;"></td><td style="height: 40px;"></td><td style="height: 40px;"></td></tr> <tr><td style="height: 40px;"></td><td style="height: 40px; text-align: center;"></td><td style="height: 40px;"></td><td style="height: 40px;"></td></tr> </table>																	<p style="text-align: center;"><b>OPERATOR CERTIFICATION</b></p> <p><i>I hereby certify that the information contained herein is true and complete to the best of my knowledge and belief, and that this organization either owns a working interest or unleased mineral interest in the land including the proposed bottom hole location(s) or has a right to drill this well at this location pursuant to a contract with an owner of such a mineral or working interest, or to a voluntary pooling agreement or a compulsory pooling order heretofore entered by the division.</i></p> <p>E-Signed By: Stan Wagner Title: Regulatory Analyst Date: 1/27/2015</p> <hr/> <p style="text-align: center;"><b>SURVEYOR CERTIFICATION</b></p> <p><i>I hereby certify that the well location shown on this plat was plotted from field notes of actual surveys made by me or under my supervision, and that the same is true and correct to the best of my belief.</i></p> <p>Surveyed By: Michael Brown Date of Survey: 1/7/2015 Certificate Number: 18329</p>
																	
																	

**District I**  
1625 N. French Dr., Hobbs, NM 88240  
Phone:(575) 393-6161 Fax:(575) 393-0720  
**District II**  
811 S. First St., Artesia, NM 88210  
Phone:(575) 748-1283 Fax:(575) 748-9720  
**District III**  
1000 Rio Brazos Rd., Aztec, NM 87410  
Phone:(505) 334-6178 Fax:(505) 334-6170  
**District IV**  
1220 S. St Francis Dr., Santa Fe, NM 87505  
Phone:(505) 476-3470 Fax:(505) 476-3482

**State of New Mexico**  
**Energy, Minerals and Natural Resources**  
**Oil Conservation Division**  
**1220 S. St Francis Dr.**  
**Santa Fe, NM 87505**

Form APD Comments

Permit 198846

**PERMIT COMMENTS**

Operator Name and Address: EOG RESOURCES INC [7377] P.O. Box 2267 Midland, TX 79702	API Number: 30-025-42382
	Well: OSPREY 10 #702H

Created By	Comment	Comment Date
------------	---------	--------------

**District I**  
 1625 N. French Dr., Hobbs, NM 88240  
 Phone:(575) 393-8161 Fax:(575) 393-0720  
**District II**  
 811 S. First St., Artesia, NM 88210  
 Phone:(575) 748-1283 Fax:(575) 748-9720  
**District III**  
 1000 Rio Brazos Rd., Aztec, NM 87410  
 Phone:(505) 334-6178 Fax:(505) 334-6170  
**District IV**  
 1220 S. St Francis Dr., Santa Fe, NM 87505  
 Phone:(505) 476-3470 Fax:(505) 476-3482

**State of New Mexico**  
**Energy, Minerals and Natural Resources**  
**Oil Conservation Division**  
**1220 S. St Francis Dr.**  
**Santa Fe, NM 87505**

Form APD Conditions

Permit 198846

**PERMIT CONDITIONS OF APPROVAL**

Operator Name and Address: EOG RESOURCES INC [7377] P.O. Box 2267 Midland, TX 79702		API Number: 30-025-42382
		Well: OSPREY 10 #702H
OCD Reviewer	Condition	
DMULL	Will require a directional survey with the C-104	
DMULL	If using a pit for drilling and completion operations, must have an approved pit from prior to spudding the well.	
DMULL	Once the well is spud, to prevent ground water contamination through whole or partial conduits from the surface, the operator shall drill without interruption through the fresh water zone or zones and shall immediately set in cement the water protection string	
pkautz	1) SURFACE & INTERMEDIATE CASING - Cement must circulate to surface -- 2) PRODUCTION CASING - Cement must tie back into intermediate casing --	
pkautz	If cement does not circulate to surface, must run temperature survey or other log to determine top of cement	
pkautz	Surface casing must be set 25' below top of Rustler Anhydrite in order to seal off protectable water	