

District I
1625 N. French Dr., Hobbs, NM 88240
Phone:(575) 393-8161 Fax:(575) 393-0720
District II
811 S. First St., Artesia, NM 88210
Phone:(575) 748-1283 Fax:(575) 748-9720
District III
1000 Rio Brazos Rd., Aztec, NM 87410
Phone:(505) 334-8178 Fax:(505) 334-8170
District IV
1220 S. St Francis Dr., Santa Fe, NM 87505
Phone:(505) 476-3470 Fax:(505) 476-3482

State of New Mexico
Energy, Minerals and Natural Resources
Oil Conservation Division
1220 S. St Francis Dr.
Santa Fe, NM 87505

Form C-101
August 1, 2011
Permit 203829

APPLICATION FOR PERMIT TO DRILL, RE-ENTER, DEEPEN, PLUGBACK, OR ADD A ZONE

1. Operator Name and Address YATES PETROLEUM CORPORATION 105 S 4TH ST ARTESIA, NM 88210		2. OGRID Number 25575
		3. API Number 30-015-43094
4. Property Code 12775	5. Property Name SRC KZ STATE	6. Well No. 008H

7. Surface Location

UL - Lot A	Section 1	Township 19S	Range 24E	Lot Idn	Feet From 400	N/S Line N	Feet From 200	E/W Line E	County Eddy
---------------	--------------	-----------------	--------------	---------	------------------	---------------	------------------	---------------	----------------

8. Proposed Bottom Hole Location

UL - Lot D	Section 1	Township 19S	Range 24E	Lot Idn D	Feet From 400	N/S Line N	Feet From 230	E/W Line W	County Eddy
---------------	--------------	-----------------	--------------	--------------	------------------	---------------	------------------	---------------	----------------

9. Pool Information

PENASCO DRAW;SA-YESO (ASSOC)	50270
------------------------------	-------

Additional Well Information

11. Work Type New Well	12. Well Type OIL	13. Cable/Rotary	14. Lease Type State	15. Ground Level Elevation 3660
16. Multiple N	17. Proposed Depth 7181	18. Formation Yeso	19. Contractor	20. Spud Date
Depth to Ground water		Distance from nearest fresh water well		Distance to nearest surface water

☐ We will be using a closed-loop system in lieu of lined pits

21. Proposed Casing and Cement Program

Type	Hole Size	Casing Size	Casing Weight/ft	Setting Depth	Sacks of Cement	Estimated TOC
Surf	14.75	9.625	36	1000	750	0
Prod	7.875	5.5	17	7181	1135	0

Casing/Cement Program: Additional Comments

--

22. Proposed Blowout Prevention Program

Type	Working Pressure	Test Pressure	Manufacturer
Double Ram	3000	3000	

23. I hereby certify that the information given above is true and complete to the best of my knowledge and belief. I further certify I have complied with 19.15.14.9 (A) NMAC <input checked="" type="checkbox"/> and/or 19.15.14.9 (B) NMAC <input checked="" type="checkbox"/> , if applicable. Signature: _____ Printed Name: Electronically filed by Travis Hahn Title: Land Regulatory Agent Email Address: thahn@yatespetroleum.com Date: 5/1/2015	OIL CONSERVATION DIVISION Approved By: Randy Dade Title: District Supervisor Approved Date: 5/11/2015 Expiration Date: 5/11/2017 Conditions of Approval Attached
--	--

District I
1625 N. French Dr., Hobbs, NM 88240
Phone:(575) 393-8161 Fax:(575) 393-0720
District II
811 S. First St., Artesia, NM 88210
Phone:(575) 748-1283 Fax:(575) 748-9720
District III
1000 Rio Brazos Rd., Aztec, NM 87410
Phone:(505) 334-8178 Fax:(505) 334-8170
District IV
1220 S. St Francis Dr., Santa Fe, NM 87505
Phone:(505) 476-3470 Fax:(505) 476-3482

State of New Mexico
Energy, Minerals and Natural Resources
Oil Conservation Division
1220 S. St Francis Dr.
Santa Fe, NM 87505

Form C-102
August 1, 2011
Permit 203829

WELL LOCATION AND ACREAGE DEDICATION PLAT

1. API Number 30-015-43094	2. Pool Code 50270	3. Pool Name PENASCO DRAW;SA-YESO (ASSOC)
4. Property Code 12775	5. Property Name SRC KZ STATE	6. Well No. 008H
7. OGRID No. 25575	8. Operator Name YATES PETROLEUM CORPORATION	9. Elevation 3660







10. Surface Location

UL - Lot A	Section 1	Township 19S	Range 24E	Lot Idn	Feet From 400	N/S Line N	Feet From 200	E/W Line E	County Eddy
---------------	--------------	-----------------	--------------	---------	------------------	---------------	------------------	---------------	----------------

11. Bottom Hole Location If Different From Surface

UL - Lot D	Section 1	Township 19S	Range 24E	Lot Idn	Feet From 400	N/S Line N	Feet From 230	E/W Line W	County Eddy
12. Dedicated Acres 160.44	13. Joint or Infill			14. Consolidation Code			15. Order No.		

NO ALLOWABLE WILL BE ASSIGNED TO THIS COMPLETION UNTIL ALL INTERESTS HAVE BEEN CONSOLIDATED OR A NON-STANDARD UNIT HAS BEEN APPROVED BY THE DIVISION

<table border="1" style="width: 100%; border-collapse: collapse;"> <tr> <td style="width: 25%; height: 40px; text-align: center;"></td> <td style="width: 25%; height: 40px;"></td> <td style="width: 25%; height: 40px;"></td> <td style="width: 25%; height: 40px; text-align: center;"></td> </tr> <tr><td style="height: 40px;"></td><td style="height: 40px;"></td><td style="height: 40px;"></td><td style="height: 40px;"></td></tr> <tr><td style="height: 40px;"></td><td style="height: 40px;"></td><td style="height: 40px;"></td><td style="height: 40px;"></td></tr> <tr><td style="height: 40px;"></td><td style="height: 40px;"></td><td style="height: 40px;"></td><td style="height: 40px;"></td></tr> </table>																	<p style="text-align: center;">OPERATOR CERTIFICATION</p> <p><i>I hereby certify that the information contained herein is true and complete to the best of my knowledge and belief, and that this organization either owns a working interest or unleased mineral interest in the land including the proposed bottom hole location(s) or has a right to drill this well at this location pursuant to a contract with an owner of such a mineral or working interest, or to a voluntary pooling agreement or a compulsory pooling order heretofore entered by the division.</i></p> <p>E-Signed By: Travis Hahn Title: Land Regulatory Agent Date: 5/1/2015</p> <hr/> <p style="text-align: center;">SURVEYOR CERTIFICATION</p> <p><i>I hereby certify that the well location shown on this plat was plotted from field notes of actual surveys made by me or under my supervision, and that the same is true and correct to the best of my belief.</i></p> <p>Surveyed By: Gary Jones Date of Survey: 10/30/2014 Certificate Number: 7977</p>
																	

District I
 1625 N. French Dr., Hobbs, NM 88240
 Phone:(575) 393-8161 Fax:(575) 393-0720
District II
 811 S. First St., Artesia, NM 88210
 Phone:(575) 748-1283 Fax:(575) 748-9720
District III
 1000 Rio Brazos Rd., Aztec, NM 87410
 Phone:(505) 334-8178 Fax:(505) 334-6170
District IV
 1220 S. St Francis Dr., Santa Fe, NM 87505
 Phone:(505) 476-3470 Fax:(505) 476-3482

State of New Mexico
Energy, Minerals and Natural Resources
Oil Conservation Division
1220 S. St Francis Dr.
Santa Fe, NM 87505

Form APD Comments

Permit 203829

PERMIT COMMENTS

Operator Name and Address: YATES PETROLEUM CORPORATION [25575] 105 S 4TH ST ARTESIA , NM 88210		API Number: 30-015-43094
		Well: SRC KZ STATE #008H

Created By	Comment	Comment Date
THAHN	H2S is anticipated and a H2S plan will be completed and submitted with the C-102.	5/1/2015
THAHN	Samples: 10' Samples 1000'-TD. Logging: NO LOGS, HORIZONTAL-MWD-GR-turned on 500' before KOP to TD. DST's: None. Coring: None. Mudlogging: Surface to TD.	5/1/2015
THAHN	MAXIMUM ANTICIPATED BHP (DEPTHS ARE TVD): 0'-1000' is 452 PSI, 1000'-2248' is 1017 PSI.	5/1/2015
THAHN	Well will be drilled vertically to 2053' well will then be kicked off and directionally drilled at 12 degrees per 100' with a 7.875" hole to 2803' MD (2530' TVD). The lateral will be drilled with 7.875" hole to approximately 7181' MD (2530' TVD) where 5.5" casing will be set and cemented to surface. The bottom 100' will not be produced and will consist of our float shoe and float collar. Bottom perforations will not go past the 330' hardline. Penetration point of producing zone will be encountered at 400' FNL and 677' FEL, in Section 1of Township 19S - Range 24E. Deepest TVD is 2530' in th	5/1/2015

District I
1625 N. French Dr., Hobbs, NM 88240
Phone:(575) 393-6161 Fax:(575) 393-0720
District II
811 S. First St., Artesia, NM 88210
Phone:(575) 748-1283 Fax:(575) 748-9720
District III
1000 Rio Brazos Rd., Aztec, NM 87410
Phone:(505) 334-6178 Fax:(505) 334-6170
District IV
1220 S. St Francis Dr., Santa Fe, NM 87505
Phone:(505) 476-3470 Fax:(505) 476-3482

State of New Mexico
Energy, Minerals and Natural Resources
Oil Conservation Division
1220 S. St Francis Dr.
Santa Fe, NM 87505

Form APD Conditions

Permit 203829

PERMIT CONDITIONS OF APPROVAL

Operator Name and Address: YATES PETROLEUM CORPORATION [25575] 105 S 4TH ST ARTESIA , NM 88210	API Number: 30-015-43094
	Well: SRC KZ STATE #008H

OCD Reviewer	Condition
--------------	-----------