

Form 3160-5
(June 2015)UNITED STATES
DEPARTMENT OF THE INTERIOR
BUREAU OF LAND MANAGEMENTFORM APPROVED
OMB NO. 1004-0137
Expires: January 31, 2018**SUNDRY NOTICES AND REPORTS ON WELLS**
*Do not use this form for proposals to drill or to re-enter an abandoned well. Use form 3160-3 (APD) for such proposals.***SUBMIT IN TRIPLICATE - Other instructions on page 2**

| | | |
|---|--|---|
| 1. Type of Well <input checked="" type="checkbox"/> Oil Well <input type="checkbox"/> Gas Well <input type="checkbox"/> Other | | 5. Lease Serial No. NMLC068387 |
| 2. Name of Operator KAISER FRANCIS OIL COMPANY | | 6. If Indian, Allottee or Tribe Name |
| 3a. Address TULSA, OK 74121-1468 | | 7. If Unit or CA/Agreement, Name and/or No. 891001066X |
| 3b. Phone No. (include area code) Ph: 918-491-4339 | | 8. Well Name and No. BELL LAKE UNIT NORTH 221H |
| 4. Location of Well (Footage, Sec., T., R., M., or Survey Description) Sec 1 T23S R33E NWSE 2082FSL 2206FEL 32.332130 N Lat, 103.524643 W Lon | | 9. API Well No. 30-025-47562-00-X1 |
| | | 10. Field and Pool or Exploratory Area OJO CHISO |
| | | 11. County or Parish, State LEA COUNTY, NM |

12. CHECK THE APPROPRIATE BOX(ES) TO INDICATE NATURE OF NOTICE, REPORT, OR OTHER DATA

| TYPE OF SUBMISSION | TYPE OF ACTION | | | |
|--|---|---|--|---|
| <input checked="" type="checkbox"/> Notice of Intent | <input type="checkbox"/> Acidize | <input type="checkbox"/> Deepen | <input type="checkbox"/> Production (Start/Resume) | <input type="checkbox"/> Water Shut-Off |
| <input type="checkbox"/> Subsequent Report | <input type="checkbox"/> Alter Casing | <input type="checkbox"/> Hydraulic Fracturing | <input type="checkbox"/> Reclamation | <input type="checkbox"/> Well Integrity |
| <input type="checkbox"/> Final Abandonment Notice | <input type="checkbox"/> Casing Repair | <input type="checkbox"/> New Construction | <input type="checkbox"/> Recomplete | <input checked="" type="checkbox"/> Other |
| | <input type="checkbox"/> Change Plans | <input type="checkbox"/> Plug and Abandon | <input type="checkbox"/> Temporarily Abandon | Change to Original A |
| | <input type="checkbox"/> Convert to Injection | <input type="checkbox"/> Plug Back | <input type="checkbox"/> Water Disposal | PD |

13. Describe Proposed or Completed Operation: Clearly state all pertinent details, including estimated starting date of any proposed work and approximate duration thereof. If the proposal is to deepen directionally or recompleat horizontally, give subsurface locations and measured and true vertical depths of all pertinent markers and zones. Attach the Bond under which the work will be performed or provide the Bond No. on file with BLM/BIA. Required subsequent reports must be filed within 30 days following completion of the involved operations. If the operation results in a multiple completion or recompleat in a new interval, a Form 3160-4 must be filed once testing has been completed. Final Abandonment Notices must be filed only after all requirements, including reclamation, have been completed and the operator has determined that the site is ready for final inspection.

Kaiser-Francis Oil Company request to change the SHL location of the four wells located on pad 3 in North Bell Lake.

This includes the following wells:

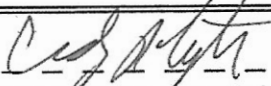
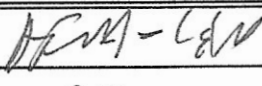

Bell Lake Unit North 422H
APD ID# 10400049081

As Submitted SHL 1992' FSL 2206' FEL 1-23S-33E Lea County New Mexico.
Proposed SHL 2082' FSL 2171' FEL 1-23S-33E Lea County New Mexico.

Approved. DLS. 11/23/2020. DOI-BLM-NM-P020-2020-0573-FA. Same COAs apply

| | |
|---|-------------------------|
| 14. I hereby certify that the foregoing is true and correct. Electronic Submission #531843 verified by the BLM Well Information System For KAISER FRANCIS OIL COMPANY, sent to the Hobbs Committed to AFMSS for processing by JUANA MEDRANO on 09/30/2020 (20JM0211SE) | |
| Name (Printed/Typed) ERIC HANSEN | Title DRILLING ENGINEER |
| Signature (Electronic Submission) | Date 09/28/2020 |

THIS SPACE FOR FEDERAL OR STATE OFFICE USE

| | | |
|---|--|---|
| Approved By  | Title  | Date 11/23/2020 |
| Conditions of approval, if any, are attached. Approval of this notice does not warrant or certify that the applicant holds legal or equitable title to those rights in the subject lease which would entitle the applicant to conduct operations thereon. | | Office  |

Title 18 U.S.C. Section 1001 and Title 43 U.S.C. Section 1212, make it a crime for any person knowingly and willfully to make to any department or agency of the United States any false, fictitious or fraudulent statements or representations as to any matter within its jurisdiction.

(Instructions on page 2)

** BLM REVISED ** BLM REVISED ** BLM REVISED ** BLM REVISED ** BLM REVISED **

KZ

Additional data for EC transaction #531843 that would not fit on the form

32. Additional remarks, continued

Bell Lake Unit North 421H 321H
APD ID#10400049061

As Submitted SHL 1962' FSL 2206' FEL 1-23S-33E Lea County New Mexico.
Proposed SHL 2082' FSL 2191' FEL 1-23S-33E Lea County New Mexico.

Bell Lake Unit North 222H
APD ID#10400048402

As Submitted SHL 2112' FSL 2206' FEL 1-23S-33E Lea County New Mexico.
Proposed SHL 2082' FSL 2211' FEL 1-23S-33E Lea County New Mexico.

Bell Lake Unit North 221H
APD ID#10400048014

Approved SHL 2082' FSL 2206' FEL 1-23S-33E Lea County New Mexico.
Proposed SHL 2082' FSL 2231' FEL 1-23S-33E Lea County New Mexico.

Revisions to Operator-Submitted EC Data for Sundry Notice #531843

| | Operator Submitted | BLM Revised (AFMSS) |
|----------------|---|--|
| Sundry Type: | APDCH NOI | APDCH NOI |
| Lease: | NMLC066438 | NMLC068387 |
| Agreement: | | 891001066X (NMNM68292X) |
| Operator: | KAISER FRANCIS OIL COMPANY 6733 SOUTH YALE AVE TULSA, OK 74136 Ph: 918-491-4339 | KAISER FRANCIS OIL COMPANY TULSA, OK 74121-1468 Ph: 918-491-4314 |
| Admin Contact: | ERIC HANSEN DRILLING ENGINEER E-Mail: EricH@KFOC.net Ph: 918-491-4339 | ERIC HANSEN DRILLING ENGINEER E-Mail: EricH@KFOC.net Ph: 918-491-4339 |
| Tech Contact: | ERIC HANSEN DRILLING ENGINEER E-Mail: EricH@KFOC.net Ph: 918-491-4339 | ERIC HANSEN DRILLING ENGINEER E-Mail: EricH@KFOC.net Ph: 918-491-4339 |
| Location: | | |
| State: | NM | NM |
| County: | LEA | LEA |
| Field/Pool: | BONE SPRINGS | OJO CHISO |
| Well/Facility: | BELL LAKE UNIT NORTH 221H Sec 1 T23S R33E Mer NMP FSL FWL 32.332129 N Lat, 103.524645 W Lon | BELL LAKE UNIT NORTH 221H Sec 1 T23S R33E NWSE 2082FSL 2206FEL 32.332130 N Lat, 103.524643 W Lon |

District I
1625 N. French Dr., Hobbs, NM 88240
Phone: (575) 393-6161 Fax: (575) 393-0720
District II
811 S. First St., Artesia, NM 88210
Phone: (575) 748-1283 Fax: (575) 748-9720
District III
1000 Rio Brazos Road, Aztec, NM 87410
Phone: (505) 334-6178 Fax: (505) 334-6170
District IV
1220 S. St. Francis Dr., Santa Fe, NM 87505
Phone: (505) 476-3460 Fax: (505) 476-3462

State of New Mexico
Energy, Minerals & Natural Resources Department
OIL CONSERVATION DIVISION
1220 South St. Francis Dr.
Santa Fe, NM 87505

Form C-102
Revised August 1, 2011
Submit one copy to appropriate
District Office
☐ AMENDED REPORT

WELL LOCATION AND ACREAGE DEDICATION PLAT

| | | |
|--|---|---|
| ¹ API Number 30-025-47914 | ² Pool Code 98265 | ³ Pool Name Ojo Chiso; Wolfcamp, Southwest |
| ⁴ Property Code 316707 | ⁵ Property Name BELL LAKE UNIT NORTH | ⁶ Well Number 422H |
| ⁷ OGRID No. 12361 | ⁸ Operator Name KAISER-FRANCIS OIL CO. | ⁹ Elevation 3524.5 |

¹⁰ Surface Location

| | | | | | | | | | |
|---------------|---------|----------|-------|---------|---------------|------------------|---------------|----------------|--------|
| UL or lot no. | Section | Township | Range | Lot Idn | Feet from the | North/South line | Feet from the | East/West line | County |
| J | 1 | 23 S | 33 E | J | 2082 | SOUTH | 2171 | EAST | LEA |

¹¹ Bottom Hole Location If Different From Surface

| | | | | | | | | | |
|---------------|---------|----------|-------|---------|---------------|------------------|---------------|----------------|--------|
| UL or lot no. | Section | Township | Range | Lot Idn | Feet from the | North/South line | Feet from the | East/West line | County |
| B | 36 | 22 S | 33 E | B | 100 | NORTH | 2290 | EAST | LEA |

| | | | |
|--------------------------------------|-------------------------------|----------------------------------|-------------------------|
| ¹² Dedicated Acres 480 | ¹³ Joint or Infill | ¹⁴ Consolidation Code | ¹⁵ Order No. |
|--------------------------------------|-------------------------------|----------------------------------|-------------------------|

No allowable will be assigned to this completion until all interests have been consolidated or a non-standard unit has been approved by the division.

| | | |
|--|---|---|
| <p>NW CORNER SEC. 36 LAT. = 32.3554513°N LONG. = 103.5346457°W</p> <p>NMSP EAST (FT) N = 493964.97 E = 787964.67</p> <p>W/4 CORNER SEC. 36 LAT. = 32.3481909°N LONG. = 103.5346081°W</p> <p>NMSP EAST (FT) N = 491323.69 E = 787996.00</p> <p>NW CORNER SEC. 1 LAT. = 32.3409374°N LONG. = 103.5346038°W</p> <p>NMSP EAST (FT) N = 488684.86 E = 788017.01</p> <p>W/4 CORNER SEC. 1 LAT. = 32.3336804°N LONG. = 103.5346354°W</p> <p>NMSP EAST (FT) N = 486044.69 E = 788026.92</p> <p>SW CORNER SEC. 1 LAT. = 32.3264324°N LONG. = 103.5346254°W</p> <p>NMSP EAST (FT) N = 483407.85 E = 788049.66</p> | <p>BOTTOM OF HOLE LAT. = 32.3551561°N LONG. = 103.5249326°W NMSP EAST (FT) N = 493880.09 E = 790964.88</p> <p>FIRST TAKE POINT 2600' FNL, 2260' FEL LAT. = 32.3337712°N LONG. = 103.5248200°W NMSP EAST (FT) N = 486100.44 E = 791058.39</p> | <p>NE CORNER SEC. 36 LAT. = 32.3554149°N LONG. = 103.5175185°W</p> <p>NMSP EAST (FT) N = 493991.59 E = 793253.54</p> <p>E/4 CORNER SEC. 36 LAT. = 32.3481597°N LONG. = 103.5175050°W</p> <p>NMSP EAST (FT) N = 491352.17 E = 793277.92</p> <p>NE CORNER SEC. 1 LAT. = 32.3409003°N LONG. = 103.5175014°W</p> <p>NMSP EAST (FT) N = 488711.17 E = 793299.16</p> <p>E/4 CORNER SEC. 1 LAT. = 32.3336453°N LONG. = 103.5175046°W</p> <p>NMSP EAST (FT) N = 486071.76 E = 793318.27</p> <p>SE CORNER SEC. 1 LAT. = 32.3263895°N LONG. = 103.5175066°W</p> <p>NMSP EAST (FT) N = 483432.09 E = 793337.75</p> |
| <p>17 OPERATOR CERTIFICATION</p> <p>I hereby certify that the information contained herein is true and complete to the best of my knowledge and belief, and that this organization either owns a working interest or unleased mineral interest in the land including the proposed bottom hole location or has a right to drill this well at this location pursuant to a contract with an owner of such a mineral or working interest, or to a voluntary pooling agreement or a compulsory pooling order heretofore entered by the division.</p> <p style="text-align: center;"><i>[Signature]</i> 10/22/2020</p> <hr/> <p>Charlotte Van Valkenburg Date</p> <hr/> <p>Printed Name</p> <hr/> <p>Charlotv@kfoc.net E-mail Address</p> <hr/> | | |
| <p>18 SURVEYOR CERTIFICATION</p> <p>I hereby certify that the well location shown on this plat was plotted from field notes of actual surveys made by me or under my supervision, and that the same is true and correct to the best of my belief.</p> <p style="text-align: center;">SEPTEMBER 9, 2020</p> <hr/> <p>Date of Survey</p> <hr/> <div style="text-align: center;"> <p>Signature and Seal of Registered Professional Engineer: <i>[Signature]</i></p> <p>Certificate Number: F-12797-E JARAMILA WILLIAM F. 12797</p> </div> | | |

District I
1625 N. French Dr., Hobbs, NM 88240
Phone:(575) 393-6161 Fax:(575) 393-0720
District II
811 S. First St., Artesia, NM 88210
Phone:(575) 748-1283 Fax:(575) 748-9720
District III
1000 Rio Brazos Rd., Aztec, NM 87410
Phone:(505) 334-6178 Fax:(505) 334-6170
District IV
1220 S. St Francis Dr., Santa Fe, NM 87505
Phone:(505) 476-3470 Fax:(505) 476-3462

State of New Mexico
Energy, Minerals and Natural Resources
Oil Conservation Division
1220 S. St Francis Dr.
Santa Fe, NM 87505

CONDITIONS

Action 13054

CONDITIONS OF APPROVAL

| | | | | | | | | | |
|--------------|-----------------------|----------------|----------------|--------|-------|----------------|-------|--------------|--------|
| Operator: | KAISER-FRANCIS OIL CO | P.O. Box 21468 | Tulsa, OK74121 | OGRID: | 12361 | Action Number: | 13054 | Action Type: | C-103A |
| OCD Reviewer | Condition | | | | | | | | |
| pkautz | None | | | | | | | | |