

Submit One Copy To Appropriate District Office

State of New Mexico  
Energy, Minerals and Natural Resources

Form C-103

Revised November 3, 2011

District I  
1625 N. French Dr., Hobbs, NM 88240

District II  
811 S. First St., Artesia, NM 88210

District III  
1000 Rio Brazos Rd., Aztec, NM 87410

District IV  
1220 S. St. Francis Dr., Santa Fe, NM 87505

OIL CONSERVATION DIVISION  
1220 South St. Francis Dr.  
Santa Fe, NM 87505

WELL API NO. 30-015-33520
5. Indicate Type of Lease STATE <input checked="" type="checkbox"/> FEE <input type="checkbox"/>
6. State Oil & Gas Lease No. V-5699
7. Lease Name or Unit Agreement Name Viper State
8. Well Number 1
9. OGRID Number 013837
10. Pool name or Wildcat WC; Viper Abo

SUNDRY NOTICES AND REPORTS ON WELLS  
(DO NOT USE THIS FORM FOR PROPOSALS TO DRILL OR TO DEEPEN OR PLUG BACK TO A DIFFERENT RESERVOIR. USE "APPLICATION FOR PERMIT" (FORM C-101) FOR SUCH PROPOSALS.)

1. Type of Well: ☒ Oil Well ☐ Gas Well ☐ Other2 Name of Operator  
Mack Energy Corporation3. Address of Operator  
PO Box 960 Artesia, NM 88211-09604. Well Location  
Unit Letter J 1980 feet from the South line and 1980 feet from the East line  
Section 33 Township 19S Range 23E NMPM          County EddyI 1. Elevation (Show whether DR, RKB, RT, GR, etc.)  
4014' GR

12. Check Appropriate Box to Indicate Nature of Notice, Report or Other Data

## NOTICE OF INTENTION TO:

PERFORM REMEDIAL WORK ☐ PLUG AND ABANDON ☐  
 TEMPORARILY ABANDON ☐ CHANGE PLANS ☐  
 PULL OR ALTER CASING ☐ MULTIPLE COMPL ☐

## SUBSEQUENT REPORT OF:

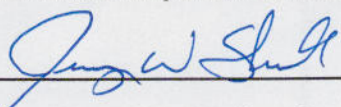
REMEDIAL WORK ☐ ALTERING CASING ☐  
 COMMENCE DRILLING OPNS. ☐ P AND A ☒  
 CASING/CEMENT JOB ☐

OTHER: ☐ ☒ Location is ready for OCD inspection after P&A

- ☒ All pits have been remediated in compliance with OCD rules and the terms of the Operator's pit permit and closure plan.
- ☒ Rat hole and cellar have been filled and leveled. Cathodic protection holes have been properly abandoned.
- ☒ A steel marker at least 4" in diameter and at least 4' above around level has been set in concrete. It shows the

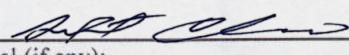
**OPERATOR NAME, LEASE NAME, WELL NUMBER, API NUMBER, QUARTER/QUARTER LOCATION OR UNIT LETTER, SECTION, TOWNSHIP, AND RANGE. ALL INFORMATION HAS BEEN WELDED OR PERMANENTLY STAMPED ON THE MARKER'S SURFACE.**

- ☐ The location has been leveled as nearly as possible to original ground contour and has been cleared of all junk, trash, flow lines and other production equipment.
- ☒ Anchors, dead men, tie downs and risers have been cut off at least two feet below ground level.
- ☐ If this is a one-well lease or last remaining well on lease, the battery and pit location(s) have been remediated in compliance with OCD rules and the terms of the Operator's pit permit and closure plan. All flow lines, production equipment and junk have been removed from lease and well location,
- ☒ All metal bolts and other materials have been removed. Portable bases have been removed. (Poured onsite concrete bases do not have to be removed.)
- ☒ All other environmental concerns have been addressed as per OCD rules.
- ☒ Pipelines and flow lines have been abandoned in accordance with 19.15.35.10 NMAC. All fluids have been removed from non-retrieved flow lines and pipelines.
- ☒ If this is a one-well lease or last remaining well on lease: all electrical service poles and lines have been removed from lease and well location, except for utility's distribution infrastructure.
- Fee Surface Owner Taking equipment and reclamation responsibility.
- When all work has been completed, return this form to the appropriate District office to schedule an inspection.

SIGNATURE  TITLE Production Clerk DATE 12/28/2020

TYPE OR PRINT NAME Jerry W. Sherrell E-MAIL: jerrys@mec.com PHONE: 575-748-1288

For State Use Only

APPROVED BY:  TITLE Staff Manager DATE 1/29/2021

Conditions of Approval (if any):





P.O. Box 960  
Artesia, NM 88211-0960  
Office (575) 748-1288  
Fax (575) 748-7374

May 23, 2019

Runyan/Martin 4 Mile Ranch LLC  
PO Box 1415  
Hope, NM 88250

Re: Letter Agreement – Surface Location  
Viper State Com #1 – API #30-015-33520  
SL: 1980' FSL & 1980' FEL  
Sec. 33, T19S, R23E  
Eddy County, New Mexico

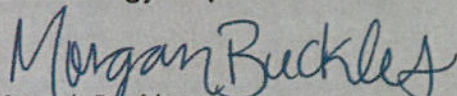
To Whom It May Concern:

Mack Energy Corporation ("MEC"), as Operator, plugged the Viper State Com #1 well. Per your request as surface owner, MEC agrees to leave the location and the equipment for this well in place for your use. Therefore, MEC will not be performing reclamation at this time nor will they be held responsible for any reclamation in the future.

If this reflects your understanding of our agreement, please sign in the space provided below and return one original of this letter to me at your earliest convenience, the other is for your records. Please don't hesitate to contact me by phone or by email at [morganbuckles@mec.com](mailto:morganbuckles@mec.com) should you have any questions.

Sincerely,


**Mack Energy Corporation**

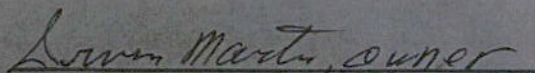
  
Morgan Buckles  
Land Department

/mb

AGREED TO this 12 day of December, 2020.

**RUNYAN/MARTIN 4 MILE RANCH LLC.**

  
Timothy Martin, Owner

  
Irvin Martin, Owner

**District I**  
1625 N. French Dr., Hobbs, NM 88240  
Phone:(575) 393-6161 Fax:(575) 393-0720  
**District II**  
811 S. First St., Artesia, NM 88210  
Phone:(575) 748-1283 Fax:(575) 748-9720  
**District III**  
1000 Rio Brazos Rd., Aztec, NM 87410  
Phone:(505) 334-6178 Fax:(505) 334-6170  
**District IV**  
1220 S. St Francis Dr., Santa Fe, NM 87505  
Phone:(505) 476-3470 Fax:(505) 476-3462

**State of New Mexico**  
**Energy, Minerals and Natural Resources**  
**Oil Conservation Division**  
**1220 S. St Francis Dr.**  
**Santa Fe, NM 87505**

CONDITIONS

Action 13201

**CONDITIONS OF APPROVAL**

Operator: MACK ENERGY CORP 11344 Lovington Hwy	P.O. Box 960 Artesia, NM88211-0960	OGRID: 13837	Action Number: 13201	Action Type: C-103Z
OCD Reviewer gcordero		Condition None		