



U.S. Department of the Interior  
BUREAU OF LAND MANAGEMENT

## Sundry Print Report

04/06/2021

<b>Well Name:</b> COOKER BCB FEDERAL COM	<b>Well Location:</b> T6S / R26E / SEC 14 / NWSE /	<b>County or Parish/State:</b> CHAVES / NM
<b>Well Number:</b> 3	<b>Type of Well:</b> CONVENTIONAL GAS WELL	<b>Allottee or Tribe Name:</b>
<b>Lease Number:</b> NMNM101575	<b>Unit or CA Name:</b> 3-COOKER BCB FEDERAL COM	<b>Unit or CA Number:</b> NMNM121081
<b>US Well Number:</b> 300056399600S1	<b>Well Status:</b> Producing Gas Well	<b>Operator:</b> IACX PRODUCTION LLC

Accepted for record – NMOCD gc 4/19/2021

### Notice of Intent

**Type of Submission:** Notice of Intent

**Type of Action:** Recompletion

**Date Sundry Submitted:** 04/06/2021

**Time Sundry Submitted:** 10:32

**Date proposed operation will begin:** 05/17/2021

**Procedure Description:** IACX Production plans to plug back and recomplate this well as follows: Rig up all safety equipment as needed. Set CIBP @ 5553' with 35' of cement on top. Perforate Abo at 4264'-4286', 4160'-4172', 4134'-4140. Stimulate as needed.

### Surface Disturbance

**Is any additional surface disturbance proposed?:** No

### Conditions of Approval

#### Specialist Review

Conditions\_of\_Approval\_20210406141412.pdf

General\_Conditions\_of\_Approval\_20210406141411.pdf

<b>Well Name:</b> COOKER BCB FEDERAL COM	<b>Well Location:</b> T6S / R26E / SEC 14 / NWSE /	<b>County or Parish/State:</b> CHAVES / NM
<b>Well Number:</b> 3	<b>Type of Well:</b> CONVENTIONAL GAS WELL	<b>Allottee or Tribe Name:</b>
<b>Lease Number:</b> NMNM101575	<b>Unit or CA Name:</b> 3-COOKER BCB FEDERAL COM	<b>Unit or CA Number:</b> NMNM121081
<b>US Well Number:</b> 300056399600S1	<b>Well Status:</b> Producing Gas Well	<b>Operator:</b> IACX PRODUCTION LLC

### Operator Certification

*I certify that the foregoing is true and correct. Title 18 U.S.C. Section 1001 and Title 43 U.S.C. Section 1212, make it a crime for any person knowingly and willfully to make to any department or agency of the United States any false, fictitious or fraudulent statements or representations as to any matter within its jurisdiction. Electronic submission of Sundry Notices through this system satisfies regulations requiring a submission of Form 3160-5 or a Sundry Notice.*

**Operator Electronic Signature:** HUTCHENS

**Signed on:** APR 06, 2021 10:30 AM

**Name:** IACX PRODUCTION LLC

**Title:** Production Manager

**Street Address:** 6263 N. MAIN

**City:** ROSWELL

**State:** NM

**Phone:** (575) 416-3240

**Email address:** KEITHHUTCHENS@IACXPRODUCTION.COM

### Field Representative

**Representative Name:**

**Street Address:**

**City:**

**State:**

**Zip:**

**Phone:**

**Email address:**

### BLM Point of Contact

**BLM POC Name:** JENNIFER SANCHEZ

**BLM POC Title:** Petroleum Engineer

**BLM POC Phone:** 5756270237

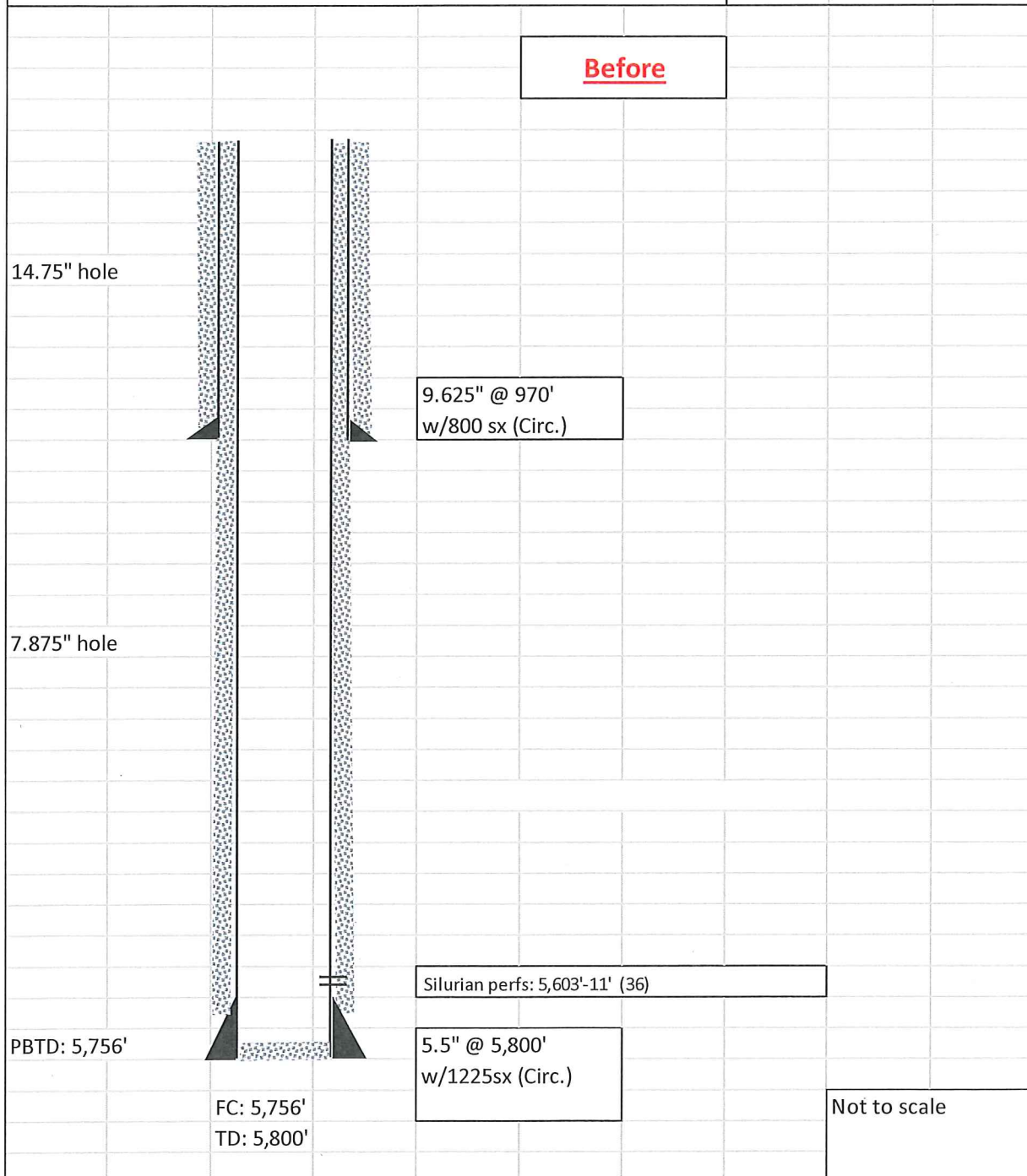
**BLM POC Email Address:** j1sanchez@blm.gov

**Disposition:** Approved

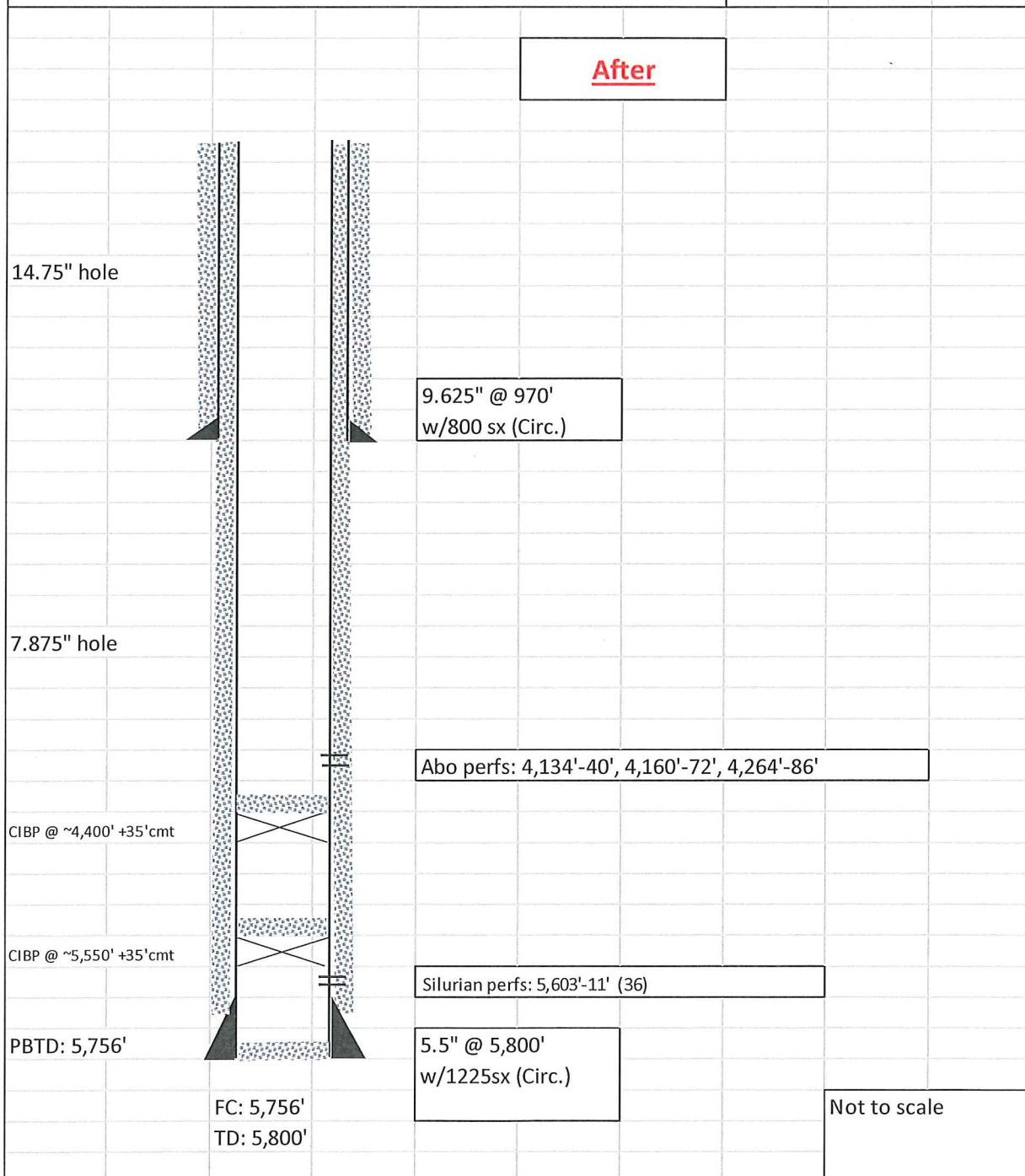
**Disposition Date:** 04/06/2021

**Signature:** Jennifer Sanchez

Well Name: Cooker BCB Federal Com #3		Field:	Casing Program	
Location: 1680' FSL & 1980' FEL Sec 14-6S-26E Chaves County			9-5/8" 36# J55	970'
GL: 3,969'	Zero:	KB:		
Spud Date: 04/24/08		Completion Date:	5-1/2" 15.5# J55	5,800'
Comments: API No. 30-005-63996				



Well Name: Cooker BCB Federal Com #3		Field:	Casing Program	
Location: 1680' FSL & 1980' FEL Sec 14-6S-26E Chaves County			9-5/8" 36# J55	970'
GL: 3,969'	Zero:	KB:		
Spud Date: 04/24/08		Completion Date:	5-1/2" 15.5# J55	5,800'
Comments: API No. 30-005-63996				





District I  
1625 N. French Dr., Hobbs, NM 88240  
Phone: (575) 393-6161 Fax: (575) 393-0720  
District II  
811 S. First St., Artesia, NM 88210  
Phone: (575) 748-1283 Fax: (575) 748-9720  
District III  
1000 Rio Brazos Road, Aztec, NM 87410  
Phone: (505) 334-6178 Fax: (505) 334-6170  
District IV  
1220 S. St. Francis Dr., Santa Fe, NM 87505  
Phone: (505) 476-3460 Fax: (505) 476-3462

State of New Mexico  
Energy, Minerals & Natural Resources Department  
OIL CONSERVATION DIVISION  
1220 South St. Francis Dr.  
Santa Fe, NM 87505

Form C-102  
Revised August 1, 2011  
Submit one copy to appropriate  
District Office  
☐ AMENDED REPORT

WELL LOCATION AND ACREAGE DEDICATION PLAT

<sup>1</sup> API Number 30-005-63996	<sup>2</sup> Pool Code 82730	<sup>3</sup> Pool Name Pecos Slope; Abo (Gas)
<sup>4</sup> Property Code 327907	<sup>5</sup> Property Name Cooker BCB Federal Com	<sup>6</sup> Well Number 3
<sup>7</sup> OGRID No. 329877	<sup>8</sup> Operator Name IACX Production, LLC.	<sup>9</sup> Elevation 3,769'


<sup>10</sup> Surface Location

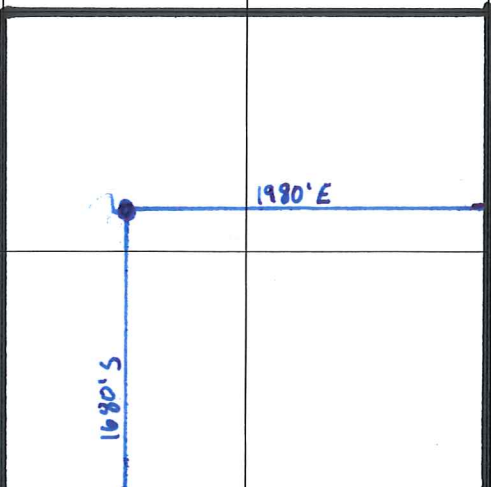
UL or lot no. J	Section 14	Township 6S	Range 26E	Lot Idn	Feet from the 1680	North/South line South	Feet from the 1980	East/West line East	County Chaves
--------------------	---------------	----------------	--------------	---------	-----------------------	---------------------------	-----------------------	------------------------	------------------

<sup>11</sup> Bottom Hole Location If Different From Surface

UL or lot no.	Section	Township	Range	Lot Idn	Feet from the	North/South line	Feet from the	East/West line	County
<sup>12</sup> Dedicated Acres 160	<sup>13</sup> Joint or Infill	<sup>14</sup> Consolidation Code	<sup>15</sup> Order No.						

No allowable will be assigned to this completion until all interests have been consolidated or a non-standard unit has been approved by the division.

<sup>16</sup>				<b><sup>17</sup> OPERATOR CERTIFICATION</b> <i>I hereby certify that the information contained herein is true and complete to the best of my knowledge and belief, and that this organization either owns a working interest or unleased mineral interest in the land including the proposed bottom hole location or has a right to drill this well at this location pursuant to a contract with an owner of such a mineral or working interest, or to a voluntary pooling agreement or a compulsory pooling order heretofore entered by the division.</i>  Signature 04/06/2021 Date Keith Hutchens Printed Name keithhutchens@iacxproduction.com E-mail Address
				<b><sup>18</sup> SURVEYOR CERTIFICATION</b> <i>I hereby certify that the well location shown on this plat was plotted from field notes of actual surveys made by me or under my supervision, and that the same is true and correct to the best of my belief.</i> Date of Survey Signature and Seal of Professional Surveyor: Certificate Number



District I  
1625 N. French Dr., Hobbs, NM 88240  
District II  
811 S. First St., Artesia, NM 88210  
District III  
1000 Rio Brazos Road, Aztec, NM 87410  
District IV  
1220 S. St. Francis Dr., Santa Fe, NM 87505

State of New Mexico  
Energy, Minerals and Natural Resources Department  
Oil Conservation Division  
1220 South St. Francis Dr.  
Santa Fe, NM 87505

Submit Original  
to Appropriate  
District Office

## GAS CAPTURE PLAN

Date: 04/06/2021

☒ Original

Operator & OGRID No.: [329877] IACX Production LLC

☐ Amended - Reason for Amendment:

This Gas Capture Plan outlines actions to be taken by the Operator to reduce well/production facility flaring/venting for new completion (new drill, recomple to new zone, re-frac) activity.

*Note: Form C-129 must be submitted and approved prior to exceeding 60 days allowed by Rule (Subsection A of 19.15.18.12 NMAC).*

### Well(s)/Production Facility – Name of facility

The well(s) that will be located at the production facility are shown in the table below.

Well Name	API	Well Location (ULSTR)	Footages	Expected MCF/D	Flared or Vented	Comments
Cooker BCB Federal Com #3	30-005-63996	J-14-6S-26E	1680S 1980E	400	0	Well is already connected to IACX Roswell LLC gathering system

### Gathering System and Pipeline Notification

Well(s) will be connected to a production facility after flowback operations are complete, if gas transporter system is in place. The gas produced from production facility is dedicated to IACX Roswell, LLC and will be connected to IACX Roswell, LLC low pressure gathering system located in Chaves County, New Mexico. It will require 0' of pipeline to connect the facility to low pressure gathering system. IACX Production LLC provides (periodically) to IACX Roswell, LLC a drilling, completion and estimated first production date for wells that are scheduled to be drilled in the foreseeable future. In addition, IACX Production LLC and IACX Roswell, LLC have periodic conference calls to discuss changes to drilling and completion schedules. Gas from these wells will be processed at IACX Roswell, LLC Processing Plant located in Sec.10, Twn.9S, Rng.25E, Chaves County, New Mexico. The actual flow of the gas will be based on compression operating parameters and gathering system pressures.

### Flowback Strategy

After the fracture treatment/completion operations, well(s) will be produced to temporary production tanks and gas will be flared or vented. During flowback, the fluids and sand content will be monitored. When the produced fluids contain minimal sand, the wells will be turned to production facilities. Gas sales should start as soon as the wells start flowing through the production facilities, unless there are operational issues on IACX Roswell, LLC system at that time. Based on current information, it is IACX Production LLC belief the system can take this gas upon completion of the well(s).

Safety requirements during cleanout operations from the use of underbalanced air cleanout systems may necessitate that sand and non-pipeline quality gas be vented and/or flared rather than sold on a temporary basis.

### Alternatives to Reduce Flaring

Below are alternatives considered from a conceptual standpoint to reduce the amount of gas flared.

- Power Generation – On lease
  - Only a portion of gas is consumed operating the generator, remainder of gas will be flared
- Compressed Natural Gas – On lease
  - Gas flared would be minimal, but might be uneconomical to operate when gas volume declines
- NGL Removal – On lease
  - Plants are expensive, residue gas is still flared, and uneconomical to operate when gas volume declines

**District I**

1625 N. French Dr., Hobbs, NM 88240  
Phone:(575) 393-6161 Fax:(575) 393-0720

**District II**

811 S. First St., Artesia, NM 88210  
Phone:(575) 748-1283 Fax:(575) 748-9720

**District III**

1000 Rio Brazos Rd., Aztec, NM 87410  
Phone:(505) 334-6178 Fax:(505) 334-6170

**District IV**

1220 S. St Francis Dr., Santa Fe, NM 87505  
Phone:(505) 476-3470 Fax:(505) 476-3462

**State of New Mexico**  
**Energy, Minerals and Natural Resources**  
**Oil Conservation Division**  
**1220 S. St Francis Dr.**  
**Santa Fe, NM 87505**

COMMENTS

Action 23224

**COMMENTS**

Operator:	IACX PRODUCTION LLC	5001 LBJ Freeway, Suite 300	Dallas, TX75244	OGRID:	329877	Action Number:	23224	Action Type:	C-103A
Created By	Comment					Comment Date			
kpickford	KP GEO Review 4/16/2021					04/16/2021			

**District I**  
1625 N. French Dr., Hobbs, NM 88240  
Phone:(575) 393-6161 Fax:(575) 393-0720  
**District II**  
811 S. First St., Artesia, NM 88210  
Phone:(575) 748-1283 Fax:(575) 748-9720  
**District III**  
1000 Rio Brazos Rd., Aztec, NM 87410  
Phone:(505) 334-6178 Fax:(505) 334-6170  
**District IV**  
1220 S. St Francis Dr., Santa Fe, NM 87505  
Phone:(505) 476-3470 Fax:(505) 476-3462

**State of New Mexico**  
**Energy, Minerals and Natural Resources**  
**Oil Conservation Division**  
**1220 S. St Francis Dr.**  
**Santa Fe, NM 87505**

CONDITIONS

Action 23224

**CONDITIONS OF APPROVAL**

Operator:	IACX PRODUCTION LLC	5001 LBJ Freeway, Suite 300	Dallas, TX75244	OGRID:	329877	Action Number:	23224	Action Type:	C-103A
OCD Reviewer	Condition								
jagarcia	None								