

Submit 1 Copy To Appropriate District Office
 District I – (575) 393-6161
 1625 N. French Dr., Hobbs, NM 88240
 District II – (575) 748-1283
 811 S. First St., Artesia, NM 88210
 District III – (505) 334-6178
 1000 Rio Brazos Rd., Aztec, NM 87410
 District IV – (505) 476-3460
 1220 S. St. Francis Dr., Santa Fe, NM 87505

State of New Mexico
 Energy, Minerals and Natural Resources

Form C-103
 Revised July 18, 2013

OIL CONSERVATION DIVISION
 1220 South St. Francis Dr.
 Santa Fe, NM 87505

WELL API NO. 30-025-04017
5. Indicate Type of Lease STATE <input checked="" type="checkbox"/> FEE <input type="checkbox"/>
6. State Oil & Gas Lease No.
7. Lease Name or Unit Agreement Name Northwest Eumont Unit
8. Well Number 116
9. OGRID Number 19111
10. Pool name or Wildcat Eumont Yates-7 Rivers Queen

SUNDRY NOTICES AND REPORTS ON WELLS (DO NOT USE THIS FORM FOR PROPOSALS TO DRILL OR TO DEEPEN OR PLUG BACK TO A DIFFERENT RESERVOIR. USE "APPLICATION FOR PERMIT" (FORM C-101) FOR SUCH PROPOSALS.) 1. Type of Well: Oil Well <input type="checkbox"/> Gas Well <input type="checkbox"/> Other Injection <input type="checkbox"/>	
2. Name of Operator Rhombus Operating Co., Ltd.	
3. Address of Operator P.O. Box 627, Littleton, CO 80160-0627	
4. Well Location Unit Letter M : 660 feet from the South line and 660 feet from the West line Section 14 Township 19S Range 36E NMPM County Lea	
11. Elevation (Show whether DR, RKB, RT, GR, etc.)	

12. Check Appropriate Box to Indicate Nature of Notice, Report or Other Data

NOTICE OF INTENTION TO:

PERFORM REMEDIAL WORK ☐ PLUG AND ABANDON ☐
 TEMPORARILY ABANDON ☐ CHANGE PLANS ☐
 PULL OR ALTER CASING ☐ MULTIPLE COMPL ☐
 DOWNHOLE COMMINGLE ☐
 CLOSED-LOOP SYSTEM ☐
 OTHER: ☐

SUBSEQUENT REPORT OF:

REMEDIAL WORK ☐ ALTERING CASING ☐
 COMMENCE DRILLING OPNS. ☐ P AND A ☒
 CASING/CEMENT JOB ☐ PNR ☐
 OTHER: ☐

13. Describe proposed or completed operations. (Clearly state all pertinent details, and give pertinent dates, including estimated date of starting any proposed work). SEE RULE 19.15.7.14 NMAC. For Multiple Completions: Attach wellbore diagram of proposed completion or recompletion.

3/10/21 MI AAA Well Service.

3/11/21 RU pulling unit. ND WH. NU BOP. RIH w/ 2-3/8" workstring. Tagged PBTD @ 3975'. Circ well w/ mud laden fluid, mixed at 25 sx salt gel per 100 bbls brine. Pres test csg to 500 psi.

3/12/21 Spot 25 sx CL C cmt 2961' (base of salt). Spot 25 sx CL C cmt @ 1604' (top of salt): Perf sqz holes @ 200'. EIR. Pump 50 sx cmt, circ out csg. RDMO.

4/14/21 Cut of wellhead. Cement was at surface. Installed 4" x 4' tall dry hole marker. Cut off anchors.

Spud Date:

Rig Release Date:

I hereby certify that the information above is true and complete to the best of my knowledge and belief.

SIGNATURE

Cindy Grogg

TITLE Office Manager

DATE 4/14/21

Type or print name

Cindy Grogg

E-mail address: *cindy@rhombusop.com*

PHONE: (432) 683-0873

For State Use Only

APPROVED BY:

Kerry Fortner

TITLE Compliance Officer A

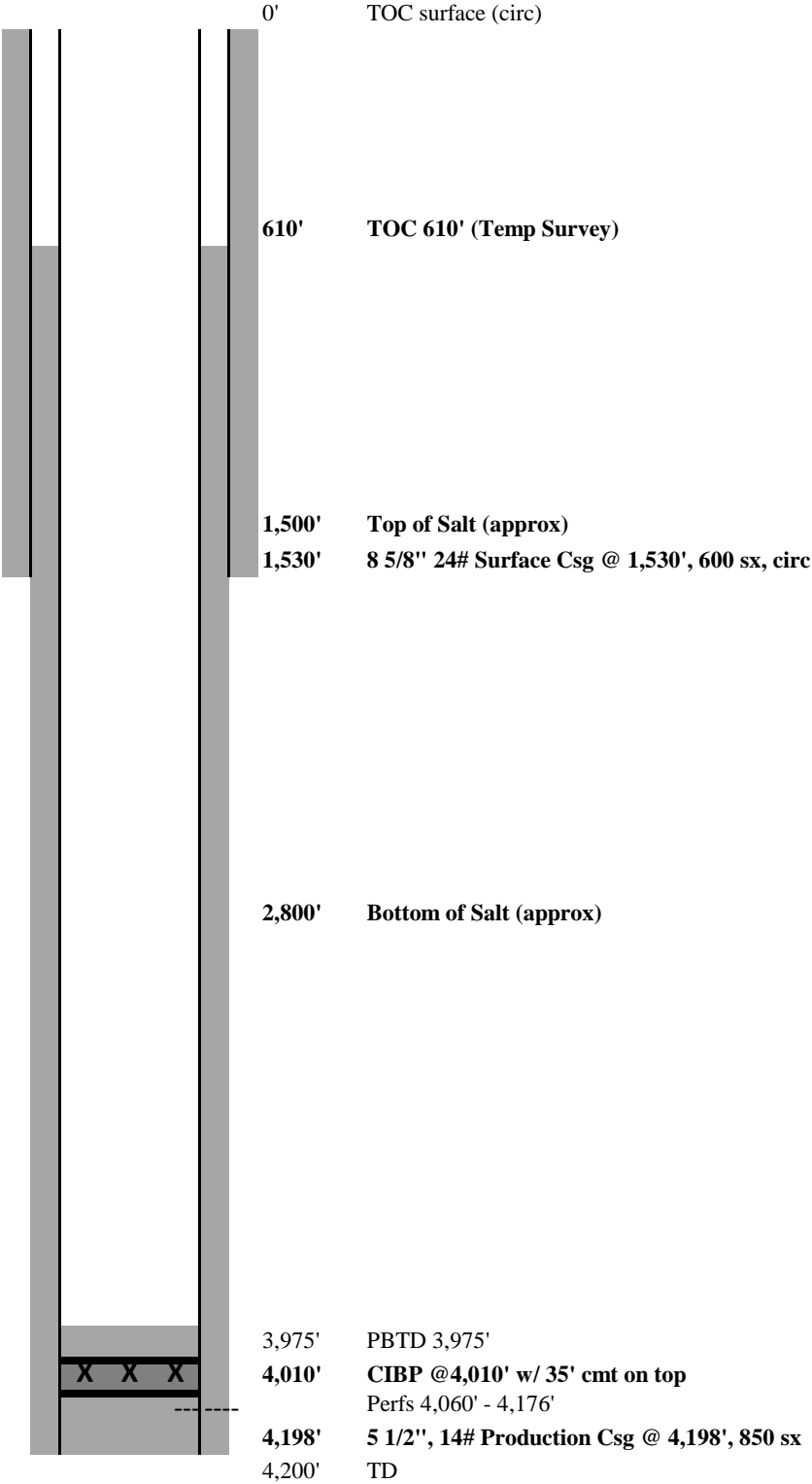
DATE 5/21/21

Conditions of Approval (if any)

Rhombus Operating Co.
Northwest Eumont Unit #116
API # 30-025-04017

T-19-S, R-36-E, Sec 14, Unit M
KB 3754'

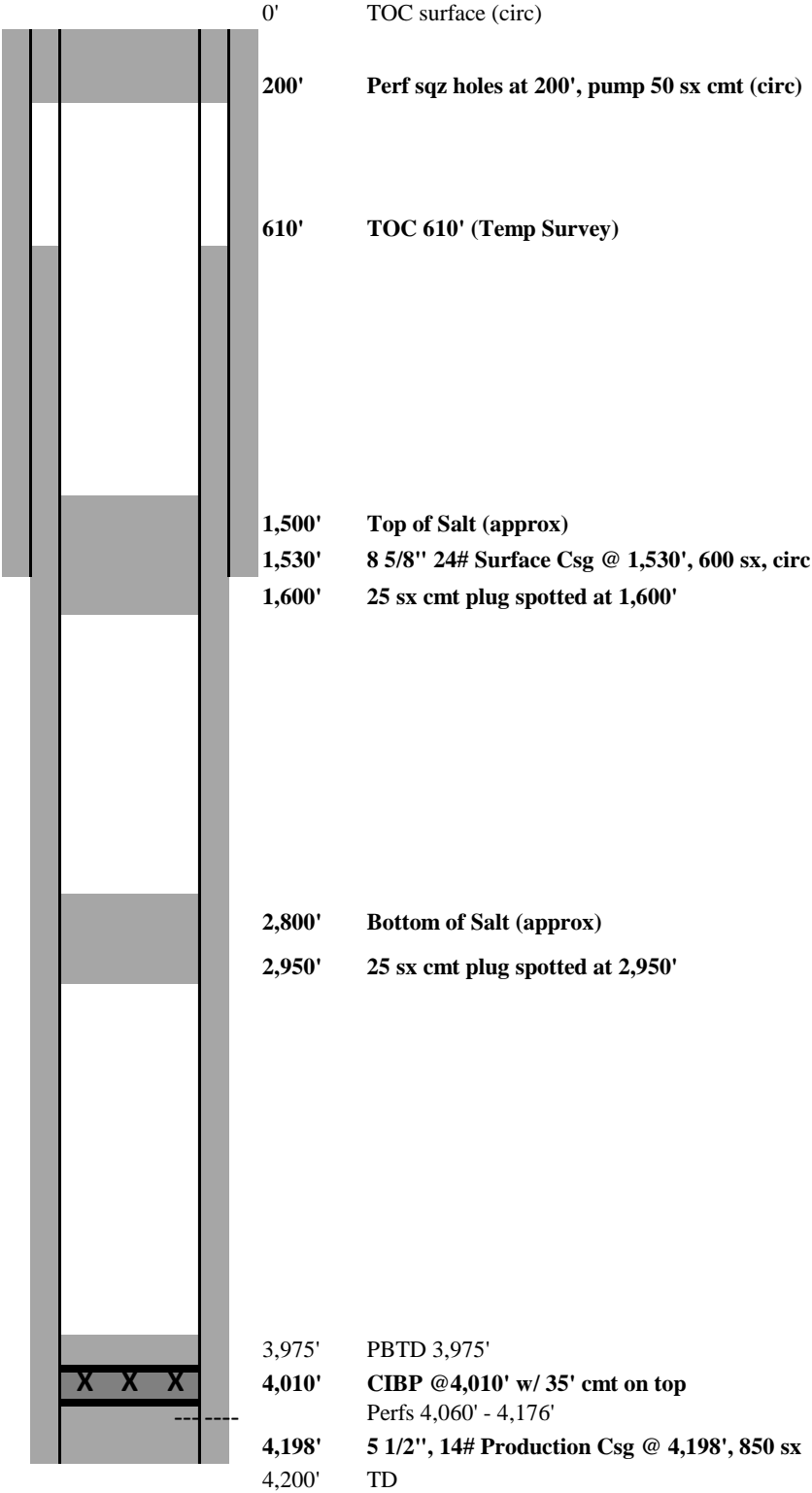
Current Conditions



Rhombus Operating Co.
Northwest Eumont Unit #116
API # 30-025-04017

T-19-S, R-36-E, Sec 14, Unit M
KB 3754'

Proposed Conditions



Submit 1 Copy To Appropriate District Office

District I – (575) 393-6161
1625 N. French Dr., Hobbs, NM 88240
District II – (575) 748-1283
811 S. First St., Artesia, NM 88210
District III – (505) 334-6178
1000 Rio Brazos Rd., Aztec, NM 87410
District IV – (505) 476-3460
1220 S. St. Francis Dr., Santa Fe, NM 87505

State of New Mexico
Energy, Minerals and Natural Resources

OIL CONSERVATION DIVISION
1220 South St. Francis Dr.
Santa Fe, NM 87505

Form C-103
Revised July 18, 2013

SUNDRY NOTICES AND REPORTS ON WELLS (DO NOT USE THIS FORM FOR PROPOSALS TO DRILL OR TO DEEPEN OR PLUG BACK TO A DIFFERENT RESERVOIR. USE "APPLICATION FOR PERMIT" (FORM C-101) FOR SUCH PROPOSALS.)		WELL API NO. 30-025-04017
1. Type of Well: Oil Well <input type="checkbox"/> Gas Well <input type="checkbox"/> Other Injection <input checked="" type="checkbox"/>		5. Indicate Type of Lease STATE <input checked="" type="checkbox"/> FEE <input type="checkbox"/>
2. Name of Operator Rhombus Operating Co., Ltd.		6. State Oil & Gas Lease No.
3. Address of Operator P.O. Box 627, Littleton, CO 80160-0627		7. Lease Name or Unit Agreement Name Northwest Eumont Unit
4. Well Location Unit Letter M : 660 feet from the South line and 660 feet from the West line Section 14 Township 19S Range 36E NMPM County Lea		8. Well Number 116
11. Elevation (Show whether DR, RKB, RT, GR, etc.)		9. OGRID Number 19111
		10. Pool name or Wildcat Eumont Yates-7 Rivers Queen

12. Check Appropriate Box to Indicate Nature of Notice, Report or Other Data

NOTICE OF INTENTION TO:		SUBSEQUENT REPORT OF:	
PERFORM REMEDIAL WORK <input type="checkbox"/>	PLUG AND ABANDON <input checked="" type="checkbox"/>	REMEDIAL WORK <input type="checkbox"/>	ALTERING CASING <input type="checkbox"/>
TEMPORARILY ABANDON <input type="checkbox"/>	CHANGE PLANS <input type="checkbox"/>	COMMENCE DRILLING OPNS. <input type="checkbox"/>	P AND A <input type="checkbox"/>
PULL OR ALTER CASING <input type="checkbox"/>	MULTIPLE COMPL <input type="checkbox"/>	CASING/CEMENT JOB <input type="checkbox"/>	
DOWNHOLE COMMINGLE <input type="checkbox"/>			
CLOSED-LOOP SYSTEM <input type="checkbox"/>			
OTHER: <input type="checkbox"/>		OTHER: <input type="checkbox"/>	

13. Describe proposed or completed operations. (Clearly state all pertinent details, and give pertinent dates, including estimated date of starting any proposed work). SEE RULE 19.15.7.14 NMAC. For Multiple Completions: Attach wellbore diagram of proposed completion or recompletion.

- MIRU. ND WH. NU BOP.
- Pick up & RIH 2-3/8" workstring. Tag PBTD @ 3975'.
- Circ hole w/mud laden fluid, mixed at 25 sx salt gel per 100 bbls brine. Pressure test csg.
- POOH w/tbg to 2950' & spot 25 sx CL C cmt across base of salt.
- POH w/tbg to 1600' and spot 25 sx CL C cmt across top of salt and 8.625" shoe.
- POH & LD tbg. RIH w/ pkr and set at 160'.
- Perf sqz holes at 200'. Establish circ out 8 5/8". ND BOP & NU WH.
- Pump 50 sx cmt. Circ cmt to surface. Rlse pkr and fill up casing with cmt. POH w/ pkr.
- Cut off wellhead. Verify cmt is at surface. Install 4" diameter, 4" dry hole marker. Cut off anchors & level location.

Spud Date:

Rig Release Date:

I hereby certify that the information above is true and complete to the best of my knowledge and belief.

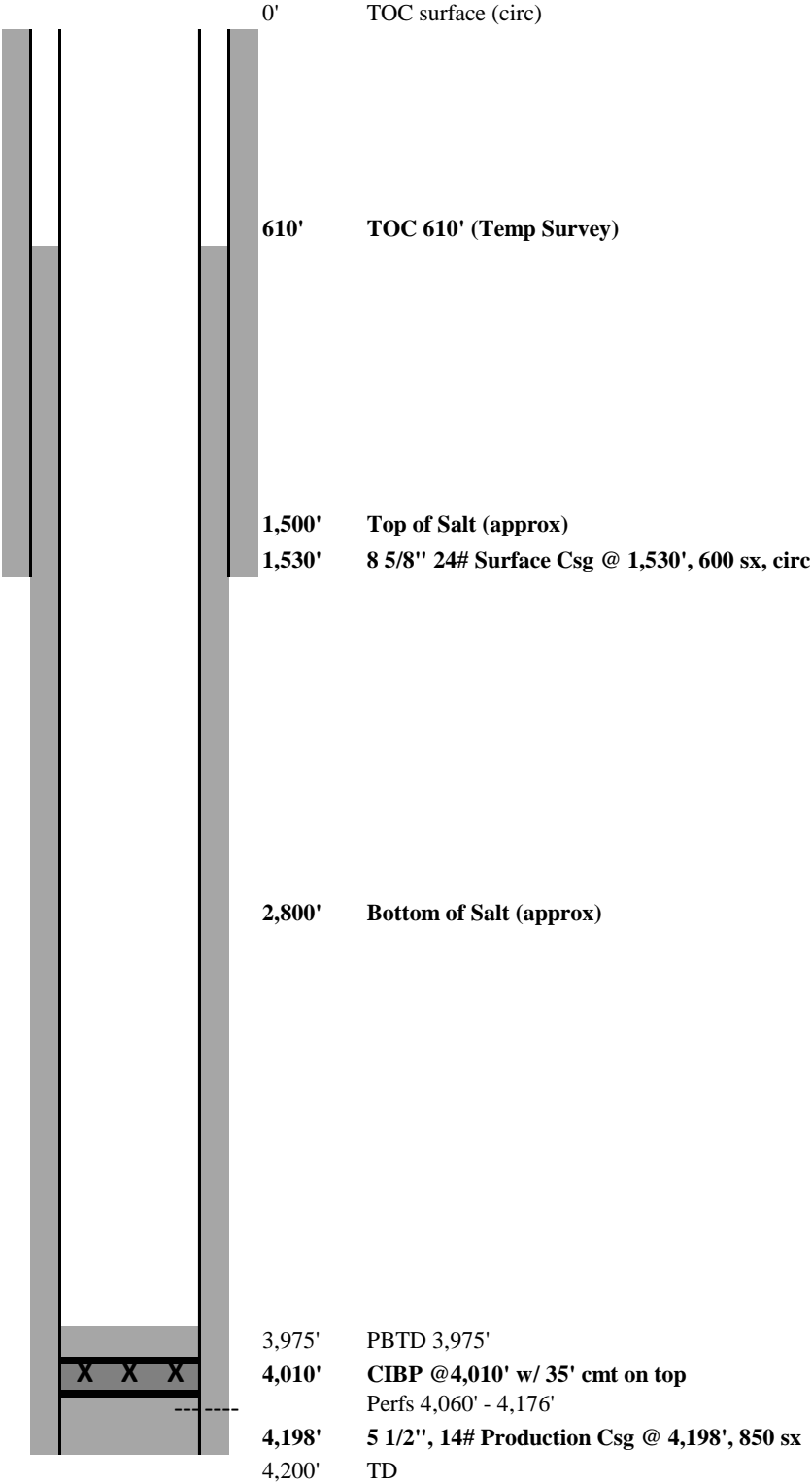
SIGNATURE Cindy Gregg TITLE Office Manager DATE 12/21/20
Type or print name Cindy Gregg E-mail address: Cindy@rhombusop.com PHONE: (432) 683-8873
For State Use Only

APPROVED BY: _____ TITLE _____ DATE _____
Conditions of Approval (if any): _____

Rhombus Operating Co.
Northwest Eumont Unit #116
API # 30-025-04017

T-19-S, R-36-E, Sec 14, Unit M
KB 3754'

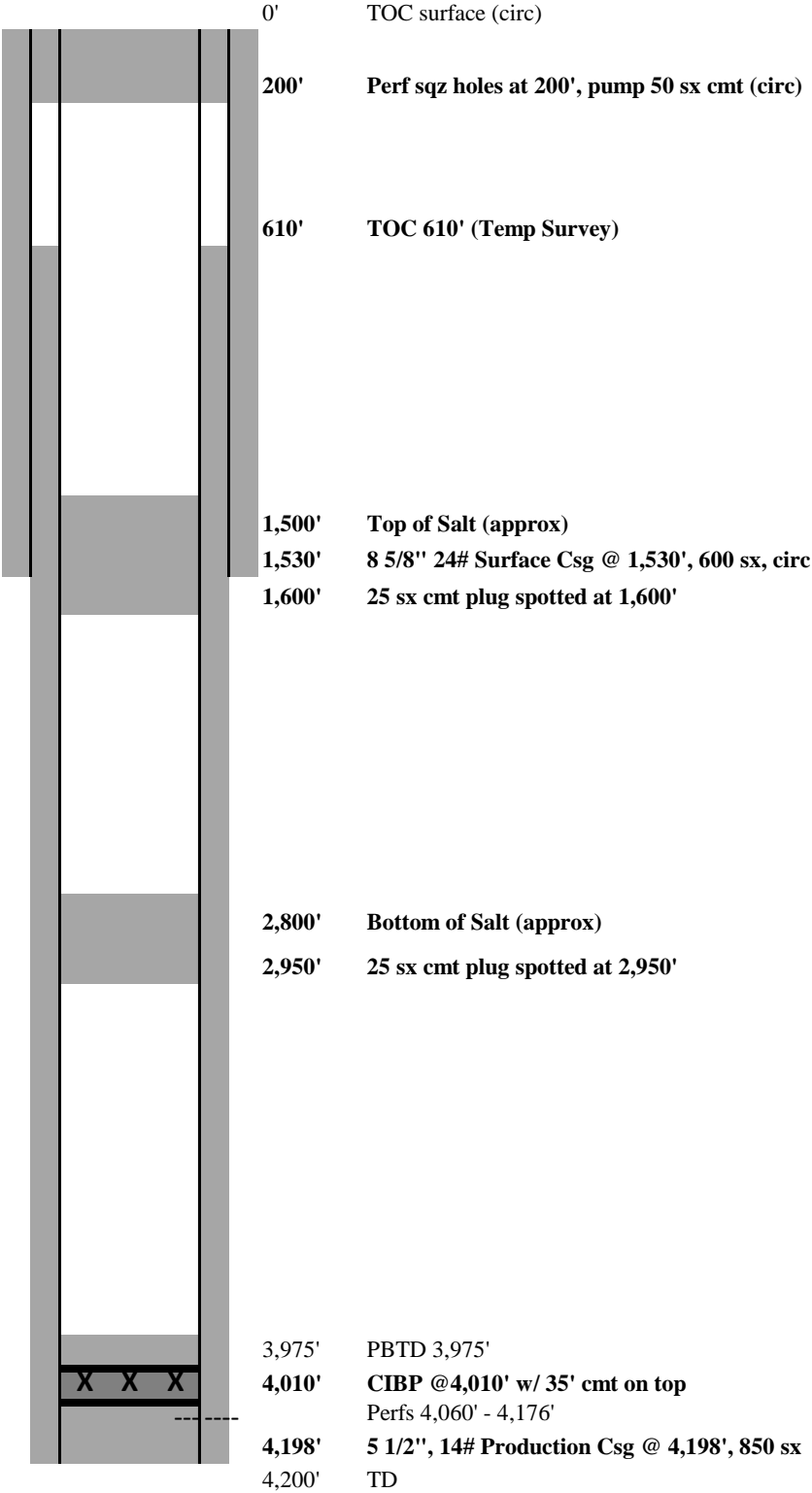
Current Conditions



Rhombus Operating Co.
Northwest Eumont Unit #116
API # 30-025-04017

T-19-S, R-36-E, Sec 14, Unit M
KB 3754'

Proposed Conditions



District I
1625 N. French Dr., Hobbs, NM 88240
Phone:(575) 393-6161 Fax:(575) 393-0720
District II
811 S. First St., Artesia, NM 88210
Phone:(575) 748-1283 Fax:(575) 748-9720
District III
1000 Rio Brazos Rd., Aztec, NM 87410
Phone:(505) 334-6178 Fax:(505) 334-6170
District IV
1220 S. St Francis Dr., Santa Fe, NM 87505
Phone:(505) 476-3470 Fax:(505) 476-3462

State of New Mexico
Energy, Minerals and Natural Resources
Oil Conservation Division
1220 S. St Francis Dr.
Santa Fe, NM 87505

COMMENTS

Action 24353

COMMENTS

Operator: RHOMBUS OPERATING CO LTD P. O. Box 627 Littleton, CO801600627			OGRID: 19111	Action Number: 24353	Action Type: C-103P
Created By	Comment	Comment Date			
plmartinez	DATA ENTRY PM	05/21/2021			

District I
1625 N. French Dr., Hobbs, NM 88240
Phone:(575) 393-6161 Fax:(575) 393-0720
District II
811 S. First St., Artesia, NM 88210
Phone:(575) 748-1283 Fax:(575) 748-9720
District III
1000 Rio Brazos Rd., Aztec, NM 87410
Phone:(505) 334-6178 Fax:(505) 334-6170
District IV
1220 S. St Francis Dr., Santa Fe, NM 87505
Phone:(505) 476-3470 Fax:(505) 476-3462

State of New Mexico
Energy, Minerals and Natural Resources
Oil Conservation Division
1220 S. St Francis Dr.
Santa Fe, NM 87505

CONDITIONS

Action 24353

CONDITIONS OF APPROVAL

Operator:	RHOMBUS OPERATING CO LTD	P. O. Box 627	Littleton, CO801600627	OGRID:	19111	Action Number:	24353	Action Type:	C-103P
OCD Reviewer	Condition								
kfortner	None								