

Submit 1 Copy To Appropriate District Office
 District I – (575) 393-6161
 1625 N. French Dr., Hobbs, NM 88240
 District II – (575) 748-1283
 811 S. First St., Artesia, NM 88210
 District III – (505) 334-6178
 1000 Rio Brazos Rd., Aztec, NM 87410
 District IV – (505) 476-3460
 1220 S. St. Francis Dr., Santa Fe, NM 87505

State of New Mexico
 Energy, Minerals and Natural Resources

OIL CONSERVATION DIVISION
 1220 South St. Francis Dr.
 Santa Fe, NM 87505

Form C-103
 Revised July 18, 2013

SUNDRY NOTICES AND REPORTS ON WELLS (DO NOT USE THIS FORM FOR PROPOSALS TO DRILL OR TO DEEPEN OR PLUG BACK TO A DIFFERENT RESERVOIR. USE "APPLICATION FOR PERMIT" (FORM C-101) FOR SUCH PROPOSALS.)		WELL API NO. 30-025-04018
1. Type of Well: Oil Well <input checked="" type="checkbox"/> Gas Well <input type="checkbox"/> Other <input type="checkbox"/>		5. Indicate Type of Lease STATE <input checked="" type="checkbox"/> FEE <input type="checkbox"/>
2. Name of Operator Rhombus Operating Co., Ltd.		6. State Oil & Gas Lease No.
3. Address of Operator P.O. Box 627, Littleton, CO 80160-0627		7. Lease Name or Unit Agreement Name Northwest Eumont Unit
4. Well Location Unit Letter <u>P</u> : <u>660</u> feet from the <u>South</u> line and <u>660</u> feet from the <u>East</u> line Section <u>15</u> Township <u>19S</u> Range <u>36E</u> NMPM County <u>Lea</u>		8. Well Number <u>117</u>
11. Elevation (Show whether DR, RKB, RT, GR, etc.)		9. OGRID Number <u>19111</u>
		10. Pool name or Wildcat Eumont Yates-7 Rivers Queen

12. Check Appropriate Box to Indicate Nature of Notice, Report or Other Data

NOTICE OF INTENTION TO:

PERFORM REMEDIAL WORK ☐ PLUG AND ABANDON ☐
 TEMPORARILY ABANDON ☐ CHANGE PLANS ☐
 PULL OR ALTER CASING ☐ MULTIPLE COMPL ☐
 DOWNHOLE COMMINGLE ☐
 CLOSED-LOOP SYSTEM ☐
 OTHER: ☐

SUBSEQUENT REPORT OF:

REMEDIAL WORK ☐ ALTERING CASING ☐
 COMMENCE DRILLING OPNS. ☐ P AND A ☒
 CASING/CEMENT JOB ☐ PNR ☐
 OTHER: ☐

13. Describe proposed or completed operations. (Clearly state all pertinent details, and give pertinent dates, including estimated date of starting any proposed work). SEE RULE 19.15.7.14 NMAC. For Multiple Completions: Attach wellbore diagram of proposed completion or recompletion.

3/15/21 MIRU AAA Well Service. ND WH. NU BOP. RIH w 2-3/8" workstring. Tagged CIBP @ 4021'.

3/16/21 Circ well w/ mud laden fluid, mixed at 25 sx salt gel per 100 bbls brine. Pres test csg to 500 psi. Spot 25 sx CL C cmt 2981' (base of salt). Perf sqz holes @ 1633' & @ 200'. Set pkr @ 1290'. EIR into perfs @ 1633' (top of salt) & sqz w/ 50 sx CL C cmt. WOC.

3/17/21 Tagged TOC @ 1487'. Pumped 50 sx cmt into perfs @ 200' & circ out csg. RDMO.

4/14/21 Cut off wellhead. Cement was at surface. Installed 4" x 4' tall dry hole marker. Cut off anchors.

Spud Date:

Rig Release Date:

I hereby certify that the information above is true and complete to the best of my knowledge and belief.

SIGNATURE Cindy Grogg TITLE Office Manager DATE 4/14/21

Type or print name Cindy Grogg E-mail address: Cindy@rhombusop.com PHONE: (432) 683-8873

For State Use Only

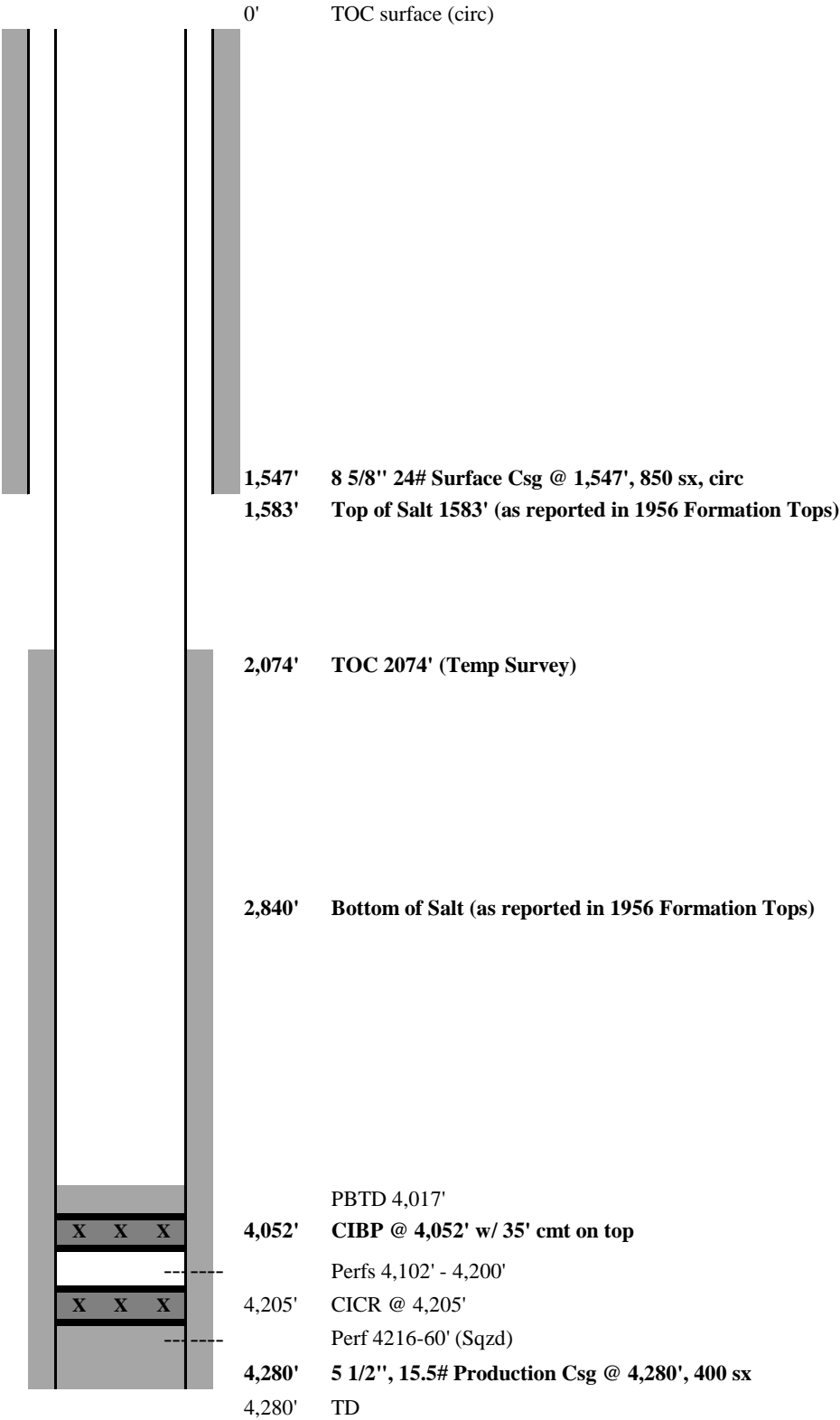
APPROVED BY: Kerry Fortner TITLE Compliance Officer A DATE 5/21/21

Conditions of Approval (if any)

Rhombus Operating Co.
Northwest Eumont Unit #117
API # 30-025-04018

T-19-S, R-36-E, Sec 15, Unit P
KB 3756'

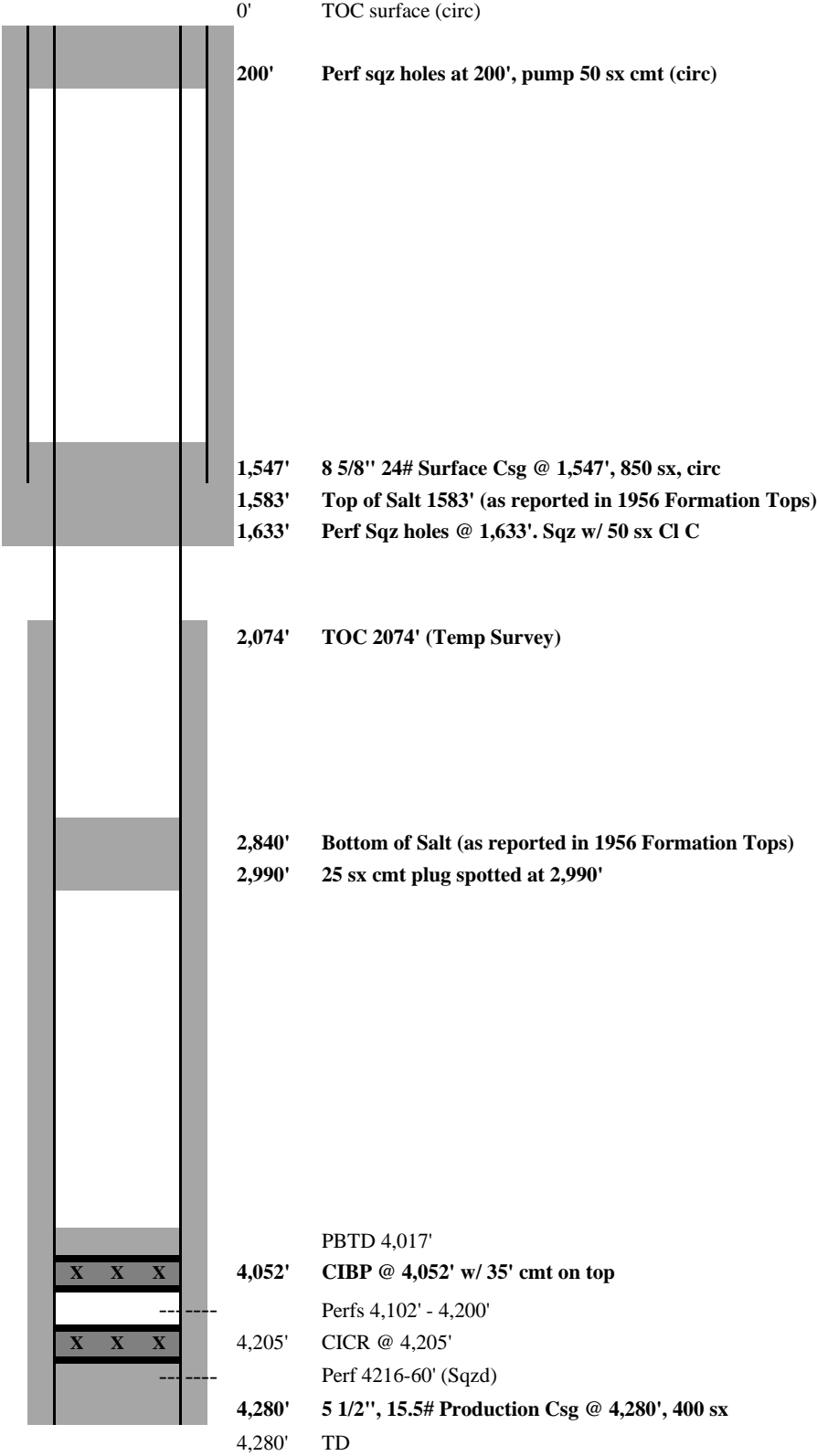
Current Conditions



Rhombus Operating Co.
Northwest Eumont Unit #117
API # 30-025-04018

T-19-S, R-36-E, Sec 15, Unit P
KB 3756'

Proposed Conditions



Submit 1 Copy To Appropriate District Office
 District I – (575) 393-6161
 1625 N. French Dr., Hobbs, NM 88240
 District II – (575) 748-1283
 811 S. First St., Artesia, NM 88210
 District III – (505) 334-6178
 1000 Rio Brazos Rd., Aztec, NM 87410
 District IV – (505) 476-3460
 1220 S. St. Francis Dr., Santa Fe, NM 87505

State of New Mexico
 Energy, Minerals and Natural Resources

OIL CONSERVATION DIVISION
 1220 South St. Francis Dr.
 Santa Fe, NM 87505

Form C-103
 Revised July 18, 2013

SUNDRY NOTICES AND REPORTS ON WELLS (DO NOT USE THIS FORM FOR PROPOSALS TO DRILL OR TO DEEPEN OR PLUG BACK TO A DIFFERENT RESERVOIR. USE "APPLICATION FOR PERMIT" (FORM C-101) FOR SUCH PROPOSALS.) 1. Type of Well: Oil Well <input checked="" type="checkbox"/> Gas Well <input type="checkbox"/> Other <input type="checkbox"/>		WELL API NO. 30-025-04018
2. Name of Operator Rhombus Operating Co., Ltd.		5. Indicate Type of Lease STATE <input checked="" type="checkbox"/> FEE <input type="checkbox"/>
3. Address of Operator P.O. Box 627, Littleton, CO 80160-0627		6. State Oil & Gas Lease No.
4. Well Location Unit Letter <u>P</u> : <u>660</u> feet from the <u>South</u> line and <u>660</u> feet from the <u>East</u> line Section <u>15</u> Township <u>19S</u> Range <u>36E</u> NMPM County <u>Lea</u>		7. Lease Name or Unit Agreement Name Northwest Eumont Unit
11. Elevation (Show whether DR, RKB, RT, GR, etc.)		8. Well Number <u>117</u>
10. Pool name or Wildcat Eumont Yates-7 Rivers Queen		9. OGRID Number <u>19111</u>

12. Check Appropriate Box to Indicate Nature of Notice, Report or Other Data

NOTICE OF INTENTION TO:

PERFORM REMEDIAL WORK ☐ PLUG AND ABANDON ☒
 TEMPORARILY ABANDON ☐ CHANGE PLANS ☐
 PULL OR ALTER CASING ☐ MULTIPLE COMPL ☐
 DOWNHOLE COMMINGLE ☐
 CLOSED-LOOP SYSTEM ☐
 OTHER: ☐

SUBSEQUENT REPORT OF:

REMEDIAL WORK ☐ ALTERING CASING ☐
 COMMENCE DRILLING OPNS. ☐ P AND A ☐
 CASING/CEMENT JOB ☐
 OTHER: ☐

13. Describe proposed or completed operations. (Clearly state all pertinent details, and give pertinent dates, including estimated date of starting any proposed work). SEE RULE 19.15.7.14 NMAC. For Multiple Completions: Attach wellbore diagram of proposed completion or recompletion.

- MIRU. ND WH. NU BOP.
- Pick up & RIH 2-3/8" workstring. Tag PBTD @ 4017'
- Circ hole w/mud laden fluid, mixed at 25 sx salt gel per 100 bbls brine. Pressure test csg.
- POH w/tbg to 2990' & spot 25 sx CL C cmt across base of salt.
- POH w/tbg. RIH w/ perf gun & perf sqz holes @ 1633'.
- RIH w/ AD-1 pkr and tbg. Set pkr @ 1533'. EIR & sqz perms w/50 sx C1 C cmt (top of salt and 8.625" shoe). WOC
- Rlse pkr & tag TOC. Spot cmt as necessary (TOC must be no deeper than 1497').
- POH & set pkr @ 160'.
- Perf sqz holes @ 200'. Establish circ out 8-5/8". ND BOP & NU WH.
- Pump 50 sx cmt. Circ cmt to surface. Rlse pkr and fill up casing with cmt. POH w/ pkr.
- Cut off wellhead. Verify cmt is at surface. Install 4" diameter, 4" dry hole marker. Cut off anchors & level location.

Spud Date:

Rig Release Date:

I hereby certify that the information above is true and complete to the best of my knowledge and belief.

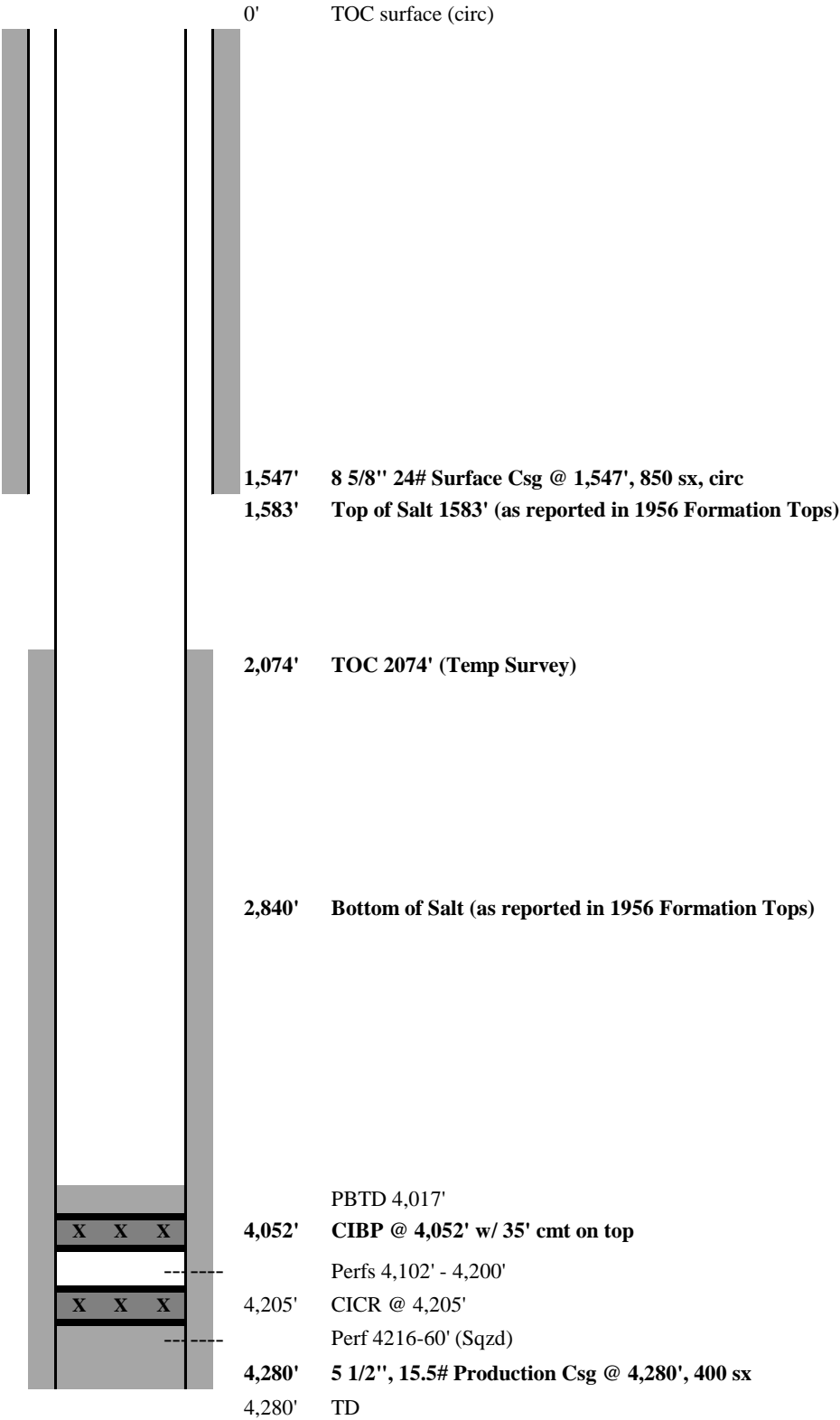
SIGNATURE Cindy Grogg TITLE Office Manager DATE 12/21/20
 Type or print name Cindy Grogg E-mail address: Cindy@rhombusop.com PHONE: (432) 683-8013
For State Use Only

APPROVED BY: _____ TITLE _____ DATE _____
 Conditions of Approval (if any): _____

Rhombus Operating Co.
Northwest Eumont Unit #117
API # 30-025-04018

T-19-S, R-36-E, Sec 15, Unit P
KB 3756'

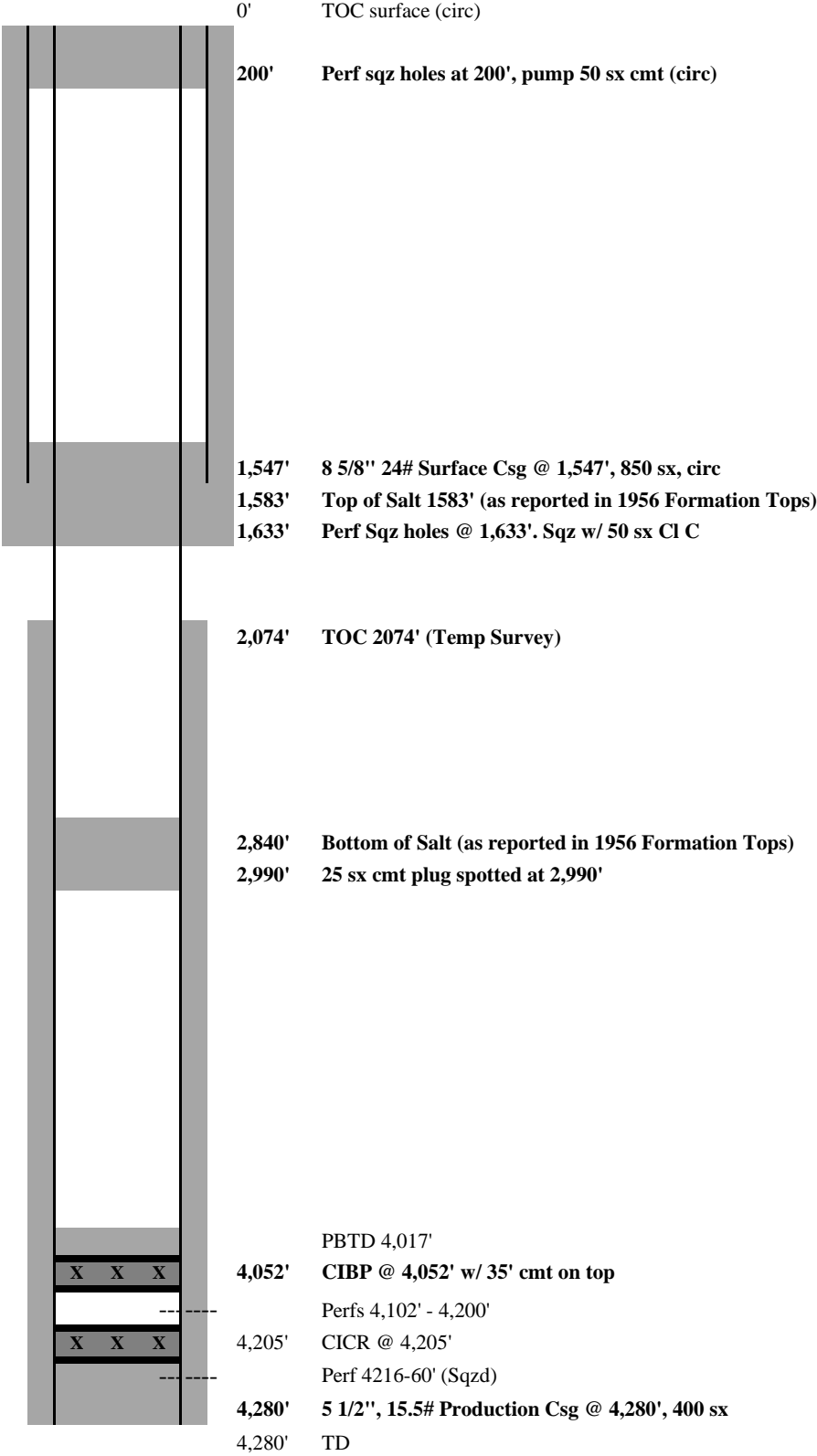
Current Conditions



Rhombus Operating Co.
Northwest Eumont Unit #117
API # 30-025-04018

T-19-S, R-36-E, Sec 15, Unit P
KB 3756'

Proposed Conditions



District I

1625 N. French Dr., Hobbs, NM 88240
Phone:(575) 393-6161 Fax:(575) 393-0720

District II

811 S. First St., Artesia, NM 88210
Phone:(575) 748-1283 Fax:(575) 748-9720

District III

1000 Rio Brazos Rd., Aztec, NM 87410
Phone:(505) 334-6178 Fax:(505) 334-6170

District IV

1220 S. St Francis Dr., Santa Fe, NM 87505
Phone:(505) 476-3470 Fax:(505) 476-3462

State of New Mexico
Energy, Minerals and Natural Resources
Oil Conservation Division
1220 S. St Francis Dr.
Santa Fe, NM 87505

COMMENTS

Action 24352

COMMENTS

Operator:				OGRID:		Action Number:		Action Type:	
	RHOMBUS OPERATING CO LTD	P. O. Box 627	Littleton, CO801600627		19111		24352		C-103P

Created By	Comment	Comment Date
plmartinez	DATA ENTRY PM	05/21/2021

District I
1625 N. French Dr., Hobbs, NM 88240
Phone:(575) 393-6161 Fax:(575) 393-0720
District II
811 S. First St., Artesia, NM 88210
Phone:(575) 748-1283 Fax:(575) 748-9720
District III
1000 Rio Brazos Rd., Aztec, NM 87410
Phone:(505) 334-6178 Fax:(505) 334-6170
District IV
1220 S. St Francis Dr., Santa Fe, NM 87505
Phone:(505) 476-3470 Fax:(505) 476-3462

State of New Mexico
Energy, Minerals and Natural Resources
Oil Conservation Division
1220 S. St Francis Dr.
Santa Fe, NM 87505

CONDITIONS

Action 24352

CONDITIONS OF APPROVAL

Operator:	RHOMBUS OPERATING CO LTD	P. O. Box 627	Littleton, CO801600627	OGRID:	19111	Action Number:	24352	Action Type:	C-103P
OCD Reviewer	Condition								
kfortner	None								