

Office
 District I – (575) 393-6161
 1625 N. French Dr., Hobbs, NM 88240
 District II – (575) 748-1283
 811 S. First St., Artesia, NM 88210
 District III – (505) 334-6178
 1000 Rio Brazos Rd., Aztec, NM 87410
 District IV – (505) 476-3460
 1220 S. St. Francis Dr., Santa Fe, NM
 87505

State of New Mexico
 Energy, Minerals and Natural Resources

Form C-103
 Revised July 18, 2013

OIL CONSERVATION DIVISION
 1220 South St. Francis Dr.
 Santa Fe, NM 87505

WELL API NO. 30-015-28410
5. Indicate Type of Lease STATE <input type="checkbox"/> FEE <input checked="" type="checkbox"/>
6. State Oil & Gas Lease No.
7. Lease Name or Unit Agreement Name Patriot AIZ
8. Well Number 11
9. OGRID Number 7377
10. Pool name or Wildcat N. Seven Rivers; Glorieta-Yeso

SUNDRY NOTICES AND REPORTS ON WELLS (DO NOT USE THIS FORM FOR PROPOSALS TO DRILL OR TO DEEPEN OR PLUG BACK TO A DIFFERENT RESERVOIR. USE "APPLICATION FOR PERMIT" (FORM C-101) FOR SUCH PROPOSALS.) 1. Type of Well: Oil Well <input type="checkbox"/> Gas Well <input type="checkbox"/> Other P&A <input type="checkbox"/> 2. Name of Operator EOG Resources, Inc. 3. Address of Operator 104 South Fourth Street, Artesia, NM 88210 4. Well Location Unit Letter <u>F</u> : <u>1880</u> feet from the <u>North</u> line and <u>1880</u> feet from the <u>West</u> line Section <u>21</u> Township <u>19S</u> Range <u>25E</u> NMPM <u>Eddy</u> County 11. Elevation (Show whether DR, RKB, RT, GR, etc.) 3489'GR	
--	--

12. Check Appropriate Box to Indicate Nature of Notice, Report or Other Data

NOTICE OF INTENTION TO:

PERFORM REMEDIAL WORK ☐ PLUG AND ABANDON ☐
 TEMPORARILY ABANDON ☐ CHANGE PLANS ☐
 PULL OR ALTER CASING ☐ MULTIPLE COMPL ☐
 DOWNHOLE COMMINGLE ☐
 CLOSED-LOOP SYSTEM ☐
 OTHER: ☐

SUBSEQUENT REPORT OF:

REMEDIAL WORK ☐ ALTERING CASING ☐
 COMMENCE DRILLING OPNS. ☐ P AND A ☒
 CASING/CEMENT JOB ☐
 OTHER: ☐

13. Describe proposed or completed operations. (Clearly state all pertinent details, and give pertinent dates, including estimated date of starting any proposed work). SEE RULE 19.15.7.14 NMAC. For Multiple Completions: Attach wellbore diagram of proposed completion or recompletion.

5/12/21 – MIRU and NU BOP.

5/13/21 – Set CIBP at 2378', tagged. Displaced with 91 bbls brine gel mud. Tested casing to 500 psi, good. Spotted 25 sx Class "C" cement on top of CIBP to 2224' calc TOC. Perforated at 1216'. Attempted to establish rate through perf. Tested to 500 psi, good. Spotted a 30 sx Class "C" cement plug from 1270'-1060', tagged. Perforated at 50'. Established rate through perf. Squeeze 20 sx Class "C" cement from 50' up to surface.

5/28/21 - Cut off wellhead. Installed dry hole marker. Cover cellar and cut off anchors. **WELL IS PLUGGED AND ABANDONED.**

Spud Date:

Rig Release Date:

Approved for plugging of well bore only. Liability under bond is retained pending Location cleanup & receipt of C-103Q (Subsequent Report of Well Plugging) which may be found at OCD Web Page, OCD Permitting @ www.emnrd.state.nm.us

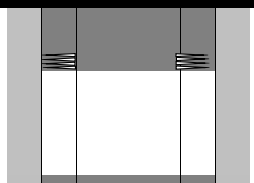
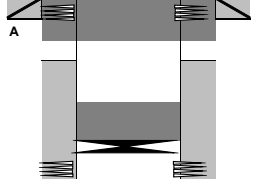
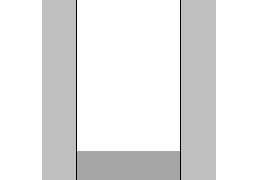
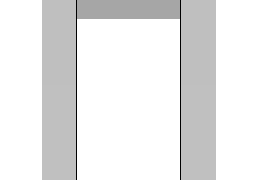
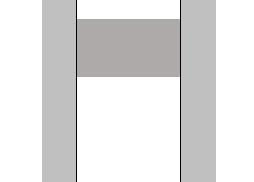
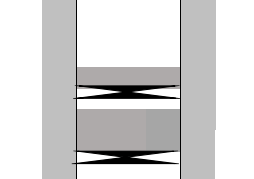

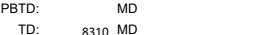
I hereby certify that the information above is true and complete to the best of my knowledge and belief.

SIGNATURE Tina Huerta TITLE Regulatory Specialist DATE June 3, 2021

Type or print name Tina Huerta E-mail address: tina.huerta@eogresources.com PHONE: 575-748-4168

For State Use Only

APPROVED BY: [Signature] TITLE Staff Manager DATE 6/16/2021
 Conditions of Approval (if any):

Patriot AIZ 11		Sec-TWN-RNG: 21-19S-25E		API: 30-015-28410							
		FOOTAGES: 1880' FNL & 1880' FWL		GL: 3489							
				KB: 3502							
Plug 3		CASING DETAIL									
		#	HOLE SIZE	SIZE	WGHT	GRADE	Top	Bottom	Sx Cmt	Circ/TOC	TOC by
		A	14 3/4	9 5/8"	36	J-55	0	1162	1300	Circ to surface	
		B	8 3/4	7	23# & 26#	J-55/N80	0	8310	1250	≥1899	No sqz job
Plug 2		FORMATION TOPS									
				FORMATION	TOP			Formation	TOP		
				SA	731						
				Glorieta	2288						
Plug 1				BS	3744						
				WC	5848						
				Canyon	7720						
30 sx plug 3611-3794		PERFORATION DETAIL									
				Formation	Top	Bottom		Treatment			
				Yeso	2428	2558					
30 sx plug 5730-5898		TUBING DETAIL									
				Joints	Description	Length	OD	ID	Grade	Top	Btm (FtKB)
					AS-1 Packer	2353	2.875				
CIBP @ 7680 w/35' cmt		RODS DETAIL									
Whipstock @ 7726		PLUGS									
		#	SX.	Class	Top	Bottom	Tag				
		1	25	C	2224	2378	N	CIBP			
		2	30	C	1060	1270	Y				
CIBP @ 7747				C	0	50	N				
ADDITIONAL DETAIL											
		Open Hole Horizontal section 7730-8670 MD									
6/18/13		CIBP @ 7680 w/35' cmt plug									
6/18/13		Ran CBL/GR/CC log from 5729 to surface									
		Whipstock @ 7726 with CIBP @ 7747 w/30 Class c									
6/18/13		30 sx plug across WC 5730-5898									
06/19/13		30 sx plug across BS 3611-3794									
6/20-22		7" 26# AS-1 pkr & 2 7/8" tubing at 2353 and left hanging									
Prepared by: KJP											
6/3/21											

District I

1625 N. French Dr., Hobbs, NM 88240
Phone:(575) 393-6161 Fax:(575) 393-0720

District II

811 S. First St., Artesia, NM 88210
Phone:(575) 748-1283 Fax:(575) 748-9720

District III

1000 Rio Brazos Rd., Aztec, NM 87410
Phone:(505) 334-6178 Fax:(505) 334-6170

District IV

1220 S. St Francis Dr., Santa Fe, NM 87505
Phone:(505) 476-3470 Fax:(505) 476-3462

State of New Mexico
Energy, Minerals and Natural Resources
Oil Conservation Division
1220 S. St Francis Dr.
Santa Fe, NM 87505

CONDITIONS

Action 30520

CONDITIONS

Operator: EOG RESOURCES INC P.O. Box 2267 Midland, TX 79702	OGRID: 7377
	Action Number: 30520
	Action Type: [C-103] Sub. Plugging (C-103P)

CONDITIONS

Created By	Condition	Condition Date
gcordero	None	6/16/2021