

Form 3160-3
(June 2015)FORM APPROVED
OMB No. 1004-0137
Expires: January 31, 2018

UNITED STATES
DEPARTMENT OF THE INTERIOR
BUREAU OF LAND MANAGEMENT
APPLICATION FOR PERMIT TO DRILL OR REENTER

1a. Type of work: <input type="checkbox"/> DRILL <input type="checkbox"/> REENTER 1b. Type of Well: <input type="checkbox"/> Oil Well <input type="checkbox"/> Gas Well <input type="checkbox"/> Other 1c. Type of Completion: <input type="checkbox"/> Hydraulic Fracturing <input type="checkbox"/> Single Zone <input type="checkbox"/> Multiple Zone		5. Lease Serial No. 6. If Indian, Allottee or Tribe Name 7. If Unit or CA Agreement, Name and No. 8. Lease Name and Well No. <div style="text-align: center; font-weight: bold; font-size: 1.2em;">[331170]</div>
2. Name of Operator <div style="text-align: center; font-weight: bold; font-size: 1.2em;">[229137]</div>		9. API Well No. <div style="text-align: center; font-weight: bold; font-size: 1.2em;">30-025-49139</div>
3a. Address	3b. Phone No. (include area code)	10. Field and Pool, or Exploratory <div style="text-align: center; font-weight: bold; font-size: 1.2em;">[98248]</div>
4. Location of Well (Report location clearly and in accordance with any State requirements. *) At surface At proposed prod. zone		11. Sec., T. R. M. or Blk. and Survey or Area
14. Distance in miles and direction from nearest town or post office*		12. County or Parish 13. State
15. Distance from proposed* location to nearest property or lease line, ft. (Also to nearest drig. unit line, if any)	16. No of acres in lease	17. Spacing Unit dedicated to this well
18. Distance from proposed location* to nearest well, drilling, completed, applied for, on this lease, ft.	19. Proposed Depth	20. BLM/BIA Bond No. in file
21. Elevations (Show whether DF, KDB, RT, GL, etc.)	22. Approximate date work will start*	23. Estimated duration
24. Attachments		

The following, completed in accordance with the requirements of Onshore Oil and Gas Order No. 1, and the Hydraulic Fracturing rule per 43 CFR 3162.3-3 (as applicable)

- | | |
|---|---|
| 1. Well plat certified by a registered surveyor.
2. A Drilling Plan.
3. A Surface Use Plan (if the location is on National Forest System Lands, the SUPO must be filed with the appropriate Forest Service Office). | 4. Bond to cover the operations unless covered by an existing bond on file (see Item 20 above).
5. Operator certification.
6. Such other site specific information and/or plans as may be requested by the BLM. |
|---|---|

25. Signature	Name (Printed/Typed)	Date
Title		
Approved by (Signature)	Name (Printed/Typed)	Date
Title		
Office		

Application approval does not warrant or certify that the applicant holds legal or equitable title to those rights in the subject lease which would entitle the applicant to conduct operations thereon.
 Conditions of approval, if any, are attached.

Title 18 U.S.C. Section 1001 and Title 43 U.S.C. Section 1212, make it a crime for any person knowingly and willfully to make to any department or agency of the United States any false, fictitious or fraudulent statements or representations as to any matter within its jurisdiction.

GCP Rec 05/18/2021

SL

(Continued on page 2)



Approval Date: 04/22/2021

 KZ
 07/06/2021

*(Instructions on page 2)

INSTRUCTIONS

GENERAL: This form is designed for submitting proposals to perform certain well operations, as indicated on Federal and Indian lands and leases for action by appropriate Federal agencies, pursuant to applicable Federal laws and regulations. Any necessary special instructions concerning the use of this form and the number of copies to be submitted, particularly with regard to local, area, or regional procedures and practices, either are shown below or will be issued by, or may be obtained from local Federal offices.

ITEM I: If the proposal is to redrill to the same reservoir at a different subsurface location or to a new reservoir, use this form with appropriate notations. Consult applicable Federal regulations concerning subsequent work proposals or reports on the well.

ITEM 4: Locations on Federal or Indian land should be described in accordance with Federal requirements. Consult local Federal offices for specific instructions.

ITEM 14: Needed only when location of well cannot readily be found by road from the land or lease description. A plat, or plats, separate or on the reverse side, showing the roads to, and the surveyed location of, the well, and any other required information, should be furnished when required by Federal agency offices.

ITEMS 15 AND 18: If well is to be, or has been directionally drilled, give distances for subsurface location of hole in any present or objective productive zone.

ITEM 22: Consult applicable Federal regulations, or appropriate officials, concerning approval of the proposal before operations are started.

ITEM 24: If the proposal will involve hydraulic fracturing operations, you must comply with 43 CFR 3162.3-3, including providing information about the protection of usable water. Operators should provide the best available information about all formations containing water and their depths. This information could include data and interpretation of resistivity logs run on nearby wells. Information may also be obtained from state or tribal regulatory agencies and from local BLM offices.

NOTICES

The Privacy Act of 1974 and regulation in 43 CFR 2.48(d) provide that you be furnished the following information in connection with information required by this application.

AUTHORITY: 30 U.S.C. 181 et seq., 25 U.S.C. 396; 43 CFR 3160

PRINCIPAL PURPOSES: The information will be used to: (1) process and evaluate your application for a permit to drill a new oil, gas, or service well or to reenter a plugged and abandoned well; and (2) document, for administrative use, information for the management, disposal and use of National Resource Lands and resources including (a) analyzing your proposal to discover and extract the Federal or Indian resources encountered; (b) reviewing procedures and equipment and the projected impact on the land involved; and (c) evaluating the effects of the proposed operation on the surface and subsurface water and other environmental impacts.

ROUTINE USE: Information from the record and/or the record will be transferred to appropriate Federal, State, and local or foreign agencies, when relevant to civil, criminal or regulatory investigations or prosecution, in connection with congressional inquiries and for regulatory responsibilities.

EFFECT OF NOT PROVIDING INFORMATION: Filing of this application and disclosure of the information is mandatory only if you elect to initiate a drilling or reentry operation on an oil and gas lease.

The Paperwork Reduction Act of 1995 requires us to inform you that:

The BLM connects this information to a new evaluation of the technical, safety, and environmental factors involved with drilling for oil and/or gas on Federal and Indian oil and gas leases. This information will be used to analyze and approve applications. Response to this request is mandatory only if the operator elects to initiate drilling or reentry operations on an oil and gas lease. The BLM would like you to know that you do not have to respond to this or any other Federal agency-sponsored information collection unless it displays a currently valid OMB control number.

BURDEN HOURS STATEMENT: Public reporting burden for this form is estimated to average 8 hours per response, including the time for reviewing instructions, gathering and maintaining data, and completing and reviewing the form. Direct comments regarding the burden estimate or any other aspect of this form to U.S. Department of the Interior, Bureau of Land Management (1004-0137), Bureau Information Connection Clearance Officer (WO-630), 1849 C Street, N.W., Mail Stop 401 LS, Washington, D.C. 20240.

**PECOS DISTRICT
SURFACE USE
CONDITIONS OF APPROVAL**

OPERATOR'S NAME:	COG Operating LLC
LEASE NO.:	Lease Number NMNM108968 Lease Number NMNM120908
COUNTY:	Lea

Wells:**Well Pad 1**

Azores Federal Com 701H

Surface Hole Location: 855' FSL & 620' FEL, Section 29, T24S, R32E

Bottom Hole Location: 50' FSL & 330' FEL, Section 20, T24S, R32E

Azores Federal Com 702H

Surface Hole Location: 855' FSL & 650' FEL, Section 29, T24S, R32E

Bottom Hole Location: 50' FSL & 1254' FEL, Section 20, T24S, R32E

Well Pad 2

Azores Federal Com 703H

Surface Hole Location: 855' FSL & 2630' FEL, Section 29, T24S, R32E

Bottom Hole Location: 50' FSL & 2178' FEL, Section 20, T24S, R32E

Azores Federal Com 704H

Surface Hole Location: 855' FSL & 2622' FWL, Section 29, T24S, R32E

Bottom Hole Location: 50' FSL & 2178' FWL, Section 20, T24S, R32E

Well Pad 3

Azores Federal Com 705H

Surface Hole Location: 855' FSL & 1285' FWL, Section 29, T24S, R32E

Bottom Hole Location: 50' FNL & 1254' FWL, Section 20, T24S, R32E

Azores Federal Com 706H

Surface Hole Location: 855' FSL & 1255' FWL, Section 29, T24S, R32E

Bottom Hole Location: 50' FNL & 330' FWL, Section 20, T24S, R32E

TABLE OF CONTENTS

Standard Conditions of Approval (COA) apply to this APD. If any deviations to these standards exist or special COAs are required, the section with the deviation or requirement will be checked below.

- ☐ **General Provisions**
- ☐ **Permit Expiration**
- ☐ **Archaeology, Paleontology, and Historical Sites**
- ☐ **Noxious Weeds**
- ☒ **Special Requirements**
 - Watershed
 - Range
 - Lesser Prairie Chicken
 - VRM IV
- ☐ **Construction**
 - Notification
 - Topsoil
 - Closed Loop System
 - Federal Mineral Material Pits
 - Well Pads
 - Roads
- ☐ **Road Section Diagram**
- ☒ **Production (Post Drilling)**
 - Well Structures & Facilities
 - Pipelines
 - Electric Lines
- ☐ **Interim Reclamation**
- ☐ **Final Abandonment & Reclamation**

I. GENERAL PROVISIONS

The approval of the Application For Permit To Drill (APD) is in compliance with all applicable laws and regulations: 43 Code of Federal Regulations 3160, the lease terms, Onshore Oil and Gas Orders, Notices To Lessees, New Mexico Oil Conservation Division (NMOCD) Rules, National Historical Preservation Act As Amended, and instructions and orders of the Authorized Officer. Any request for a variance shall be submitted to the Authorized Officer on Form 3160-5, Sundry Notices and Report on Wells.

II. PERMIT EXPIRATION

If the permit terminates prior to drilling and drilling cannot be commenced within 60 days after expiration, an operator is required to submit Form 3160-5, Sundry Notices and Reports on Wells, requesting surface reclamation requirements for any surface disturbance. However, if the operator will be able to initiate drilling within 60 days after the expiration of the permit, the operator must have set the conductor pipe in order to allow for an extension of 60 days beyond the expiration date of the APD. (Filing of a Sundry Notice is required for this 60 day extension.)

III. ARCHAEOLOGICAL, PALEONTOLOGY & HISTORICAL SITES

Any cultural resource (historic or prehistoric site or object) discovered by the holder, or any person working on the holder's behalf, on public or Federal land shall be immediately reported to the Authorized Officer. The holder shall suspend all operations in the immediate area of such discovery until written authorization to proceed is issued by the Authorized Officer. An evaluation of the discovery will be made by the Authorized Officer to determine appropriate actions to prevent the loss of significant cultural or scientific values. The holder will be responsible for the cost of evaluation and any decision as to the proper mitigation measures will be made by the Authorized Officer after consulting with the holder.

OR

If the entire project is covered under the Permian Basin Programmatic Agreement (cultural resources only):

The proponent has contributed funds commensurate to the undertaking into an account for offsite mitigation. Participation in the PA serves as mitigation for the effects of this project on cultural resources. If any human skeletal remains, funerary objects, sacred objects, or objects of cultural patrimony are discovered at any time during construction, all construction activities shall halt and the BLM will be notified as soon as possible within 24 hours. Work shall not resume until a Notice to Proceed is issued by the BLM. See information below discussing NAGPRA.

If the proposed project is split between a Class III inventory and a Permian Basin Programmatic Agreement contribution, the portion of the project covered under Class III inventory should default to the first paragraph stipulations.

The holder is hereby obligated to comply with procedures established in the Native American Graves Protection and Repatriation Act (NAGPRA) to protect such cultural items as human remains, associated funerary objects, sacred objects, and objects of cultural patrimony discovered inadvertently during the course of project implementation. In the event that any of the cultural items listed above are discovered during the course of project work, the proponent shall immediately halt the disturbance and contact the BLM within 24 hours for instructions. The proponent or initiator of any project shall be held responsible for protecting, evaluating, reporting, excavating, treating, and disposing of these cultural items according to the procedures established by the BLM in consultation with Indian Tribes."

Any paleontological resource (historic or prehistoric site or object) discovered by the holder, or any person working on the holder's behalf, on public or Federal land shall be immediately reported to the Authorized Officer. The holder shall suspend all operations in the immediate area of such discovery until written authorization to proceed is issued by the Authorized Officer. An evaluation of the discovery will be made by the Authorized Officer to determine appropriate actions to prevent the loss of significant cultural or scientific values. The holder will be responsible for the cost of evaluation and any decision as to the proper mitigation measures will be made by the Authorized Officer after consulting with the holder.

IV. NOXIOUS WEEDS

The operator shall be held responsible if noxious weeds become established within the areas of operations. Weed control shall be required on the disturbed land where noxious weeds exist, which includes the roads, pads, associated pipeline corridor, and adjacent land affected by the establishment of weeds due to this action. The operator shall consult with the Authorized Officer for acceptable weed control methods, which include following EPA and BLM requirements and policies.

SPECIAL REQUIREMENT(S)

Watershed:

The entire well pad(s) will be bermed to prevent oil, salt, and other chemical contaminants from leaving the well pad. The compacted berm shall be constructed at a minimum of 12 inches with impermeable mineral material (e.g. caliche). Topsoil shall not be used to construct the berm. No water flow from the uphill side(s) of the pad shall be allowed to enter the well pad. The integrity of the berm shall be maintained around the surfaced pad throughout the life of the well and around the downsized pad after interim reclamation has been completed. Any water erosion that may occur due to the construction of the well pad during the life of the well will be quickly corrected and proper measures will be taken to prevent future erosion. Stockpiling of topsoil is required. The topsoil shall be stockpiled in an appropriate location to prevent loss of soil due to water or wind erosion and not used for berming or erosion control. If fluid collects within the bermed area, the fluid must be vacuumed into a safe container and disposed of properly at a state approved facility.

TANK BATTERY:

Tank battery locations will be lined and bermed. A 20 mil permanent liner will be installed with a 4 oz. felt backing to prevent tears or punctures. Tank battery berms must be large enough to contain 1 ½ times the content of the largest tank or 24 hour production, whichever is greater. Automatic shut off, check valves, or similar systems will be installed for tanks to minimize the effects of catastrophic line failures used in production or drilling.

BURIED/SURFACE LINE(S):

When crossing ephemeral drainages the pipeline(s) will be buried to a minimum depth of 48 inches from the top of pipe to ground level. Erosion control methods such as gabions and/or rock aprons should be placed on both up and downstream sides of the pipeline crossing. In addition, curled (weed free) wood/straw fiber wattles/logs and/or silt fences should be placed on the downstream side for sediment control during construction and maintained until soils and vegetation have stabilized. Water bars should be placed within the ROW to divert and dissipate surface runoff. A pipeline access road is not permitted to cross these ephemeral drainages. Traffic should be diverted to a preexisting route. Additional seeding may be required in floodplains and drainages to restore energy dissipating vegetation.

Prior to pipeline installation/construction a leak detection plan will be developed. The method(s) could incorporate gauges to detect pressure drops, situating valves and lines so they can be visually inspected periodically or installing electronic sensors to alarm when a leak is present.

The leak detection plan will incorporate an automatic shut off system that will be installed for proposed pipelines to minimize the effects of an undesirable event.

ELECTRIC LINE(S):

Any water erosion that may occur due to the construction of overhead electric line and during the life of the power line will be quickly corrected and proper measures will be taken to prevent future erosion. A power pole should not be placed in drainages, playas, wetlands, riparian areas, or floodplains and must span across the features at a distance away that would not promote further erosion.

Range:**Cattleguards**

Where a permanent cattlegaurd is approved, an appropriately sized cattleguard(s) sufficient to carry out the project shall be installed and maintained at fence crossing(s). Any existing cattleguard(s) on the access road shall be repaired or replaced if they are damaged or have deteriorated beyond practical use. The operator shall be responsible for the condition of the existing cattleguard(s) that are in place and are utilized during lease operations. A gate shall be constructed on one side of the cattleguard and fastened securely to H-braces.

Fence Requirement

Where entry granted across a fence line, the fence must be braced and tied off on both sides of the passageway prior to cutting. Once the work is completed, the fence will be restored to its prior condition, or better. The operator shall notify the private surface landowner or the grazing allotment holder prior to crossing any fence(s).

Livestock Watering Requirement

Any damage to structures that provide water to livestock throughout the life of the well, caused by operations from the well site, must be immediately corrected by the operator. The operator must notify the BLM office (575-234-5972) and the private surface landowner or the grazing allotment holder if any damage occurs to structures that provide water to livestock.

Wildlife:**Lesser Prairie Chicken:****Timing Limitation Stipulation/Condition of Approval for Lesser Prairie-Chicken:**

Oil and gas activities including 3-D geophysical exploration, and drilling will not be allowed in lesser prairie-chicken habitat during the period from March 1st through June 15th annually. During that period, other activities that produce noise or involve human activity, such as the maintenance of oil and gas facilities, geophysical exploration other than 3-D operations, and pipeline, road, and well pad construction, will be allowed except between 3:00 am and 9:00 am. The 3:00 am to 9:00 am restriction will not apply to normal, around-the-clock operations, such as venting, flaring, or pumping, which do not require a human presence during this period. Additionally, no new drilling will be allowed within up to 200 meters of leks known at the time of permitting. Normal vehicle use on existing roads will not be restricted. Exhaust noise from pump jack engines must be muffled or otherwise controlled so as not to exceed 75 db measured at 30 ft. from the source of the noise.

Timing Limitation Exceptions:

The Carlsbad Field Office will publish an annual map of where the LPC timing and noise stipulations and conditions of approval (Limitations) will apply for the identified year (between March 1 and June 15) based on the latest survey information. The LPC Timing Area map will identify areas which are Habitat Areas (HA), Isolated Population Area (IPA), and Primary Population Area (PPA). The LPC Timing Area map will also have an area in red crosshatch. The red crosshatch area is the only area where an operator is required to submit a request for exception to the LPC Limitations. If an

operator is operating outside the red crosshatch area, the LPC Limitations do not apply for that year and an exception to LPC Limitations is not required.

Ground-level Abandoned Well Marker to avoid raptor perching:

Upon the plugging and subsequent abandonment of the well, the well marker will be installed at ground level on a plate containing the pertinent information for the plugged well. For more installation details, contact the Carlsbad Field Office at 575-234-5972.

VRM IV:

Above-ground structures including meter housing that are not subject to safety requirements are painted a flat non-reflective paint color, Shale Green from the BLM Standard Environmental Color Chart (CC-001: June 2008).

Short-term mitigation measures include painting all above-ground structures that are not subject to safety requirements (including meter housing) Shale Green, which is a flat non-reflective paint color listed in the BLM Standard Environmental Color Chart (CC-001: June 2013). Long-term mitigation measures include the removal of wells and associated infrastructure following abandonment (end of cost-effective production). Previously impacted areas will be reclaimed by removing structures and caliche pads, returning disturbed areas to natural grade, and revegetating with an approved BLM seed mixture; thereby eliminating visual impacts.

V. CONSTRUCTION

A. NOTIFICATION

The BLM shall administer compliance and monitor construction of the access road and well pad. Notify the Carlsbad Field Office at (575) 234-5909 at least 3 working days prior to commencing construction of the access road and/or well pad.

When construction operations are being conducted on this well, the operator shall have the approved APD and Conditions of Approval (COA) on the well site and they shall be made available upon request by the Authorized Officer.

B. TOPSOIL

The operator shall strip the top portion of the soil (root zone) from the entire well pad area and stockpile the topsoil along the edge of the well pad as depicted in the APD. The root zone is typically six (6) inches in depth. All the stockpiled topsoil will be redistributed over the interim reclamation areas. Topsoil shall not be used for berming the pad or facilities. For final reclamation, the topsoil shall be spread over the entire pad area for seeding preparation.

Other subsoil (below six inches) stockpiles must be completely segregated from the topsoil stockpile. Large rocks or subsoil clods (not evident in the surrounding terrain) must be buried within the approved area for interim and final reclamation.

C. CLOSED LOOP SYSTEM

Tanks are required for drilling operations: No Pits.

The operator shall properly dispose of drilling contents at an authorized disposal site.

D. FEDERAL MINERAL MATERIALS PIT

Payment shall be made to the BLM prior to removal of any federal mineral materials. Call the Carlsbad Field Office at (575) 234-5972.

E. WELL PAD SURFACING

Surfacing of the well pad is not required.

If the operator elects to surface the well pad, the surfacing material may be required to be removed at the time of reclamation. The well pad shall be constructed in a manner which creates the smallest possible surface disturbance, consistent with safety and operational needs.

F. EXCLOSURE FENCING (CELLARS & PITS)**Exclosure Fencing**

The operator will install and maintain exclosure fencing for all open well cellars to prevent access to public, livestock, and large forms of wildlife before and after drilling operations until the pit is free of fluids and the operator initiates backfilling. (For examples of exclosure fencing design, refer to BLM's Oil and Gas Gold Book, Exclosure Fence Illustrations, Figure 1, Page 18.)

G. ON LEASE ACCESS ROADS**Road Width**

The access road shall have a driving surface that creates the smallest possible surface disturbance and does not exceed fourteen (14) feet in width. The maximum width of surface disturbance, when constructing the access road, shall not exceed twenty-five (25) feet.

Surfacing

Surfacing material is not required on the new access road driving surface. If the operator elects to surface the new access road or pad, the surfacing material may be required to be removed at the time of reclamation.

Where possible, no improvements should be made on the unsurfaced access road other than to remove vegetation as necessary, road irregularities, safety issues, or to fill low areas that may sustain standing water.

The Authorized Officer reserves the right to require surfacing of any portion of the access road at any time deemed necessary. Surfacing may be required in the event the road deteriorates, erodes, road traffic increases, or it is determined to be beneficial for future field development. The surfacing depth and type of material will be determined at the time of notification.

Crowning

Crowning shall be done on the access road driving surface. The road crown shall have a grade of approximately 2% (i.e., a 1" crown on a 14' wide road). The road shall conform to Figure 1; cross section and plans for typical road construction.

Ditching

Ditching shall be required on both sides of the road.

Turnouts

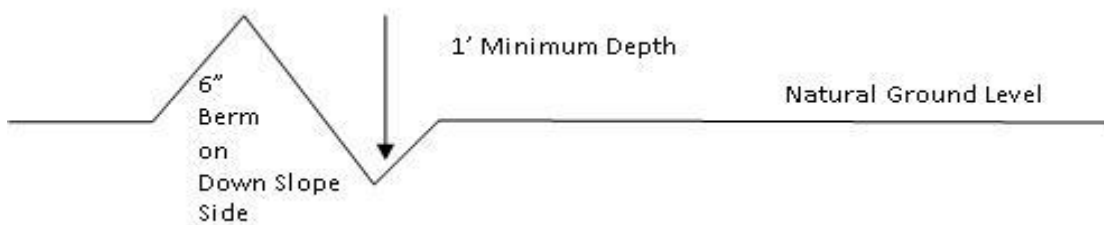
Vehicle turnouts shall be constructed on the road. Turnouts shall be intervisible with interval spacing distance less than 1000 feet. Turnouts shall conform to Figure 1; cross section and plans for typical road construction.

Drainage

Drainage control systems shall be constructed on the entire length of road (e.g. ditches, sidehill outsloping and insloping, lead-off ditches, culvert installation, and low water crossings).

A typical lead-off ditch has a minimum depth of 1 foot below and a berm of 6 inches above natural ground level. The berm shall be on the down-slope side of the lead-off ditch.

Cross Section of a Typical Lead-off Ditch



All lead-off ditches shall be graded to drain water with a 1 percent minimum to 3 percent maximum ditch slope. The spacing interval are variable for lead-off ditches and shall be determined according to the formula for spacing intervals of lead-off ditches, but may be amended depending upon existing soil types and centerline road slope (in %);

Formula for Spacing Interval of Lead-off Ditches

Example - On a 4% road slope that is 400 feet long, the water flow shall drain water into a lead-off ditch. Spacing interval shall be determined by the following formula:

$$400 \text{ foot road with } 4\% \text{ road slope: } \frac{400'}{4\%} + 100' = 200' \text{ lead-off ditch interval}$$

Cattle guards

An appropriately sized cattle guard sufficient to carry out the project shall be installed and maintained at fence/road crossings. Any existing cattle guards on the access road route shall be repaired or replaced if they are damaged or have deteriorated beyond practical use. The operator shall be responsible for the condition of the existing cattle guards that are in place and are utilized during lease operations.

Fence Requirement

Where entry is granted across a fence line, the fence shall be braced and tied off on both sides of the passageway prior to cutting. The operator shall notify the private surface landowner or the grazing allotment holder prior to crossing any fences.

Public Access

Public access on this road shall not be restricted by the operator without specific written approval

Construction Steps

1. Salvage topsoil
2. Construct road

3. Redistribute topsoil
4. Revegetate slopes

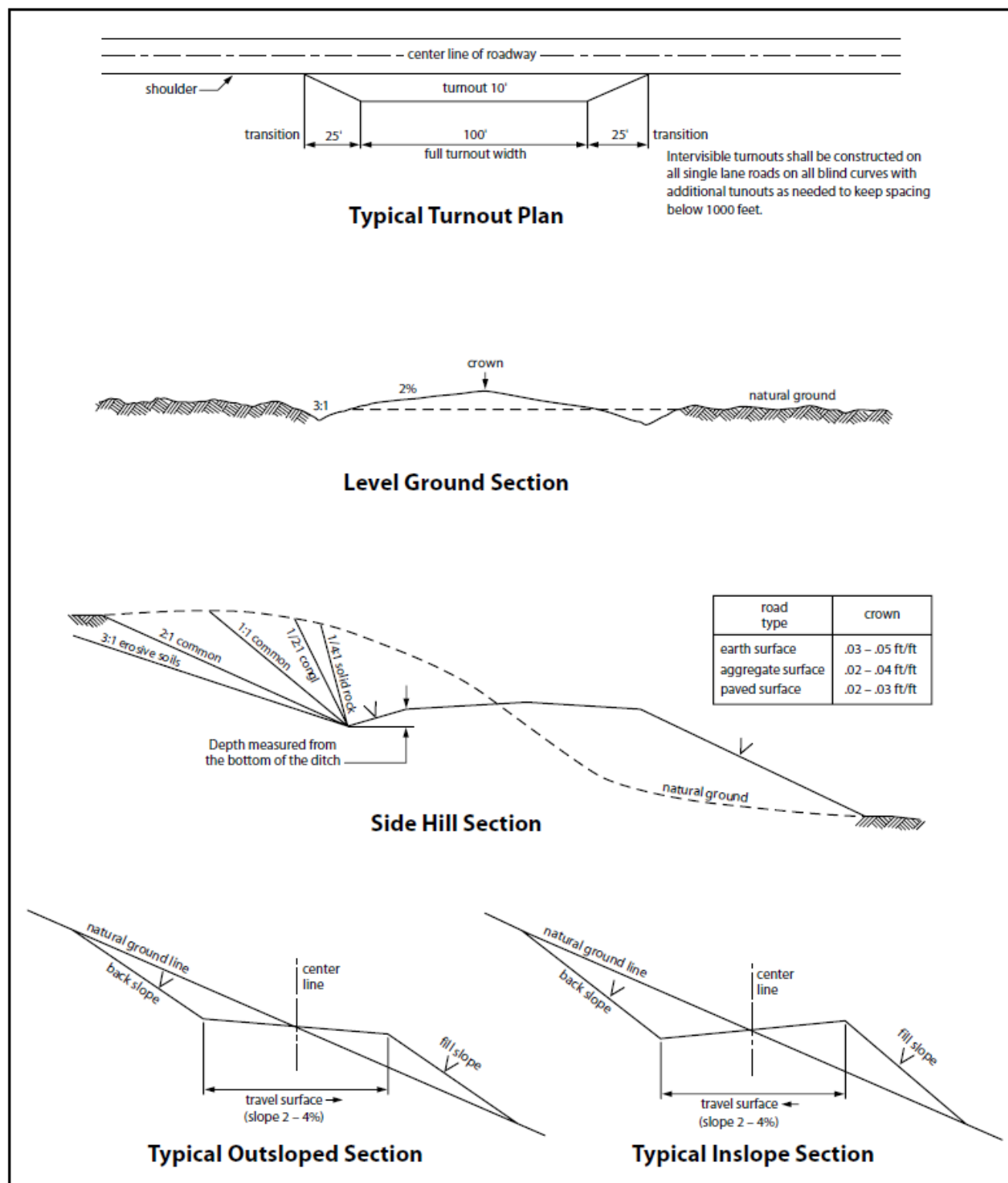


Figure 1. Cross-sections and plans for typical road sections representative of BLM resource or FS local and higher-class roads. granted by the Authorized Officer.

VI. PRODUCTION (POST DRILLING)

A. WELL STRUCTURES & FACILITIES

Placement of Production Facilities

Production facilities should be placed on the well pad to allow for maximum interim recontouring and revegetation of the well location.

Exclosure Netting (Open-top Tanks)

Immediately following active drilling or completion operations, the operator will take actions necessary to prevent wildlife and livestock access, including avian wildlife, to all open-topped tanks that contain or have the potential to contain salinity sufficient to cause harm to wildlife or livestock, hydrocarbons, or Resource Conservation and Recovery Act of 1976-exempt hazardous substances. At a minimum, the operator will net, screen, or cover open-topped tanks to exclude wildlife and livestock and prevent mortality. If the operator uses netting, the operator will cover and secure the open portion of the tank to prevent wildlife entry. The operator will net, screen, or cover the tanks until the operator removes the tanks from the location or the tanks no longer contain substances that could be harmful to wildlife or livestock. Use a maximum netting mesh size of 1 ½ inches. The netting must not be in contact with fluids and must not have holes or gaps.

Chemical and Fuel Secondary Containment and Exclosure Screening

The operator will prevent all hazardous, poisonous, flammable, and toxic substances from coming into contact with soil and water. At a minimum, the operator will install and maintain an impervious secondary containment system for any tank or barrel containing hazardous, poisonous, flammable, or toxic substances sufficient to contain the contents of the tank or barrel and any drips, leaks, and anticipated precipitation. The operator will dispose of fluids within the containment system that do not meet applicable state or U. S. Environmental Protection Agency livestock water standards in accordance with state law; the operator must not drain the fluids to the soil or ground. The operator will design, construct, and maintain all secondary containment systems to prevent wildlife and livestock exposure to harmful substances. At a minimum, the operator will install effective wildlife and livestock exclosure systems such as fencing, netting, expanded metal mesh, lids, and grate covers. Use a maximum netting mesh size of 1 ½ inches.

Open-Vent Exhaust Stack Exclosures

The operator will construct, modify, equip, and maintain all open-vent exhaust stacks on production equipment to prevent birds and bats from entering, and to discourage perching, roosting, and nesting. (*Recommended exclosure structures on open-vent exhaust stacks are in the shape of a cone.*) Production equipment includes, but may not be limited to, tanks, heater-treaters, separators, dehydrators, flare stacks, in-line units, and compressor mufflers.

Containment Structures

Proposed production facilities such as storage tanks and other vessels will have a secondary containment structure that is constructed to hold the capacity of 1.5 times the largest tank, plus freeboard to account for precipitation, unless more stringent protective requirements are deemed necessary.

Painting Requirement

All above-ground structures including meter housing that are not subject to safety requirements shall be painted a flat non-reflective paint color, **Shale Green** from the BLM Standard Environmental Color Chart (CC-001: June 2008).

B. PIPELINES

- The BLM, Carlsbad Field Office, will be informed immediately if any subsurface drainage channels, passages, or voids are intersected by trenching, and no pipe will be laid in the trench at that point until clearance has been issued by the Authorized Officer.
- If a void is encountered alignments may be rerouted to avoid the karst feature and lessen; the potential of subsidence or collapse of karst features, buildup of toxic or combustible gas, or other possible impacts to cave and karst resources from the buried pipeline.
- Special restoration stipulations or realignment may be required at such intersections, if any.
- A leak detection plan **will be submitted to the BLM Carlsbad Field Office for approval** prior to pipeline installation. The method could incorporate gauges to detect pressure drops, siting valves and lines so they can be visually inspected periodically or installing electronic sensors to alarm when a leak is present. The leak detection plan will incorporate an automatic shut off system that will be installed for proposed pipelines to minimize the effects of an undesirable event.
- Regular monitoring is required to quickly identify leaks for their immediate and proper treatment.
- All spills or leaks will be reported to the BLM immediately for their immediate and proper treatment.

BURIED PIPELINE STIPULATIONS

A copy of the application (Grant, APD, or Sundry Notice) and attachments, including conditions of approval, survey plat and/or map, will be on location during construction. BLM personnel may request to you a copy of your permit during construction to ensure compliance with all stipulations.

Holder agrees to comply with the following stipulations to the satisfaction of the Authorized Officer:

1. The Holder shall indemnify the United States against any liability for damage to life or property arising from the occupancy or use of public lands under this grant.
2. The Holder shall comply with all applicable Federal laws and regulations existing or hereafter enacted or promulgated. In any event, the holder shall comply with the Toxic Substances Control Act of 1976 as amended, 15 USC 2601 et seq. (1982) with regards to any toxic substances that are used, generated by or stored on the right-of-way or on facilities authorized under this right-of-way grant. (See 40 CFR Part 702-799 and especially, provisions on polychlorinated biphenyls, 40 CFR 761.1-761.193.) Additionally, any release of toxic substances (leaks, spills, etc.) in excess of the reportable quantity established by 40 CFR Part 117 shall be reported as required by the Comprehensive Environmental Response, Compensation, and Liability Act, section 102b. A copy of any report required or requested by any Federal agency or State government as a result of a reportable release or spill of any toxic substances shall be furnished to the authorized officer concurrent with the filing of the reports to the involved Federal agency or State government.

3. The holder agrees to indemnify the United States against any liability arising from the release of any hazardous substance or hazardous waste (as these terms are defined in the Comprehensive Environmental Response, Compensation and Liability Act of 1980, 42 U.S.C. 9601, et seq. or the Resource Conservation and Recovery Act, 42 U.S.C.6901, et seq.) on the Right-of-Way (unless the release or threatened release is wholly unrelated to the Right-of-Way holder's activity on the Right-of-Way), or resulting from the activity of the Right-of-Way holder on the Right-of-Way. This agreement applies without regard to whether a release is caused by the holder, its agent, or unrelated third parties.

4. If, during any phase of the construction, operation, maintenance, or termination of the pipeline, any oil or other pollutant should be discharged from the pipeline system, impacting Federal lands, the control and total removal, disposal, and cleaning up of such oil or other pollutant, wherever found, shall be the responsibility of holder, regardless of fault. Upon failure of holder to control, dispose of, or clean up such discharge on or affecting Federal lands, or to repair all damages resulting therefrom, on the Federal lands, the Authorized Officer may take such measures as he deems necessary to control and clean up the discharge and restore the area, including where appropriate, the aquatic environment and fish and wildlife habitats, at the full expense of the holder. Such action by the Authorized Officer shall not relieve holder of any responsibility as provided herein.

5. All construction and maintenance activity will be confined to the authorized right-of-way.

6. The pipeline will be buried with a minimum cover of 36 inches between the top of the pipe and ground level.

7. The maximum allowable disturbance for construction in this right-of-way will be 30 feet:

- Blading of vegetation within the right-of-way will be allowed: maximum width of blading operations will not exceed 20 feet. The trench is included in this area. (*Blading is defined as the complete removal of brush and ground vegetation.*)
- Clearing of brush species within the right-of-way will be allowed: maximum width of clearing operations will not exceed 30 feet. The trench and bladed area are included in this area. (*Clearing is defined as the removal of brush while leaving ground vegetation (grasses, weeds, etc.) intact. Clearing is best accomplished by holding the blade 4 to 6 inches above the ground surface.*)
- The remaining area of the right-of-way (if any) shall only be disturbed by compressing the vegetation. (*Compressing can be caused by vehicle tires, placement of equipment, etc.*)

8. The holder shall stockpile an adequate amount of topsoil where blading is allowed. The topsoil to be stripped is approximately 6 inches in depth. The topsoil will be segregated from other spoil piles from trench construction. The topsoil will be evenly distributed over the bladed area for the preparation of seeding.

9. The holder shall minimize disturbance to existing fences and other improvements on public lands. The holder is required to promptly repair improvements to at least their former state. Functional use of these improvements will be maintained at all times. The holder will contact the owner of any improvements prior to disturbing them. When necessary to pass through a fence line, the fence shall be braced on both sides of the passageway prior to cutting of the fence. No permanent gates will be allowed unless approved by the Authorized Officer.

10. Vegetation, soil, and rocks left as a result of construction or maintenance activity will be randomly scattered on this right-of-way and will not be left in rows, piles, or berms, unless otherwise approved by the Authorized Officer. The entire right-of-way shall be recontoured to match the surrounding landscape. The backfilled soil shall be compacted and a 6 inch berm will be left over the ditch line to allow for settling back to grade.

11. In those areas where erosion control structures are required to stabilize soil conditions, the holder will install such structures as are suitable for the specific soil conditions being encountered and which are in accordance with sound resource management practices.

12. The holder will reseed all disturbed areas. Seeding will be done according to the attached seeding requirements, using the following seed mix.

<input type="checkbox"/> seed mixture 1	<input type="checkbox"/> seed mixture 3
<input checked="" type="checkbox"/> seed mixture 2	<input type="checkbox"/> seed mixture 4
<input type="checkbox"/> seed mixture 2/LPC	<input type="checkbox"/> Aplomado Falcon Mixture

13. All above-ground structures not subject to safety requirements shall be painted by the holder to blend with the natural color of the landscape. The paint used shall be color which simulates "Standard Environmental Colors" – **Shale Green**, Munsell Soil Color No. 5Y 4/2.

14. The pipeline will be identified by signs at the point of origin and completion of the right-of-way and at all road crossings. At a minimum, signs will state the holder's name, BLM serial number, and the product being transported. All signs and information thereon will be posted in a permanent, conspicuous manner, and will be maintained in a legible condition for the life of the pipeline.

15. The holder shall not use the pipeline route as a road for purposes other than routine maintenance as determined necessary by the Authorized Officer in consultation with the holder before maintenance begins. The holder will take whatever steps are necessary to ensure that the pipeline route is not used as a roadway. As determined necessary during the life of the pipeline, the Authorized Officer may ask the holder to construct temporary deterrence structures.

16. Any cultural resource (historic or prehistoric site or object) discovered by the holder, or any person working on the holder's behalf, on public or Federal land shall be immediately reported to the Authorized Officer. The holder shall suspend all operations in the immediate area of such discovery until written authorization to proceed is issued by the Authorized Officer. An evaluation of the discovery will be made by the Authorized Officer to determine appropriate actions to prevent the loss of significant cultural or scientific values. The holder will be responsible for the cost of evaluation and any decision as to the proper mitigation measures will be made by the Authorized Officer after consulting with the holder.

OR

If the entire project is covered under the Permian Basin Programmatic Agreement (cultural resources only):

The proponent has contributed funds commensurate to the undertaking into an account for offsite mitigation. Participation in the PA serves as mitigation for the effects of this project on cultural resources. If any human skeletal remains, funerary objects, sacred objects, or objects of cultural patrimony are discovered at any time during construction, all construction activities shall halt and the BLM will be notified as soon as possible within 24 hours. Work shall not resume until a Notice to Proceed is issued by the BLM. See Stipulation 17 for more information.

If the proposed project is split between a Class III inventory and a Permian Basin Programmatic Agreement contribution, the portion of the project covered under Class III inventory should default to the first paragraph stipulations.

17. The holder is hereby obligated to comply with procedures established in the Native American Graves Protection and Repatriation Act (NAGPRA) to protect such cultural items as human remains, associated funerary objects, sacred objects, and objects of cultural patrimony discovered inadvertently during the course of project implementation. In the event that any of the cultural items listed above are discovered during the course of project work, the proponent shall immediately halt the disturbance and contact the BLM within 24 hours for instructions. The proponent or initiator of any project shall be held responsible for protecting, evaluating, reporting, excavating, treating, and disposing of these cultural items according to the procedures established by the BLM in consultation with Indian Tribes."

18. Any paleontological resource (historic or prehistoric site or object) discovered by the holder, or any person working on the holder's behalf, on public or Federal land shall be immediately reported to the Authorized Officer. The holder shall suspend all operations in the immediate area of such discovery until written authorization to proceed is issued by the Authorized Officer. An evaluation of the discovery will be made by the Authorized Officer to determine appropriate actions to prevent the loss of significant cultural or scientific values. The holder will be responsible for the cost of evaluation and any decision as to the proper mitigation measures will be made by the Authorized Officer after consulting with the holder.

19. The operator shall be held responsible if noxious weeds become established within the areas of operations. Weed control shall be required on the disturbed land where noxious weeds exist, which includes associated roads, pipeline corridor and adjacent land affected by the establishment of weeds due to this action. The operator shall consult with the Authorized Officer for acceptable weed control methods, which include following EPA and BLM requirements and policies.

20. Escape Ramps - The operator will construct and maintain pipeline/utility trenches [that are not otherwise fenced, screened, or netted] to prevent livestock, wildlife, and humans from becoming entrapped. At a minimum, the operator will construct and maintain escape ramps, ladders, or other methods of avian and terrestrial wildlife escape in the trenches according to the following criteria:

- a. Any trench left open for eight (8) hours or less is not required to have escape ramps; however, before the trench is backfilled, the contractor/operator shall inspect the trench for wildlife, remove all trapped wildlife, and release them at least 100 yards from the trench.
- b. For trenches left open for eight (8) hours or more, earthen escape ramps (built at no more than a 30 degree slope and spaced no more than 500 feet apart) shall be placed in the trench.

C. ELECTRIC LINES

- Smaller powerlines will be routed around sinkholes and other karst features to avoid or lessen the possibility of encountering near surface voids and to minimize changes to runoff or possible leaks and spills from entering karst systems. Larger powerlines will adjust their pole spacing to avoid cave and karst features.
- The BLM, Carlsbad Field Office, will be informed immediately if any subsurface drainage channels, cave passages, or voids are penetrated during construction.
- No further construction will be done until clearance has been issued by the Authorized Officer.
- Special restoration stipulations or realignment may be required.

STANDARD STIPULATIONS FOR OVERHEAD ELECTRIC DISTRIBUTION LINES

A copy of the grant and attachments, including stipulations, survey plat and/or map, will be on location during construction. BLM personnel may request to you a copy of your permit during construction to ensure compliance with all stipulations.

Holder agrees to comply with the following stipulations to the satisfaction of the Authorized Officer:

1. The holder shall indemnify the United States against any liability for damage to life or property arising from the occupancy or use of public lands under this grant.
2. The holder shall comply with all applicable Federal laws and regulations existing or hereafter enacted or promulgated. In any event, the holder shall comply with the Toxic Substances Control Act of 1976 as amended, 15 USC 2601 et seq. (1982) with regards to any toxic substances that are used, generated by or stored on the right-of-way or on facilities authorized under this right-of-way grant. (See 40 CFR, Part 702-799 and especially, provisions on polychlorinated biphenyls, 40 CFR 761.1-761.193.) Additionally, any release of toxic substances (leaks, spills, etc.) in excess of the reportable quantity established by 40 CFR, Part 117 shall be reported as required by the Comprehensive Environmental Response, Compensation, and Liability Act, section 102b. A copy of any report required or requested by any Federal agency or State government as a

result of a reportable release or spill of any toxic substances shall be furnished to the authorized officer concurrent with the filing of the reports to the involved Federal agency or State government.

3. The holder agrees to indemnify the United States against any liability arising from the release of any hazardous substance or hazardous waste (as these terms are defined in the Comprehensive Environmental Response, Compensation and Liability Act of 1980, 42 U.S.C. 9601, et seq. or the Resource Conservation and Recovery Act, 42 U.S.C. 6901, et seq.) on the Right-of-Way (unless the release or threatened release is wholly unrelated to the Right-of-Way holder's activity on the Right-of-Way), or resulting from the activity of the Right-of-Way holder on the Right-of-Way. This agreement applies without regard to whether a release is caused by the holder, its agent, or unrelated third parties.

4. There will be no clearing or blading of the right-of-way unless otherwise agreed to in writing by the Authorized Officer.

5. Power lines shall be constructed and designed in accordance to standards outlined in "Suggested Practices for Avian Protection on Power lines: The State of the Art in 2006" Edison Electric Institute, APLIC, and the California Energy Commission 2006 . The holder shall assume the burden and expense of proving that pole designs not shown in the above publication deter raptor perching, roosting, and nesting. Such proof shall be provided by a raptor expert approved by the Authorized Officer. The BLM reserves the right to require modification or additions to all powerline structures placed on this right-of-way, should they be necessary to ensure the safety of large perching birds. Such modifications and/or additions shall be made by the holder without liability or expense to the United States.

Raptor deterrence will consist of but not limited to the following: triangle perch discouragers shall be placed on each side of the cross arms and a nonconductive perching deterrence shall be placed on all vertical poles that extend past the cross arms.

6. The holder shall minimize disturbance to existing fences and other improvements on public lands. The holder is required to promptly repair improvements to at least their former state. Functional use of these improvements will be maintained at all times. The holder will contact the owner of any improvements prior to disturbing them. When necessary to pass through a fence line, the fence shall be braced on both sides of the passageway prior to cutting the fence. No permanent gates will be allowed unless approved by the Authorized Officer.

7. The BLM serial number assigned to this authorization shall be posted in a permanent, conspicuous manner where the power line crosses roads and at all serviced facilities. Numbers will be at least two inches high and will be affixed to the pole nearest the road crossing and at the facilities served.

8. Upon cancellation, relinquishment, or expiration of this grant, the holder shall comply with those abandonment procedures as prescribed by the Authorized Officer.

9. All surface structures (poles, lines, transformers, etc.) shall be removed within 180 days of abandonment, relinquishment, or termination of use of the serviced facility or facilities or within 180 days of abandonment, relinquishment, cancellation, or expiration of this grant, whichever comes first. This will not apply where the power line extends service to an active, adjoining facility or facilities.

10. Any cultural resource (historic or prehistoric site or object) discovered by the holder, or any person working on the holder's behalf, on public or Federal land shall be immediately reported to the Authorized Officer. The holder shall suspend all operations in the immediate area of such discovery until written authorization to proceed is issued by the Authorized Officer. An evaluation of the discovery will be made by the Authorized Officer to determine appropriate actions to prevent the loss of significant cultural or scientific values. The holder will be responsible for the cost of evaluation and any decision as to the proper mitigation measures will be made by the Authorized Officer after consulting with the holder.

OR

If the entire project is covered under the Permian Basin Programmatic Agreement (cultural resources only):

The proponent has contributed funds commensurate to the undertaking into an account for offsite mitigation. Participation in the PA serves as mitigation for the effects of this project on cultural resources. If any human skeletal remains, funerary objects, sacred objects, or objects of cultural patrimony are discovered at any time during construction, all construction activities shall halt and the BLM will be notified as soon as possible within 24 hours. Work shall not resume until a Notice to Proceed is issued by the BLM. See Stipulation 11 for more information.

If the proposed project is split between a Class III inventory and a Permian Basin Programmatic Agreement contribution, the portion of the project covered under Class III inventory should default to the first paragraph stipulations.

11. The holder is hereby obligated to comply with procedures established in the Native American Graves Protection and Repatriation Act (NAGPRA) to protect such cultural items as human remains, associated funerary objects, sacred objects, and objects of cultural patrimony discovered inadvertently during the course of project implementation. In the event that any of the cultural items listed above are discovered during the course of project work, the proponent shall immediately halt the disturbance and contact the BLM within 24 hours for instructions. The proponent or initiator of any project shall be held responsible for protecting, evaluating, reporting, excavating, treating, and disposing of these cultural items according to the procedures established by the BLM in consultation with Indian Tribes."

12. Any paleontological resource (historic or prehistoric site or object) discovered by the holder, or any person working on the holder's behalf, on public or Federal land shall be immediately reported to the Authorized Officer. The holder shall suspend all operations in the immediate area of such discovery until written authorization to proceed is issued by the Authorized Officer. An evaluation of the discovery will be made by the Authorized Officer to determine appropriate actions to prevent the loss of significant cultural or scientific values. The holder will be responsible for the cost of evaluation and any decision as to the proper mitigation measures will be made by the Authorized Officer after consulting with the holder.

13. Special Stipulations:

For reclamation remove poles, lines, transformer, etc. and dispose of properly.
Fill in any holes from the poles removed.

VII. INTERIM RECLAMATION

During the life of the development, all disturbed areas not needed for active support of production operations should undergo interim reclamation in order to minimize the environmental impacts of development on other resources and uses.

Within six (6) months of well completion, operators should work with BLM surface management specialists (Jim Amos: 575-234-5909) to devise the best strategies to reduce the size of the location. Interim reclamation should allow for remedial well operations, as well as safe and efficient removal of oil and gas.

During reclamation, the removal of caliche is important to increasing the success of revegetating the site. Removed caliche that is free of contaminants may be used for road repairs, fire walls or for building other roads and locations. In order to operate the well or complete workover operations, it may be necessary to drive, park and operate on restored interim vegetation within the previously disturbed area. Disturbing revegetated areas for production or workover operations will be allowed. If there is significant disturbance and loss of vegetation, the area will need to be revegetated. Communicate with the appropriate BLM office for any exceptions/exemptions if needed.

All disturbed areas after they have been satisfactorily prepared need to be reseeded with the seed mixture provided below.

Upon completion of interim reclamation, the operator shall submit a Sundry Notices and Reports on Wells, Subsequent Report of Reclamation (Form 3160-5).

VIII. FINAL ABANDONMENT & RECLAMATION

At final abandonment, well locations, production facilities, and access roads must undergo "final" reclamation so that the character and productivity of the land are restored.

Earthwork for final reclamation must be completed within six (6) months of well plugging. All pads, pits, facility locations and roads must be reclaimed to a satisfactory revegetated, safe, and stable condition, unless an agreement is made with the landowner or BLM to keep the road and/or pad intact.

After all disturbed areas have been satisfactorily prepared, these areas need to be revegetated with the seed mixture provided below. Seeding should be accomplished by drilling on the contour whenever practical or by other approved methods. Seeding may need to be repeated until revegetation is successful, as determined by the BLM.

Operators shall contact a BLM surface protection specialist prior to surface abandonment operations for site specific objectives (Jim Amos: 575-234-5909).

Ground-level Abandoned Well Marker to avoid raptor perching: Upon the plugging and subsequent abandonment of the well, the well marker will be installed at ground level on a plate containing the pertinent information for the plugged well.

Seed Mixture 2, for Sandy Sites

The holder shall seed all disturbed areas with the seed mixture listed below. The seed mixture shall be planted in the amounts specified in pounds of pure live seed (PLS)* per acre. There shall be no primary or secondary noxious weeds in the seed mixture. Seed will be tested and the viability testing of seed will be done in accordance with State law (s) and within nine (9) months prior to purchase. Commercial seed will be either certified or registered seed. The seed container will be tagged in accordance with State law(s) and available for inspection by the authorized officer.

Seed will be planted using a drill equipped with a depth regulator to ensure proper depth of planting where drilling is possible. The seed mixture will be evenly and uniformly planted over the disturbed area (smaller/heavier seeds have a tendency to drop the bottom of the drill and are planted first). The holder shall take appropriate measures to ensure this does not occur. Where drilling is not possible, seed will be broadcast and the area shall be raked or chained to cover the seed. When broadcasting the seed, the pounds per acre are to be doubled. The seeding will be repeated until a satisfactory stand is established as determined by the authorized officer. Evaluation of growth will not be made before completion of at least one full growing season after seeding.

Species to be planted in pounds of pure live seed* per acre:

Species

	<u>lb/acre</u>
Sand dropseed (<i>Sporobolus cryptandrus</i>)	1.0
Sand love grass (<i>Eragrostis trichodes</i>)	1.0
Plains bristlegrass (<i>Setaria macrostachya</i>)	2.0

*Pounds of pure live seed:

Pounds of seed x percent purity x percent germination = pounds pure live seed

PECOS DISTRICT DRILLING CONDITIONS OF APPROVAL

OPERATOR'S NAME:	COG
LEASE NO.:	NMNM108968
LOCATION:	Section 29, T.24S., R.32 E., NMPM
COUNTY:	Lea County, New Mexico

WELL NAME & NO.:	Azores Fed Com 704H
SURFACE HOLE FOOTAGE:	855'/S & 2622'/W
BOTTOM HOLE FOOTAGE:	50'/N & 2178'/W

COA

H2S	<input checked="" type="radio"/> Yes	<input type="radio"/> No	
Potash	<input checked="" type="radio"/> None	<input type="radio"/> Secretary	<input type="radio"/> R-111-P
Cave/Karst Potential	<input checked="" type="radio"/> Low	<input type="radio"/> Medium	<input type="radio"/> High
Cave/Karst Potential	<input type="radio"/> Critical		
Variance	<input type="radio"/> None	<input checked="" type="radio"/> Flex Hose	<input type="radio"/> Other
Wellhead	<input type="radio"/> Conventional	<input checked="" type="radio"/> Multibowl	<input type="radio"/> Both
Other	<input type="checkbox"/> 4 String Area	<input type="checkbox"/> Capitan Reef	<input type="checkbox"/> WIPP
Other	<input type="checkbox"/> Fluid Filled	<input type="checkbox"/> Cement Squeeze	<input type="checkbox"/> Pilot Hole
Special Requirements	<input type="checkbox"/> Water Disposal	<input checked="" type="checkbox"/> COM	<input type="checkbox"/> Unit

A. HYDROGEN SULFIDE

A Hydrogen Sulfide (H2S) Drilling Plan shall be activated 500 feet prior to drilling into the **Wolfcamp** formation. As a result, the Hydrogen Sulfide area must meet Onshore Order 6 requirements, which includes equipment and personnel/public protection items. If Hydrogen Sulfide is encountered, please provide measured values and formations to the BLM.

B. CASING

1. The **10-3/4** inch surface casing shall be set at approximately **840** feet (a minimum of **25 feet (Lea County)** into the Rustler Anhydrite and above the salt) and cemented to the surface.
 - a. If cement does not circulate to the surface, the appropriate BLM office shall be notified and a temperature survey utilizing an electronic type temperature survey with surface log readout will be used or a cement bond log shall be run to verify the top of the cement. Temperature survey will be run a minimum of six hours after pumping cement and ideally between 8-10 hours after completing the cement job.
 - b. Wait on cement (WOC) time for a primary cement job will be a minimum of **8**

- hours** or 500 pounds compressive strength, whichever is greater. (This is to include the lead cement)
- c. Wait on cement (WOC) time for a remedial job will be a minimum of 4 hours after bringing cement to surface or 500 pounds compressive strength, whichever is greater.
 - d. If cement falls back, remedial cementing will be done prior to drilling out that string.
2. The minimum required fill of cement behind the **7-5/8** inch intermediate casing is:
- Cement to surface. If cement does not circulate see B.1.a, c-d above.
- Wait on cement (WOC) time for a primary cement job is to include the lead cement slurry due to cave/karst or potash.**
3. The minimum required fill of cement behind the **5-1/2** inch production casing is:
- Cement should tie-back at least **200 feet** into previous casing string. Operator shall provide method of verification.

C. PRESSURE CONTROL

1. **Variance approved to use flex line from BOP to choke manifold. Manufacturer's specification to be readily available. No external damage to flex line. Flex line to be installed as straight as possible (no hard bends).**
2. Operator has proposed a multi-bowl wellhead assembly. This assembly will only be tested when installed on the surface casing. Minimum working pressure of the blowout preventer (BOP) and related equipment (BOPE) required for drilling below the surface casing shoe shall be **5000 (5M)** psi.
 - a. Wellhead shall be installed by manufacturer's representatives, submit documentation with subsequent sundry.
 - b. If the welding is performed by a third party, the manufacturer's representative shall monitor the temperature to verify that it does not exceed the maximum temperature of the seal.
 - c. Manufacturer representative shall install the test plug for the initial BOP test.
 - d. If the cement does not circulate and one inch operations would have been possible with a standard wellhead, the well head shall be cut off, cementing operations performed and another wellhead installed.
 - e. Whenever any seal subject to test pressure is broken, all the tests in OOGO2.III.A.2.i must be followed.

D. SPECIAL REQUIREMENT (S)**Communitization Agreement**

- The operator will submit a Communitization Agreement to the Santa Fe Office, 301 Dinosaur Trail Santa Fe, New Mexico 87508, at least 90 days before the anticipated date of first production from a well subject to a spacing order issued by the New Mexico Oil Conservation Division. The Communitization Agreement will include the signatures of all working interest owners in all Federal and Indian leases subject to the Communitization Agreement (i.e., operating rights owners and lessees of record), or certification that the operator has obtained the written signatures of all such owners and will make those signatures available to the BLM immediately upon request.
- If the operator does not comply with this condition of approval, the BLM may take enforcement actions that include, but are not limited to, those specified in 43 CFR 3163.1.
- In addition, the well sign shall include the surface and bottom hole lease numbers. When the Communitization Agreement number is known, it shall also be on the sign.

GENERAL REQUIREMENTS

The BLM is to be notified in advance for a representative to witness:

- a. Spudding well (minimum of 24 hours)
- b. Setting and/or Cementing of all casing strings (minimum of 4 hours)
- c. BOPE tests (minimum of 4 hours)

☒ Eddy County

Call the Carlsbad Field Office, 620 East Greene St., Carlsbad, NM 88220,
(575) 361-2822

☒ Lea County

Call the Hobbs Field Station, 414 West Taylor, Hobbs NM 88240, (575)
393-3612

1. Unless the production casing has been run and cemented or the well has been properly plugged, the drilling rig shall not be removed from over the hole without prior approval.
 - a. In the event the operator has proposed to drill multiple wells utilizing a skid/walking rig. Operator shall secure the wellbore on the current well, after installing and testing the wellhead, by installing a blind flange of like pressure rating to the wellhead and a pressure gauge that can be monitored while drilling is performed on the other well(s).
 - b. When the operator proposes to set surface casing with Spudder Rig
 - Notify the BLM when moving in and removing the Spudder Rig.

- Notify the BLM when moving in the 2nd Rig. Rig to be moved in within 90 days of notification that Spudder Rig has left the location.
 - BOP/BOPE test to be conducted per Onshore Oil and Gas Order No. 2 as soon as 2nd Rig is rigged up on well.
2. Floor controls are required for 3M or Greater systems. These controls will be on the rig floor, unobstructed, readily accessible to the driller and will be operational at all times during drilling and/or completion activities. Rig floor is defined as the area immediately around the rotary table; the area immediately above the substructure on which the draw works are located, this does not include the dog house or stairway area.
 3. The record of the drilling rate along with the GR/N well log run from TD to surface (horizontal well – vertical portion of hole) shall be submitted to the BLM office as well as all other logs run on the borehole 30 days from completion. If available, a digital copy of the logs is to be submitted in addition to the paper copies. The Rustler top and top and bottom of Salt are to be recorded on the Completion Report.

A. CASING

1. Changes to the approved APD casing program need prior approval if the items substituted are of lesser grade or different casing size or are Non-API. The Operator can exchange the components of the proposal with that of superior strength (i.e. changing from J-55 to N-80, or from 36# to 40#). Changes to the approved cement program need prior approval if the altered cement plan has less volume or strength or if the changes are substantial (i.e. Multistage tool, ECP, etc.). The initial wellhead installed on the well will remain on the well with spools used as needed.
2. Wait on cement (WOC) for Potash Areas: After cementing but before commencing any tests, the casing string shall stand cemented under pressure until both of the following conditions have been met: 1) cement reaches a minimum compressive strength of 500 psi for all cement blends, 2) until cement has been in place at least 24 hours. WOC time will be recorded in the driller's log. The casing integrity test can be done (prior to the cement setting up) immediately after bumping the plug.
3. Wait on cement (WOC) for Water Basin: After cementing but before commencing any tests, the casing string shall stand cemented under pressure until both of the following conditions have been met: 1) cement reaches a minimum compressive strength of 500 psi at the shoe, 2) until cement has been in place at least 8 hours. WOC time will be recorded in the driller's log. See individual casing strings for details regarding lead cement slurry requirements. The casing integrity test can be done (prior to the cement setting up) immediately after bumping the plug.
4. Provide compressive strengths including hours to reach required 500 pounds compressive strength prior to cementing each casing string. Have well specific cement details onsite prior to pumping the cement for each casing string.

5. No pea gravel permitted for remedial or fall back remedial without prior authorization from the BLM engineer.
6. On that portion of any well approved for a 5M BOPE system or greater, a pressure integrity test of each casing shoe shall be performed. Formation at the shoe shall be tested to a minimum of the mud weight equivalent anticipated to control the formation pressure to the next casing depth or at total depth of the well. This test shall be performed before drilling more than 20 feet of new hole.
7. If hardband drill pipe is rotated inside casing, returns will be monitored for metal. If metal is found in samples, drill pipe will be pulled and rubber protectors which have a larger diameter than the tool joints of the drill pipe will be installed prior to continuing drilling operations.
8. Whenever a casing string is cemented in the R-111-P potash area, the NMOCD requirements shall be followed.

B. PRESSURE CONTROL

1. All blowout preventer (BOP) and related equipment (BOPE) shall comply with well control requirements as described in Onshore Oil and Gas Order No. 2 and API RP 53 Sec. 17.
2. If a variance is approved for a flexible hose to be installed from the BOP to the choke manifold, the following requirements apply: The flex line must meet the requirements of API 16C. Check condition of flexible line from BOP to choke manifold, replace if exterior is damaged or if line fails test. Line to be as straight as possible with no hard bends and is to be anchored according to Manufacturer's requirements. The flexible hose can be exchanged with a hose of equal size and equal or greater pressure rating. Anchor requirements, specification sheet and hydrostatic pressure test certification matching the hose in service, to be onsite for review. These documents shall be posted in the company man's trailer and on the rig floor.
3. 5M or higher system requires an HCR valve, remote kill line and annular to match. The remote kill line is to be installed prior to testing the system and tested to stack pressure.
4. If the operator has proposed a multi-bowl wellhead assembly in the APD. The following requirements must be met:
 - a. Wellhead shall be installed by manufacturer's representatives, submit documentation with subsequent sundry.
 - b. If the welding is performed by a third party, the manufacturer's representative shall monitor the temperature to verify that it does not exceed the maximum temperature of the seal.

- c. Manufacturer representative shall install the test plug for the initial BOP test.
 - d. Whenever any seal subject to test pressure is broken, all the tests in OOGO2.III.A.2.i must be followed.
 - e. If the cement does not circulate and one inch operations would have been possible with a standard wellhead, the well head shall be cut off, cementing operations performed and another wellhead installed.
- 5. The appropriate BLM office shall be notified a minimum of 4 hours in advance for a representative to witness the tests.
 - a. In a water basin, for all casing strings utilizing slips, these are to be set as soon as the crew and rig are ready and any fallback cement remediation has been done. The casing cut-off and BOP installation can be initiated four hours after installing the slips, which will be approximately six hours after bumping the plug. For those casing strings not using slips, the minimum wait time before cut-off is eight hours after bumping the plug. BOP/BOPE testing can begin after cut-off or once cement reaches 500 psi compressive strength (including lead when specified), whichever is greater. However, if the float does not hold, cut-off cannot be initiated until cement reaches 500 psi compressive strength (including lead when specified).
 - b. In potash areas, for all casing strings utilizing slips, these are to be set as soon as the crew and rig are ready and any fallback cement remediation has been done. For all casing strings, casing cut-off and BOP installation can be initiated at twelve hours after bumping the plug. However, **no tests** shall commence until the cement has had a minimum of 24 hours setup time, except the casing pressure test can be initiated immediately after bumping the plug (only applies to single stage cement jobs).
 - c. The tests shall be done by an independent service company utilizing a test plug not a cup or J-packer. The operator also has the option of utilizing an independent tester to test without a plug (i.e. against the casing) pursuant to Onshore Order 2 with the pressure not to exceed 70% of the burst rating for the casing. Any test against the casing must meet the WOC time for water basin (8 hours) or potash (24 hours) or 500 pounds compressive strength, whichever is greater, prior to initiating the test (see casing segment as lead cement may be critical item).
 - d. The test shall be run on a 5000 psi chart for a 2-3M BOP/BOP, on a 10000 psi chart for a 5M BOP/BOPE and on a 15000 psi chart for a 10M BOP/BOPE. If a linear chart is used, it shall be a one hour chart. A circular chart shall have a maximum 2 hour clock. If a twelve hour or twenty-four hour chart is used, tester shall make a notation that it is run with a two hour clock.
 - e. The results of the test shall be reported to the appropriate BLM office.

- f. All tests are required to be recorded on a calibrated test chart. A copy of the BOP/BOPE test chart and a copy of independent service company test will be submitted to the appropriate BLM office.
- g. The BOP/BOPE test shall include a low pressure test from 250 to 300 psi. The test will be held for a minimum of 10 minutes if test is done with a test plug and 30 minutes without a test plug. This test shall be performed prior to the test at full stack pressure.
- h. BOP/BOPE must be tested by an independent service company within 500 feet of the top of the Wolfcamp formation if the time between the setting of the intermediate casing and reaching this depth exceeds 20 days. This test does not exclude the test prior to drilling out the casing shoe as per Onshore Order No. 2.

C. DRILLING MUD

Mud system monitoring equipment, with derrick floor indicators and visual and audio alarms, shall be operating before drilling into the Wolfcamp formation, and shall be used until production casing is run and cemented.

D. WASTE MATERIAL AND FLUIDS

All waste (i.e. drilling fluids, trash, salts, chemicals, sewage, gray water, etc.) created as a result of drilling operations and completion operations shall be safely contained and disposed of properly at a waste disposal facility. No waste material or fluid shall be disposed of on the well location or surrounding area.

Porto-johns and trash containers will be on-location during fracturing operations or any other crew-intensive operations.

ZS 042021

DISTRICT I
1625 N. FRANK DR., HOBBS, NM 88240
Phone: (505) 363-4161 Fax: (505) 363-0720

DISTRICT II
811 S. FIRST ST., ARTESIA, NM 88210
Phone: (505) 748-1283 Fax: (505) 748-8720

DISTRICT III
1000 RIO BRAZOS RD., AZTEC, NM 87410
Phone: (505) 534-8178 Fax: (505) 534-8170

DISTRICT IV
1220 S. ST. FRANCIS DR., SANTA FE, NM 87505
Phone: (505) 478-3480 Fax: (505) 478-3482

State of New Mexico
Energy, Minerals & Natural Resources Department
OIL CONSERVATION DIVISION
1220 SOUTH ST. FRANCIS DR.
Santa Fe, New Mexico 87505

Form C-102
Revised August 1, 2011
Submit one copy to appropriate
District Office

☐ AMENDED REPORT

WELL LOCATION AND ACREAGE DEDICATION PLAT

API Number 30-025-49139	Pool Code 98248	Pool Name WC-025 G-08 S243217P;UPR WOLFCAMP
Property Code 331170	Property Name AZORES FEDERAL COM	Well Number 704H
OGRID No. 229137	Operator Name COG OPERATING, LLC	Elevation 3500.8'

Surface Location

UL or lot No.	Section	Township	Range	Lot Idn	Feet from the	North/South line	Feet from the	East/West line	County
N	29	24-S	32-E		855	SOUTH	2622	WEST	LEA

Bottom Hole Location If Different From Surface

UL or lot No.	Section	Township	Range	Lot Idn	Feet from the	North/South line	Feet from the	East/West line	County
C	20	24-S	32-E		50	NORTH	2178	WEST	LEA

Dedicated Acres	Joint or Infill	Consolidation Code	Order No.
640			

NO ALLOWABLE WILL BE ASSIGNED TO THIS COMPLETION UNTIL ALL INTERESTS HAVE BEEN CONSOLIDATED
OR A NON-STANDARD UNIT HAS BEEN APPROVED BY THE DIVISION

<p>LIP 100' FNL & 2178' FWL Y=440688.3 N X=737758.7 E LAT.=32.209934° N LONG.=103.698247° W</p> <p>NMNM116575</p> <p>POINT LEGEND</p> <table border="1"> <tr><td>1</td><td>Y=440782.4 N X=735580.1 E</td></tr> <tr><td>2</td><td>Y=438117.5 N X=735588.4 E</td></tr> <tr><td>3</td><td>Y=435477.4 N X=735827.9 E</td></tr> <tr><td>4</td><td>Y=432838.9 N X=735841.2 E</td></tr> <tr><td>5</td><td>Y=430198.2 N X=735882.0 E</td></tr> <tr><td>6</td><td>Y=430227.7 N X=738302.7 E</td></tr> <tr><td>7</td><td>Y=435509.2 N X=738261.0 E</td></tr> <tr><td>8</td><td>Y=440793.8 N X=738223.0 E</td></tr> </table> <p>NMNM120908</p> <p>FTP 100' FSL & 2178' FWL Y=430322.6 N X=737839.1 E LAT.=32.181440° N LONG.=103.698184° W GRID AZ. TO FTP 209°57'25"</p> <p>LEASE X-ING LAT.=32.195682° N LONG.=103.698216° W</p> <p>SECTION 20 SECTION 29</p> <p>GRID AZ. - 359°33'20" HORZ. DIST. - 10416.0'</p> <p>2178' 50' 2622' 855'</p>	1	Y=440782.4 N X=735580.1 E	2	Y=438117.5 N X=735588.4 E	3	Y=435477.4 N X=735827.9 E	4	Y=432838.9 N X=735841.2 E	5	Y=430198.2 N X=735882.0 E	6	Y=430227.7 N X=738302.7 E	7	Y=435509.2 N X=738261.0 E	8	Y=440793.8 N X=738223.0 E	<p>NAD 83 NME PROPOSED BOTTOM HOLE LOCATION Y=440738.2 N X=737758.3 E LAT.=32.210071° N LONG.=103.698247° W</p> <p>NAD 83 NME SURFACE LOCATION Y=431082.5 N X=738277.1 E LAT.=32.183522° N LONG.=103.696754° W</p>	<p>OPERATOR CERTIFICATION I hereby certify that the information herein is true and complete to the best of my knowledge and belief, and that this organization either owns a working interest or unleased mineral interest in the land including the proposed bottom hole location or has a right to drill this well at this location pursuant to a contract with an owner of such mineral or working interest, or to a voluntary pooling agreement or a compulsory pooling order heretofore entered by the division.</p> <p><i>Mayte Reyes</i> 1-15-2021 Signature Date Mayte Reyes Printed Name mreyes1@concho.com E-mail Address</p> <p>SURVEYOR CERTIFICATION I hereby certify that the well location shown on this plat was plotted from field notes of actual surveys made by me or under my supervision, and that the same is true and correct to the best of my belief.</p> <p>NOVEMBER 20, 2020 Date of Survey</p> <p>Signature & Seal of Professional Surveyor CHAD L. HARCROW NEW MEXICO 17777 LICENSED PROFESSIONAL SURVEYOR <i>Chad Harcrow</i> 12/8/20 Certificate No. CHAD HARCROW 17777 W.O. # 20-1633 DRAWN BY: WN</p>
1	Y=440782.4 N X=735580.1 E																	
2	Y=438117.5 N X=735588.4 E																	
3	Y=435477.4 N X=735827.9 E																	
4	Y=432838.9 N X=735841.2 E																	
5	Y=430198.2 N X=735882.0 E																	
6	Y=430227.7 N X=738302.7 E																	
7	Y=435509.2 N X=738261.0 E																	
8	Y=440793.8 N X=738223.0 E																	

District I
1625 N. French Dr., Hobbs, NM 88240
District II
811 S. First St., Artesia, NM 88210
District III
1000 Rio Brazos Road, Aztec, NM 87410
District IV
1220 S. St. Francis Dr., Santa Fe, NM 87505

State of New Mexico
Energy, Minerals and Natural Resources Department
Oil Conservation Division
1220 South St. Francis Dr.
Santa Fe, NM 87505

Submit Original
to Appropriate
District Office

GAS CAPTURE PLAN

Date: 1/15/21

☒ Original

Operator & OGRID No.: COG Operating LLC, (229137)

☐ Amended - Reason for Amendment: _____

This Gas Capture Plan outlines actions to be taken by the Operator to reduce well/production facility flaring/venting for new completion (new drill, recomple to new zone, re-frac) activity.

Note: Form C-129 must be submitted and approved prior to exceeding 60 days allowed by Rule (Subsection A of 19.15.18.12 NMAC).

Well(s)/Production Facility – Name of facility

The well(s) that will be located at the production facility are shown in the table below.

Well Name	API	Well Location (ULSTR)	Footages	Expected MCF/D	Flared or Vented	Comments
Azores Federal Com 701H	30-025-	P-29-24S-32E	855' FSL & 620' FEL	±1200	None Planned	APD Submission Plan Subject to change
Azores Federal Com 702H	30-025-	P-29-24S-32E	855' FSL & 650' FEL	±1200	None Planned	APD Submission Plan Subject to change
Azores Federal Com 703H	30-025-	O-29-24S-32E	855' FSL & 2630' FEL	±1200	None Planned	APD Submission Plan Subject to change
Azores Federal Com 704H	30-025-49139	N-29-24S-32E	855' FSL & 2622' FWL	±1200	None Planned	APD Submission Plan Subject to change
Azores Federal Com 705H	30-025-	M-29-24S-32E	855' FSL & 1285' FWL	±1200	None Planned	APD Submission Plan Subject to change
Azores Federal Com 706H	30-025-	M-29-24S-32E	855' FSL & 1255' FWL	±1200	None Planned	APD Submission Plan Subject to change

Gathering System and Pipeline Notification

Well(s) will be connected to a production facility after flowback operations are complete, if gas transporter system is in place. The gas produced from production facility is dedicated to Lucid and will be connected to Red Hills low pressure gathering system located in Lea County, New Mexico. COG Operating LLC provides (periodically) to Lucid a drilling, completion and estimated first production date for wells that are scheduled to be drilled in the foreseeable future. In addition, COG Operating LLC and Lucid have periodic conference calls to discuss changes to drilling and completion schedules. Gas from these wells will be processed at Lucid Processing Plant located in Sec. 13, 24S, 33E, Lea County, New Mexico. The actual flow of the gas will be based on compression operating parameters and gathering system pressures.

Flowback Strategy

After the fracture treatment/completion operations, well(s) will be produced to temporary production tanks and gas will be flared or vented. During flowback, the fluids and sand content will be monitored. When the produced fluids contain minimal sand, the wells will be turned to production facilities. Gas sales should start as soon as the wells start flowing through the production facilities, unless there are operational issues on Gas Transporter system at that time. Based on current information, it is Operator's belief the system can take this gas upon completion of the well(s).

Safety requirements during cleanout operations from the use of underbalanced air cleanout systems may necessitate that sand and non-pipeline quality gas be vented and/or flared rather than sold on a temporary basis.

Alternatives to Reduce Flaring

Below are alternatives considered from a conceptual standpoint to reduce the amount of gas flared.

- Power Generation – On lease
 - Only a portion of gas is consumed operating the generator, remainder of gas will be flared
- Compressed Natural Gas – On lease
 - Gas flared would be minimal, but might be uneconomical to operate when gas volume declines
- NGL Removal – On lease
 - Plants are expensive, residue gas is still flared, and uneconomical to operate when gas volume declines



U.S. Department of the Interior
BUREAU OF LAND MANAGEMENT

APD Print Report

05/18/2021

APD ID: 10400067918

Submission Date: 01/17/2021

Highlighted data
reflects the most
recent changes

Operator Name: COG OPERATING LLC

Federal/Indian APD: FED

Well Name: AZORES FEDERAL COM

Well Number: 704H

[Show Final Text](#)

Well Type: OIL WELL

Well Work Type: Drill

Application

Section 1 - General

APD ID: 10400067918

Tie to previous NOS? N

Submission Date: 01/17/2021

BLM Office: CARLSBAD

User: MAYTE REYES

Title: Regulatory Analyst

Federal/Indian APD: FED

Is the first lease penetrated for production Federal or Indian? FED

Lease number: NMNM120908

Lease Acres:

Surface access agreement in place?

Allotted?

Reservation:

Agreement in place? NO

Federal or Indian agreement:

Agreement number:

Agreement name:

Keep application confidential? Y

Permitting Agent? NO

APD Operator: COG OPERATING LLC

Operator letter of designation:

Operator Info

Operator Organization Name: COG OPERATING LLC

Operator Address: 600 West Illinois Ave

Zip: 79701

Operator PO Box:

Operator City: Midland

State: TX

Operator Phone: (432)683-7443

Operator Internet Address: RODOM@CONCHO.COM

Section 2 - Well Information

Well in Master Development Plan? NO

Master Development Plan name:

Well in Master SUPO? NO

Master SUPO name:

Approval Date: 04/22/2021

Page 1 of 23

Operator Name: COG OPERATING LLC**Well Name:** AZORES FEDERAL COM**Well Number:** 704H**Well in Master Drilling Plan?** NO**Master Drilling Plan name:****Well Name:** AZORES FEDERAL COM**Well Number:** 704H**Well API Number:****Field/Pool or Exploratory?** Field and Pool**Field Name:** Wildcat**Pool Name:** WOLFCAMP**Is the proposed well in an area containing other mineral resources?** NATURAL GAS,OIL**Is the proposed well in a Helium production area?** N**Use Existing Well Pad?** N**New surface disturbance?****Type of Well Pad:** MULTIPLE WELL**Multiple Well Pad Name:**
AZORES FEDERAL COM**Number:** 703H and 704H**Well Class:** HORIZONTAL**Number of Legs:** 1**Well Work Type:** Drill**Well Type:** OIL WELL**Describe Well Type:****Well sub-Type:** EXPLORATORY (WILDCAT)**Describe sub-type:****Distance to town:** 21 Miles**Distance to nearest well:** 30 FT**Distance to lease line:** 50 FT**Reservoir well spacing assigned acres Measurement:** 640 Acres**Well plat:** COG_Azores_704H_C102_20210116195351.pdf**Well work start Date:** 04/01/2021**Duration:** 30 DAYS**Section 3 - Well Location Table****Survey Type:** RECTANGULAR**Describe Survey Type:****Datum:** NAD83**Vertical Datum:** NAVD88**Survey number:****Reference Datum:** GROUND LEVEL

Wellbore	NS-Foot	NS Indicator	EW-Foot	EW Indicator	Twsp	Range	Section	Aliquot/Lot/Tract	Latitude	Longitude	County	State	Meridian	Lease Type	Lease Number	Elevation	MD	TVD	Will this well produce from this lease?
SHL Leg #1	855	FSL	262 2	FW L	24S	32E	29	Aliquot SESW	32.18352 2	- 103.6967 54	LEA	NEW MEXI CO	NEW MEXI CO	F	NMNM 120908	350 1	0	0	Y
KOP Leg #1	855	FSL	262 2	FW L	24S	32E	29	Aliquot SESW	32.18352 2	- 103.6967 54	LEA	NEW MEXI CO	NEW MEXI CO	F	NMNM 120908	350 1	0	0	Y

Approval Date: 04/22/2021

Page 2 of 23

Operator Name: COG OPERATING LLC

Well Name: AZORES FEDERAL COM

Well Number: 704H

Wellbore	NS-Foot	NS Indicator	EW-Foot	EW Indicator	Twsp	Range	Section	Aliquot/Lot/Tract	Latitude	Longitude	County	State	Meridian	Lease Type	Lease Number	Elevation	MD	TVD	Will this well produce from this lease?
PPP Leg #1-1	100	FSL	2178	FWL	24S	32E	29	Aliquot SESW	32.18144	-103.698184	LEA	NEW MEXICO	NEW MEXICO	F	NMNM 120908	-8325	11902	11826	Y
EXIT Leg #1	100	FNL	2178	FWL	24S	32E	20	Aliquot NENW 4	32.209934	-103.698247	LEA	NEW MEXICO	NEW MEXICO	F	NMNM 116575	-8474	22180	11975	Y
BHL Leg #1	50	FNL	2178	FWL	24S	32E	20	Aliquot NENW 1	32.210071	-103.698247	LEA	NEW MEXICO	NEW MEXICO	F	NMNM 116575	-8474	22230	11975	Y

Drilling Plan

Section 1 - Geologic Formations

Formation ID	Formation Name	Elevation	True Vertical Depth	Measured Depth	Lithologies	Mineral Resources	Producing Formation
1386239	QUATERNARY	3501	0	0	ALLUVIUM	NONE	N
1386218	RUSTLER	2735	766	766	ALLUVIUM	NONE	N
1386219	TOP SALT	2427	1074	1074	SALT	NONE	N
1386234	BOTTOM SALT	-875	4376	4376	ANHYDRITE, SALT	NONE	N
1386237	LAMAR	-1091	4592	4592	SANDSTONE	NONE	N
1386226	BELL CANYON	-1126	4627	4627	SANDSTONE, SILTSTONE	NONE	N
1386221	CHERRY CANYON	-1949	5450	5450	SANDSTONE, SILTSTONE	NATURAL GAS, OIL	N
1386227	BRUSHY CANYON	-3438	6939	6939	SANDSTONE, SILTSTONE	NATURAL GAS, OIL	N
1386231	BONE SPRING LIME	-5021	8522	8522	LIMESTONE	NATURAL GAS, OIL	N
1386223	BONE SPRING 1ST	-6131	9632	9632	SANDSTONE	NATURAL GAS, OIL	N
1386233		-10937	9653	9653			N

Approval Date: 04/22/2021

Page 3 of 23

Operator Name: COG OPERATING LLC**Well Name:** AZORES FEDERAL COM**Well Number:** 704H

Formation ID	Formation Name	Elevation	True Vertical Depth	Measured Depth	Lithologies	Mineral Resources	Producing Formation
1386224	BONE SPRING 2ND	-6753	10254	10254	SANDSTONE	NATURAL GAS, OIL	N
1386217	BONE SPRING 3RD	-8022	11523	11523	SANDSTONE	NATURAL GAS, OIL	N
1386228	WOLFCAMP	-8472	11973	11973	SILTSTONE	NATURAL GAS, OIL	Y
1386246	WOLFCAMP	-8979	12480	12480	SHALE	NATURAL GAS, OIL	N

Section 2 - Blowout Prevention

Pressure Rating (PSI): 10M**Rating Depth:** 11975

Equipment: Annular. The BOP equipment will include a Kelly cock and floor safety valve (inside BOP) and choke lines and choke manifold.

Requesting Variance? YES

Variance request: Request a 5M variance on a 10M system. (5M variance attached in section 8). A variance is requested for the use of a flexible choke line from the BOP to choke manifold. See attached for specs and hydrostatic test chart.

Testing Procedure: BOP/BOPE will be tested by an independent service company to 250 psi low and the high pressure indicated above per Onshore Order 2 requirements. The System may be upgraded to a higher pressure but still tested to the working pressure listed in the table above. If the system is upgraded all of the components installed will be functional and tested.

Choke Diagram Attachment:

COG_Azores_10M_Choke_20210115184014.pdf

BOP Diagram Attachment:

COG_Azores_10M_BOP_20210115184041.pdf

COG_Azores_Flex_Hose_Variance_20210115184101.pdf

Pressure Rating (PSI): 5M**Rating Depth:** 11493

Equipment: Annular. The BOP equipment will include a Kelly cock and floor safety valve (inside BOP) and choke lines and choke manifold.

Requesting Variance? NO

Variance request: A variance is requested for the use of a flexible choke line from the BOP to choke manifold. See attached for specs and hydrostatic test chart.

Testing Procedure: BOP/BOPE will be tested by an independent service company to 250 psi low and the high pressure indicated above per Onshore Order 2 requirements. The System may be upgraded to a higher pressure but still tested to the working pressure listed in the table above. If the system is upgraded all of the components installed will be functional and tested.

Choke Diagram Attachment:

COG_Azores_5M_Choke_20210115183103.pdf

BOP Diagram Attachment:

Approval Date: 04/22/2021

Page 4 of 23

Operator Name: COG OPERATING LLC**Well Name:** AZORES FEDERAL COM**Well Number:** 704H

COG_Azores_5M_Choke_20210115183103.pdf

COG_Azores_5M_BOP_20210115183112.pdf

COG_Azores_Flex_Hose_Variance_20210115183807.pdf

Section 3 - Casing

Casing ID	String Type	Hole Size	Csg Size	Condition	Standard	Tapered String	Top Set MD	Bottom Set MD	Top Set TVD	Bottom Set TVD	Top Set MSL	Bottom Set MSL	Calculated casing length MD	Grade	Weight	Joint Type	Collapse SF	Burst SF	Joint SF Type	Joint SF	Body SF Type	Body SF
1	SURFACE	14.75	10.75	NEW	API	N	0	1024	0	1024	3501	2477	1024	J-55	45.5	OTHER - BTC	4.56	1.15	DRY	17.08	DRY	15.5
2	INTERMEDIATE	8.75	7.625	NEW	API	Y	0	11493	0	11493	-6907	-7992	11493	HCP-110	29.7	OTHER - FJM	1.25	1.51	DRY	1.93	DRY	2.0
3	PRODUCTION	6.75	5.5	NEW	API	Y	0	22230	0	11493	-6907	-7992	22230	P-110	23	OTHER - Talon HTQ	2.05	2.32	DRY	2.57	DRY	2.0

Casing Attachments**Casing ID:** 1 **String Type:** SURFACE**Inspection Document:****Spec Document:****Tapered String Spec:****Casing Design Assumptions and Worksheet(s):**

COG_Azores_704H_Casing_Prog_20210116202858.pdf

Operator Name: COG OPERATING LLC

Well Name: AZORES FEDERAL COM

Well Number: 704H

Casing Attachments

Casing ID: 2 String Type: INTERMEDIATE

Inspection Document:

Spec Document:

Tapered String Spec:

COG_Azores_704H_Casing_Prog_20210116203030.pdf

Casing Design Assumptions and Worksheet(s):

COG_Azores_704H_Casing_Prog_20210116203044.pdf

Casing ID: 3 String Type: PRODUCTION

Inspection Document:

Spec Document:

Tapered String Spec:

COG_Azores_704H_Casing_Prog_20210116203122.pdf

Casing Design Assumptions and Worksheet(s):

COG_Azores_704H_Casing_Prog_20210116203156.pdf

Section 4 - Cement

String Type	Lead/Tail	Stage Tool Depth	Top MD	Bottom MD	Quantity(sx)	Yield	Density	Cu Ft	Excess%	Cement type	Additives
SURFACE	Lead	1	0	1024	420	1.75	13.5	735	50	Class C	4% Gel
SURFACE	Tail		0	1024	250	1.34	14.8	335	50	C	2% CaCl2
INTERMEDIATE	Lead		0	1149 3	1000	2.8	11	2800	50	NeoCem	No additives
INTERMEDIATE	Tail		0	1149 3	300	1.1	16.4	330	50	Class H	No additives

Approval Date: 04/22/2021

Page 6 of 23

Operator Name: COG OPERATING LLC

Well Name: AZORES FEDERAL COM

Well Number: 704H

String Type	Lead/Tail	Stage Tool Depth	Top MD	Bottom MD	Quantity(sx)	Yield	Density	Cu Ft	Excess%	Cement type	Additives
PRODUCTION	Lead	7500	1197 5	2223 0	750	2	12.7	1500	35	Lead: 35:65:6 H Blend	No additives
PRODUCTION	Tail		1197 5	2223 0	1000	1.24	14.4	1240	35	Tail: 50:50:2 Class H Blend	No additives

Section 5 - Circulating Medium

Mud System Type: Closed

Will an air or gas system be Used? NO

Description of the equipment for the circulating system in accordance with Onshore Order #2:

Diagram of the equipment for the circulating system in accordance with Onshore Order #2:

Describe what will be on location to control well or mitigate other conditions: Sufficient mud materials to maintain mud properties and meet minimum lost circulation and weight increase requirements will be kept on location at all times

Describe the mud monitoring system utilized: PVT/Pason/Visual Monitoring

Circulating Medium Table

Top Depth	Bottom Depth	Mud Type	Min Weight (lbs/gal)	Max Weight (lbs/gal)	Density (lbs/cu ft)	Gel Strength (lbs/100 sqft)	PH	Viscosity (CP)	Salinity (ppm)	Filtration (cc)	Additional Characteristics
1024	1149 3	OTHER : Brine Diesel Emulsion	8.6	9.4							Brine Diesel Emulsion
1149 3	2223 0	OIL-BASED MUD	10.5	12							OBM
0	1024	OTHER : Fresh water gel	8.4	8.6							Fresh water gel

Operator Name: COG OPERATING LLC**Well Name:** AZORES FEDERAL COM**Well Number:** 704H

Section 6 - Test, Logging, Coring

List of production tests including testing procedures, equipment and safety measures:

None planned

List of open and cased hole logs run in the well:

COMPENSATED NEUTRON LOG,GAMMA RAY LOG,

Coring operation description for the well:

None planned

Section 7 - Pressure

Anticipated Bottom Hole Pressure: 7475**Anticipated Surface Pressure:** 4840**Anticipated Bottom Hole Temperature(F):** 175**Anticipated abnormal pressures, temperatures, or potential geologic hazards?** NO**Describe:****Contingency Plans geohazards description:****Contingency Plans geohazards attachment:****Hydrogen Sulfide drilling operations plan required?** YES**Hydrogen sulfide drilling operations plan:**

COG_Azores_703H_704H_H2S_Schem_20210116194425.pdf

COG_Azores_H2S_SUP_20210115185729.pdf

Section 8 - Other Information

Proposed horizontal/directional/multi-lateral plan submission:

COG_Azores_704H_Directional_Plan_20210116203535.pdf

COG_Azores_704H_AC_RPT_20210116203544.pdf

Other proposed operations facets description:

Geological formations on Section 2 in AFMSS II are not correct. See drilling program attached for correct formations.

Drilling Program.

Cement Program.

GCP.

Talon.

Proprietary Connections Performance.

Other proposed operations facets attachment:

5.500_23.00__0.415__P110_RY_USS_TALON_HTQ_RD5.900_Data_Sheet_07_21_2020_20210115185901.pdf

COG_Azorezs_Fed_Com_GCP_20210116162810.pdf

Proprietary_Connections_Performance_Data_7.6250_29.7000_0.3750__P110_HC_20210115185909.pdf

Approval Date: 04/22/2021

Page 8 of 23

Operator Name: COG OPERATING LLC**Well Name:** AZORES FEDERAL COM**Well Number:** 704H

COG_Azores_704H_Drilling_Program_20210116203600.pdf

COG_Azores_704H_Cement_Prog_20210116203608.pdf

Proprietary_Connections_Performance_Data_5.5000_23.0000_0.4150__USS_RYS110_20210407110253.pdf

Other Variance attachment:

COG_5M_Variance_Well_Plan_20200513161353.pdf

SUPO

Section 1 - Existing Roads**Will existing roads be used?** YES**Existing Road Map:**

COG_Azores_Existing_Road_20210115190114.pdf

Existing Road Purpose: ACCESS**Row(s) Exist?** YES**ROW ID(s)****ID:****Do the existing roads need to be improved?** NO**Existing Road Improvement Description:****Existing Road Improvement Attachment:****Section 2 - New or Reconstructed Access Roads****Will new roads be needed?** YES**New Road Map:**

COG_Azores_Road_Plat_20210115190251.pdf

New road type: RESOURCE**Length:** 3479.5 Feet**Width (ft.):** 30**Max slope (%):** 33**Max grade (%):** 1**Army Corp of Engineers (ACOE) permit required?** N**ACOE Permit Number(s):****New road travel width:** 14**New road access erosion control:** Water will be diverted where necessary to avoid ponding, prevent erosion, maintain good drainage and to be consistent with local drainage patterns.**New road access plan or profile prepared?** N**New road access plan attachment:**

Approval Date: 04/22/2021

Page 9 of 23

Operator Name: COG OPERATING LLC**Well Name:** AZORES FEDERAL COM**Well Number:** 704H**Access road engineering design?** N**Access road engineering design attachment:****Turnout?** N**Access surfacing type:** OTHER**Access topsoil source:** OFFSITE**Access surfacing type description:** Caliche**Access onsite topsoil source depth:****Offsite topsoil source description:** Caliche**Onsite topsoil removal process:****Access other construction information:****Access miscellaneous information:****Number of access turnouts:****Access turnout map:****Drainage Control****New road drainage crossing:** OTHER**Drainage Control comments:** None needed.**Road Drainage Control Structures (DCS) description:** None needed.**Road Drainage Control Structures (DCS) attachment:****Access Additional Attachments**

Section 3 - Location of Existing Wells

Existing Wells Map? YES**Attach Well map:**

COG_Azores_704H_1_Mile_Data_20210116200120.pdf

Section 4 - Location of Existing and/or Proposed Production Facilities

Submit or defer a Proposed Production Facilities plan? SUBMIT**Production Facilities description:****Production Facilities map:**

COG_Azores_Federal_29_N_CTB_20210115190517.pdf

COG_Azores_Oil_Gas_Flowlines_20210115190536.pdf

COG_Azores_Powerlines_20210115190552.pdf

Approval Date: 04/22/2021

Page 10 of 23

Operator Name: COG OPERATING LLC

Well Name: AZORES FEDERAL COM

Well Number: 704H

Section 5 - Location and Types of Water Supply**Water Source Table****Water source type:** OTHER**Describe type:** Fresh Water. See Below.**Water source use type:** ICE PAD CONSTRUCTION &
MAINTENANCE
SURFACE CASING
STIMULATION**Source latitude:****Source longitude:****Source datum:****Water source permit type:** PRIVATE CONTRACT**Water source transport method:** PIPELINE**Source land ownership:** PRIVATE**Source transportation land ownership:** PRIVATE**Water source volume (barrels):** 450000**Source volume (acre-feet):** 58.001892**Source volume (gal):** 18900000**Water source type:** OTHER**Describe type:** Brine Water. See Below.**Water source use type:** INTERMEDIATE/PRODUCTION
CASING**Source latitude:****Source longitude:****Source datum:****Water source permit type:** PRIVATE CONTRACT**Water source transport method:** TRUCKING**Source land ownership:** COMMERCIAL**Source transportation land ownership:** COMMERCIAL**Water source volume (barrels):** 30000**Source volume (acre-feet):** 3.866793

Operator Name: COG OPERATING LLC**Well Name:** AZORES FEDERAL COM**Well Number:** 704H**Source volume (gal):** 1260000**Water source and transportation map:**

COG_Azores_Brine_H2O_20210115190706.pdf

COG_Azores_Fresh_H2O_20210115190716.pdf

Water source comments: See attached maps.**New water well?** N**New Water Well Info****Well latitude:****Well Longitude:****Well datum:****Well target aquifer:****Est. depth to top of aquifer(ft):****Est thickness of aquifer:****Aquifer comments:****Aquifer documentation:****Well depth (ft):****Well casing type:****Well casing outside diameter (in.):****Well casing inside diameter (in.):****New water well casing?****Used casing source:****Drilling method:****Drill material:****Grout material:****Grout depth:****Casing length (ft.):****Casing top depth (ft.):****Well Production type:****Completion Method:****Water well additional information:****State appropriation permit:****Additional information attachment:****Section 6 - Construction Materials****Using any construction materials:** YES**Construction Materials description:** Caliche will be obtained from the actual well site if available. If not available onsite, caliche will be hauled from the nearest BLM approved caliche pit in Section 1, T25S, R31E.**Construction Materials source location attachment:**

Operator Name: COG OPERATING LLC**Well Name:** AZORES FEDERAL COM**Well Number:** 704H**Section 7 - Methods for Handling Waste****Waste type:** SEWAGE**Waste content description:** Human waste and gray water**Amount of waste:** 1000 gallons**Waste disposal frequency :** One Time Only**Safe containment description:** Waste will be properly contained and disposed of properly at a state approved disposal facility.**Safe containmant attachment:****Waste disposal type:** HAUL TO COMMERCIAL FACILITY **Disposal location ownership:** PRIVATE**Disposal type description:****Disposal location description:** Trucked to an approved disposal facility**Waste type:** GARBAGE**Waste content description:** Garbage and trash produced during drilling and completion operations.**Amount of waste:** 500 pounds**Waste disposal frequency :** One Time Only**Safe containment description:** Garbage and trash produced during drilling and completion operations will be collected in a trash container and disposed of properly at a state approved disposal facility**Safe containmant attachment:****Waste disposal type:** HAUL TO COMMERCIAL FACILITY **Disposal location ownership:** COMMERCIAL**Disposal type description:****Disposal location description:** Trucked to an approved disposal facility.**Waste type:** DRILLING**Waste content description:** Drilling fluids and produced oil land water while drilling and completion operations**Amount of waste:** 6000 barrels**Waste disposal frequency :** One Time Only**Safe containment description:** All drilling waste will be stored safely and disposed of properly**Safe containmant attachment:****Waste disposal type:** HAUL TO COMMERCIAL FACILITY **Disposal location ownership:** COMMERCIAL**Disposal type description:****Disposal location description:** Trucked to an approved disposal facility

Operator Name: COG OPERATING LLC**Well Name:** AZORES FEDERAL COM**Well Number:** 704H**Reserve Pit****Reserve Pit being used?** NO**Temporary disposal of produced water into reserve pit?** NO**Reserve pit length (ft.)****Reserve pit width (ft.)****Reserve pit depth (ft.)****Reserve pit volume (cu. yd.)****Is at least 50% of the reserve pit in cut?****Reserve pit liner****Reserve pit liner specifications and installation description****Cuttings Area****Cuttings Area being used?** NO**Are you storing cuttings on location?** Y**Description of cuttings location** Roll off cutting containers on tracks**Cuttings area length (ft.)****Cuttings area width (ft.)****Cuttings area depth (ft.)****Cuttings area volume (cu. yd.)****Is at least 50% of the cuttings area in cut?****WCuttings area liner****Cuttings area liner specifications and installation description****Section 8 - Ancillary Facilities****Are you requesting any Ancillary Facilities?:** N**Ancillary Facilities attachment:****Comments:****Section 9 - Well Site Layout****Well Site Layout Diagram:**

COG_Azores_703H_704H_Layout_20210116191429.pdf

Comments:

Approval Date: 04/22/2021

Page 14 of 23

Operator Name: COG OPERATING LLC

Well Name: AZORES FEDERAL COM

Well Number: 704H

Section 10 - Plans for Surface Reclamation

Type of disturbance: New Surface Disturbance

Multiple Well Pad Name: AZORES FEDERAL COM

Multiple Well Pad Number: 703H and 704H

Recontouring attachment:

COG_Azores_703H_704H_Reclamation_20210116191453.pdf

Drainage/Erosion control construction: Immediately following construction, straw waddles will be placed as necessary at the well site to reduce sediment impacts to fragile/sensitive soils.

Drainage/Erosion control reclamation: North 100'. East 100'.

Well pad proposed disturbance (acres): 5.74	Well pad interim reclamation (acres): 0.23	Well pad long term disturbance (acres): 3.67
Road proposed disturbance (acres): 1.12	Road interim reclamation (acres): 1.12	Road long term disturbance (acres): 1.12
Powerline proposed disturbance (acres): 3.31	Powerline interim reclamation (acres): 3.31	Powerline long term disturbance (acres): 3.31
Pipeline proposed disturbance (acres): 1.86	Pipeline interim reclamation (acres): 1.86	Pipeline long term disturbance (acres): 1.86
Other proposed disturbance (acres): 3.67	Other interim reclamation (acres): 3.67	Other long term disturbance (acres): 3.67
Total proposed disturbance: 15.7	Total interim reclamation: 10.190000000000001	Total long term disturbance: 13.629999999999999

Disturbance Comments:

Reconstruction method: Portions of the pad not needed for production operations will be re-contoured to its original state as much as possible. The caliche that is removed will be reused. The stockpiled topsoil will be spread out over reclaimed area and reseeded with BLM approved seed mixture.

Topsoil redistribution: North 100'. East 100',

Soil treatment: None

Existing Vegetation at the well pad: Shinnery Oak/Mesquite grassland

Existing Vegetation at the well pad attachment:

Existing Vegetation Community at the road: Shinnery Oak/Mesquite grassland

Existing Vegetation Community at the road attachment:

Existing Vegetation Community at the pipeline: Shinnery Oak/Mesquite grassland

Existing Vegetation Community at the pipeline attachment:

Existing Vegetation Community at other disturbances: N/A

Existing Vegetation Community at other disturbances attachment:

Approval Date: 04/22/2021

Page 15 of 23

Operator Name: COG OPERATING LLC**Well Name:** AZORES FEDERAL COM**Well Number:** 704H**Non native seed used?** N**Non native seed description:****Seedling transplant description:****Will seedlings be transplanted for this project?** N**Seedling transplant description attachment:****Will seed be harvested for use in site reclamation?** N**Seed harvest description:****Seed harvest description attachment:****Seed Management****Seed Table****Seed Summary****Total pounds/Acre:****Seed Type****Pounds/Acre****Seed reclamation attachment:****Operator Contact/Responsible Official Contact Info****First Name:****Last Name:****Phone:****Email:****Seedbed prep:****Seed BMP:****Seed method:****Existing invasive species?** N**Existing invasive species treatment description:****Existing invasive species treatment attachment:****Weed treatment plan description:** N/A**Weed treatment plan attachment:****Monitoring plan description:** N/A**Monitoring plan attachment:**

Approval Date: 04/22/2021

Page 16 of 23

Operator Name: COG OPERATING LLC**Well Name:** AZORES FEDERAL COM**Well Number:** 704H**Success standards:** N/A**Pit closure description:** N/A**Pit closure attachment:**

COG_Azores_703H_704H_Closed_Loop_20210116191515.pdf

Section 11 - Surface Ownership

Disturbance type: WELL PAD**Describe:****Surface Owner:** BUREAU OF LAND MANAGEMENT**Other surface owner description:****BIA Local Office:****BOR Local Office:****COE Local Office:****DOD Local Office:****NPS Local Office:****State Local Office:****Military Local Office:****USFWS Local Office:****Other Local Office:****USFS Region:****USFS Forest/Grassland:****USFS Ranger District:**

Section 12 - Other Information

Right of Way needed? N**Use APD as ROW?****ROW Type(s):**

ROW Applications

Approval Date: 04/22/2021

Page 17 of 23

Operator Name: COG OPERATING LLC**Well Name:** AZORES FEDERAL COM**Well Number:** 704H**SUPO Additional Information:** SUP Attached**Use a previously conducted onsite?** Y**Previous Onsite information:** Onsite completed on November 19th, 2020 by Gerald Herrera (COG) and Zane Kirsch (BLM).**Other SUPO Attachment**

COG_Azores_Existing_Road_20210115191837.pdf
COG_Azores_Federal_29_N_CTB_20210115191849.pdf
COG_Azores_Oil_Gas_Flowlines_20210115191920.pdf
COG_Azores_Powerlines_20210115191936.pdf
COG_Azores_Road_Plat_20210115191823.pdf
COG_Azores_704H_C102_20210116200230.pdf
COG_Azores_704H_SUP_20210116200237.pdf

PWD

Section 1 - General**Would you like to address long-term produced water disposal?** NO**Section 2 - Lined Pits****Would you like to utilize Lined Pit PWD options?** N**Produced Water Disposal (PWD) Location:****PWD surface owner:****PWD disturbance (acres):****Lined pit PWD on or off channel:****Lined pit PWD discharge volume (bbl/day):****Lined pit specifications:****Pit liner description:**

Approval Date: 04/22/2021

Page 18 of 23

Operator Name: COG OPERATING LLC**Well Name:** AZORES FEDERAL COM**Well Number:** 704H**Pit liner manufacturers information:****Precipitated solids disposal:****Describe precipitated solids disposal:****Precipitated solids disposal permit:****Lined pit precipitated solids disposal schedule:****Lined pit precipitated solids disposal schedule attachment:****Lined pit reclamation description:****Lined pit reclamation attachment:****Leak detection system description:****Leak detection system attachment:****Lined pit Monitor description:****Lined pit Monitor attachment:****Lined pit: do you have a reclamation bond for the pit?****Is the reclamation bond a rider under the BLM bond?****Lined pit bond number:****Lined pit bond amount:****Additional bond information attachment:**

Section 3 - Unlined Pits

Would you like to utilize Unlined Pit PWD options? N**Produced Water Disposal (PWD) Location:****PWD disturbance (acres):****PWD surface owner:****Unlined pit PWD on or off channel:****Unlined pit PWD discharge volume (bbl/day):****Unlined pit specifications:****Precipitated solids disposal:****Describe precipitated solids disposal:****Precipitated solids disposal permit:****Unlined pit precipitated solids disposal schedule:****Unlined pit precipitated solids disposal schedule attachment:****Unlined pit reclamation description:****Unlined pit reclamation attachment:****Unlined pit Monitor description:**

Approval Date: 04/22/2021

Page 19 of 23

Operator Name: COG OPERATING LLC**Well Name:** AZORES FEDERAL COM**Well Number:** 704H**Unlined pit Monitor attachment:****Do you propose to put the produced water to beneficial use?****Beneficial use user confirmation:****Estimated depth of the shallowest aquifer (feet):****Does the produced water have an annual average Total Dissolved Solids (TDS) concentration equal to or less than that of the existing water to be protected?****TDS lab results:****Geologic and hydrologic evidence:****State authorization:****Unlined Produced Water Pit Estimated percolation:****Unlined pit: do you have a reclamation bond for the pit?****Is the reclamation bond a rider under the BLM bond?****Unlined pit bond number:****Unlined pit bond amount:****Additional bond information attachment:**

Section 4 - Injection

Would you like to utilize Injection PWD options? N**Produced Water Disposal (PWD) Location:****PWD surface owner:****PWD disturbance (acres):****Injection PWD discharge volume (bbl/day):****Injection well mineral owner:****Injection well type:****Injection well number:****Injection well name:****Assigned injection well API number?****Injection well API number:****Injection well new surface disturbance (acres):****Minerals protection information:****Mineral protection attachment:****Underground Injection Control (UIC) Permit?****UIC Permit attachment:**

Section 5 - Surface Discharge

Would you like to utilize Surface Discharge PWD options? N

Approval Date: 04/22/2021

Page 20 of 23

Operator Name: COG OPERATING LLC**Well Name:** AZORES FEDERAL COM**Well Number:** 704H**Produced Water Disposal (PWD) Location:****PWD surface owner:****PWD disturbance (acres):****Surface discharge PWD discharge volume (bbl/day):****Surface Discharge NPDES Permit?****Surface Discharge NPDES Permit attachment:****Surface Discharge site facilities information:****Surface discharge site facilities map:**

Section 6 - Other

Would you like to utilize Other PWD options? N**Produced Water Disposal (PWD) Location:****PWD surface owner:****PWD disturbance (acres):****Other PWD discharge volume (bbl/day):****Other PWD type description:****Other PWD type attachment:****Have other regulatory requirements been met?****Other regulatory requirements attachment:**

Bond Info

Bond Information

Federal/Indian APD: FED**BLM Bond number:****BIA Bond number:****Do you have a reclamation bond?** NO**Is the reclamation bond a rider under the BLM bond?****Is the reclamation bond BLM or Forest Service?****BLM reclamation bond number:****Forest Service reclamation bond number:****Forest Service reclamation bond attachment:****Reclamation bond number:****Reclamation bond amount:****Reclamation bond rider amount:****Additional reclamation bond information attachment:**

Approval Date: 04/22/2021

Page 21 of 23

Operator Name: COG OPERATING LLC**Well Name:** AZORES FEDERAL COM**Well Number:** 704H

Operator Certification

Operator Certification

I hereby certify that I, or someone under my direct supervision, have inspected the drill site and access route proposed herein; that I am familiar with the conditions which currently exist; that I have full knowledge of state and Federal laws applicable to this operation; that the statements made in this APD package are, to the best of my knowledge, true and correct; and that the work associated with the operations proposed herein will be performed in conformity with this APD package and the terms and conditions under which it is approved. I also certify that I, or the company I represent, am responsible for the operations conducted under this application. These statements are subject to the provisions of 18 U.S.C. 1001 for the filing of false statements.

NAME: MAYTE REYES**Signed on:** 01/16/2021**Title:** Regulatory Analyst**Street Address:** 925 N ELDRIDGE PARKWAY**City:** HOUSTON**State:** TX**Zip:** 77252**Phone:** (281)293-1000**Email address:** MAYTE.X.REYES@CONOCOPHILLIPS.COM

Field Representative

Representative Name: Gerrald Herrera**Street Address:** 2208 West Main Street**City:** Artesia**State:****Zip:****Phone:** (575)748-6940**Email address:** gherrera@concho.com

Payment Info

Payment

APD Fee Payment Method: PAY.GOV**pay.gov Tracking ID:** 26R08NKG

Approval Date: 04/22/2021

Page 22 of 23

CONFIDENTIAL

1. Geologic Formations

TVD of target	11,975' EOL	Pilot hole depth	NA
MD at TD:	22,230'	Deepest expected fresh water:	380'

Formation	Depth (TVD) from KB	Water/Mineral Bearing/ Target Zone?	Hazards*
Quaternary Fill	Surface	Water	
Rustler	766	Water	
Top of Salt	1074	Salt	
Base of Salt	4376	Salt	
Lamar	4592	Salt Water	
Bell Canyon	4627	Salt Water	
Cherry Canyon	5450	Oil/Gas	
Brushy Canyon	6939	Oil/Gas	
Bone Spring Lime	8522	Oil/Gas	
1st Bone Spring Sand	9632	Oil/Gas	
2nd Bone Spring Sand	10254	Oil/Gas	
3rd Bone Spring Sand	11523	Oil/Gas	
Wolfcamp	11973	Oil/Gas	
Wolfcamp B	12480	Oil/Gas	

2. Casing Program

Hole Size	Casing Interval		Csg. Size	Weight (lbs)	Grade	Conn.	SF Collapse	SF Burst	SF Body	SF Joint
	From	To								
14.75"	0	1024	10.75"	45.5	J-55	BTC	4.56	1.15	15.35	17.08
9.875"	0	8000	7.625"	29.7	HCL80	BTC	1.59	1.16	3.06	3.09
8.750"	8000	11493	7.625"	29.7	HCP 110	FJM	1.25	1.51	2.75	1.93
6.75"	0	11293	5.5"	23	P110	CDC-HTQ	2.05	2.31	2.65	2.76
6.75"	11293	22,230	5.5"	23	P110	Talon HTQ	2.05	2.32	2.65	2.57
BLM Minimum Safety Factor							1.125	1	1.6 Dry 1.8 Wet	1.6 Dry 1.8 Wet

Intermediate casing will be kept at least 1/3 full while running casing to mitigate collapse. Intermediate burst based on 0.7 frac gradient at the shoe with Gas Gradient 0.1 psi/ft to surface.

All casing strings will be tested in accordance with Onshore Oil and Gas Order #2 III.B.1.h

	Y or N
Is casing new? If used, attach certification as required in Onshore Order #1	Y
Does casing meet API specifications? If no, attach casing specification sheet.	Y
Is premium or uncommon casing planned? If yes attach casing specification sheet.	N
Does the above casing design meet or exceed BLM's minimum standards? If not provide justification (loading assumptions, casing design criteria).	Y
Will the intermediate pipe be kept at a minimum 1/3 fluid filled to avoid approaching the collapse pressure rating of the casing?	Y
Is well located within Capitan Reef?	N
If yes, does production casing cement tie back a minimum of 50' above the Reef?	
Is well within the designated 4 string boundary?	
Is well located in SOPA but not in R-111-P?	N
If yes, are the first 2 strings cemented to surface and 3 rd string cement tied back 500' into previous casing?	
Is well located in R-111-P and SOPA?	N
If yes, are the first three strings cemented to surface?	
Is 2 nd string set 100' to 600' below the base of salt?	
Is well located in high Cave/Karst?	N
If yes, are there two strings cemented to surface?	
(For 2 string wells) If yes, is there a contingency casing if lost circulation occurs?	
Is well located in critical Cave/Karst?	N
If yes, are there three strings cemented to surface?	

3. Cementing Program

Casing	# Sks	Wt. lb/ gal	Yld ft ³ / sack	H ₂ O gal/sk	500# Comp. Strength (hours)	Slurry Description
Surf.	420	13.5	1.75	9	12	Lead: Class C + 4% Gel
	250	14.8	1.34	6.34	8	Tail: Class C + 2% CaCl ₂
Inter.	1000	11	2.8	19	48	Lead: NeoCem
	300	16.4	1.1	5	8	Tail: Class H
5.5 Prod	750	12.7	2	10.6	16	Lead: 35:65:6 H Blend
	1000	14.4	1.24	5.7	19	Tail: 50:50:2 Class H Blend

Volumes Subject to Observed Hole Conditions and/or Fluid Caliper Results

Lab reports with the 500 psi compressive strength time for the cement will be onsite for review.

Casing String	TOC	% Excess
Surface	0'	50%
1 st Intermediate	0'	50%
Production	7,500'	35%

4. Pressure Control Equipment

N	A variance is requested for the use of a diverter on the surface casing. See attached for schematic.
---	---

BOP installed and tested before drilling which hole?	Size?	Min. Required WP	Type	x	Tested to:
9-7/8"	13-5/8"	5M	Annular	x	2500psi
			Blind Ram	x	5000psi
			Pipe Ram	x	
			Double Ram	x	
			Other*		
6-3/4"	13-5/8"	10M	5M Annular	x	3500 psi
			Blind Ram	x	10000psi
			Pipe Ram	x	
			Double Ram	x	
			Other*		

BOP and BOPE will be installed per Onshore Order #2 requirements prior to drilling below the surface casing and will be rated to the above pressure rating or greater, see attached diagrams. Required safety valves, with appropriate wrenches and subs for the drill string being utilized, will be in the open position and accessible on the rig floor. BOP/BOPE will be tested by an independent service company to 250 psi low and the high pressure indicated above per Onshore Order 2 requirements. The System may be upgraded to a higher pressure but still tested to the working pressure listed in the table above. If the system is upgraded all the components installed will be functional and tested.

Pipe rams will be operationally checked each 24 hour period. Blind rams will be operationally checked on each trip out of the hole. These checks will be noted on the daily tour sheets. Other accessories to the BOP equipment will include a Kelly cock and floor safety valves (inside BOP and full-opening valve) with appropriate wrenches and choke lines and choke manifold. See attached schematics.

Y	Formation integrity test will be performed per Onshore Order #2.
Y	On Exploratory wells or on that portion of any well approved for a 5M BOPE system or greater, a pressure integrity test of each casing shoe shall be performed. Will be tested in accordance with Onshore Oil and Gas Order #2 III.B.1.i.
Y	A variance is requested for the use of a flexible choke line from the BOP to Choke Manifold. See attached for specs and hydrostatic test chart.
N	Are anchors required by manufacturer?
Y	A multibowl wellhead is being used. The BOP will be tested per Onshore Order #2 after installation on the surface casing which will cover testing requirements for a maximum of 30 days. If any seal subject to test pressure is broken the system must be tested.

5. Mud Program

Depth		Type	Weight (ppg)	Viscosity	Water Loss
From	To				
0	Surf. Shoe	FW Gel	8.4 - 8.6	28-29	N/C
Surf csg	Int shoe	Diesel Brine Emul	8.6 - 9.4	30-40	N/C
Int shoe	Lateral TD	OBM	10.5 - 12	30-40	20

Sufficient mud materials to maintain mud properties and meet minimum lost circulation and weight increase requirements will be kept on location at all times.

What will be used to monitor the loss or gain of fluid?	PVT/Pason/Visual Monitoring
---	-----------------------------

6. Logging and Testing Procedures

Logging, Coring and Testing.	
Y	Will run GR/CNL from TD to surface (horizontal well – vertical portion of hole). Stated logs run will be in the Completion Report and submitted to the BLM.
N	Are Logs are planned based on well control or offset log information.
N	Drill stem test? If yes, explain.
N	Coring? If yes, explain.

Additional logs planned		Interval
N	Resistivity	Pilot Hole TD to ICP
N	Density	Pilot Hole TD to ICP
Y	CBL	Production casing (If cement not circulated to surface)
Y	Mud log	Intermediate shoe to TD
N	PEX	

7. Drilling Conditions

Condition	Specify what type and where?
BH Pressure at deepest TVD	7475 psi at 11975' TVD
Abnormal Temperature	NO 175 Deg. F.

No abnormal pressure or temperature conditions are anticipated. Sufficient mud materials to maintain mud properties and weight increase requirements will be kept on location at all times.

Sufficient supplies of Paper/LCM for periodic sweeps to control seepage and losses will be maintained on location.

Hydrogen Sulfide (H ₂ S) monitors will be installed prior to drilling out the surface shoe. If H ₂ S is detected in concentrations greater than 100 ppm, the operator will comply with the provisions of Onshore Oil and Gas Order #6. If Hydrogen Sulfide is encountered, measured values and formations will be provided to the BLM.	
N	H ₂ S is present
Y	H ₂ S Plan attached

8. Other Facets of Operation

Y	Is it a walking operation?
Y	Is casing pre-set?

x	H ₂ S Plan.
x	BOP & Choke Schematics.
x	Directional Plan
x	5M Annular Variance

DELAWARE BASIN EAST

BULLDOG PROSPECT (NM-E)

AZORES FEDERAL PROJECT (BULLDOG 2432)

AZORES FED COM #704H

OWB

Plan: PWP1

Standard Survey Report

11 December, 2020

Concho Resources LLC

Survey Report

Company:	DELAWARE BASIN EAST	Local Co-ordinate Reference:	Well AZORES FED COM #704H
Project:	BULLDOG PROSPECT (NM-E)	TVD Reference:	KB=26' @ 3526.8usft (McVay 8)
Site:	AZORES FEDERAL PROJECT (BULLDOG 2432)	MD Reference:	KB=26' @ 3526.8usft (McVay 8)
Well:	AZORES FED COM #704H	North Reference:	Grid
Wellbore:	OWB	Survey Calculation Method:	Minimum Curvature
Design:	PWP1	Database:	edm

Project	BULLDOG PROSPECT (NM-E)		
Map System:	US State Plane 1927 (Exact solution)	System Datum:	Mean Sea Level
Geo Datum:	NAD 1927 (NADCON CONUS)		
Map Zone:	New Mexico East 3001		

Well	AZORES FED COM #704H			
Well Position	+N/-S	0.0 usft	Northing:	431,024.00 usfi
	+E/-W	0.0 usft	Easting:	697,092.30 usfi
Position Uncertainty		3.0 usft	Wellhead Elevation:	usfi
			Latitude:	32° 11' 0.231 N
			Longitude:	103° 41' 46.591 W
			Ground Level:	3,500.8 usfi

Wellbore	OWB				
Magnetics	Model Name	Sample Date	Declination (°)	Dip Angle (°)	Field Strength (nT)
	IGRF2020	10/26/2020	6.67	59.87	47,522.59925517

Design	PWP1				
Audit Notes:					
Version:	Phase:	PLAN	Tie On Depth:	0.0	
Vertical Section:	Depth From (TVD) (usft)	+N/-S (usft)	+E/-W (usft)	Direction (°)	
	0.0	0.0	0.0	356.93	

Survey Tool Program	Date	12/11/2020			
From (usft)	To (usft)	Survey (Wellbore)	Tool Name	Description	
0.0	11,500.0	PWP1 (OWB)	Standard Keeper 104	Standard Wireline Keeper ver 1.0.4	
11,500.0	22,230.4	PWP1 (OWB)	MWD+IFR1+FDIR	OWSG MWD + IFR1 + FDIR Correction	

Planned Survey										
Measured Depth (usft)	Inclination (°)	Azimuth (°)	Vertical Depth (usft)	+N/-S (usft)	+E/-W (usft)	Vertical Section (usft)	Dogleg Rate (°/100usft)	Build Rate (°/100usft)	Turn Rate (°/100usft)	
0.0	0.00	0.00	0.0	0.0	0.0	0.0	0.00	0.00	0.00	
100.0	0.00	0.00	100.0	0.0	0.0	0.0	0.00	0.00	0.00	
200.0	0.00	0.00	200.0	0.0	0.0	0.0	0.00	0.00	0.00	
300.0	0.00	0.00	300.0	0.0	0.0	0.0	0.00	0.00	0.00	
400.0	0.00	0.00	400.0	0.0	0.0	0.0	0.00	0.00	0.00	
500.0	0.00	0.00	500.0	0.0	0.0	0.0	0.00	0.00	0.00	
600.0	0.00	0.00	600.0	0.0	0.0	0.0	0.00	0.00	0.00	
700.0	0.00	0.00	700.0	0.0	0.0	0.0	0.00	0.00	0.00	
800.0	0.00	0.00	800.0	0.0	0.0	0.0	0.00	0.00	0.00	
900.0	0.00	0.00	900.0	0.0	0.0	0.0	0.00	0.00	0.00	
1,000.0	0.00	0.00	1,000.0	0.0	0.0	0.0	0.00	0.00	0.00	
1,100.0	0.00	0.00	1,100.0	0.0	0.0	0.0	0.00	0.00	0.00	
1,200.0	0.00	0.00	1,200.0	0.0	0.0	0.0	0.00	0.00	0.00	
1,300.0	0.00	0.00	1,300.0	0.0	0.0	0.0	0.00	0.00	0.00	

Concho Resources LLC

Survey Report

Company:	DELAWARE BASIN EAST	Local Co-ordinate Reference:	Well AZORES FED COM #704H
Project:	BULLDOG PROSPECT (NM-E)	TVD Reference:	KB=26' @ 3526.8usft (McVay 8)
Site:	AZORES FEDERAL PROJECT (BULLDOG 2432)	MD Reference:	KB=26' @ 3526.8usft (McVay 8)
Well:	AZORES FED COM #704H	North Reference:	Grid
Wellbore:	OWB	Survey Calculation Method:	Minimum Curvature
Design:	PWP1	Database:	edm

Planned Survey									
Measured Depth (usft)	Inclination (°)	Azimuth (°)	Vertical Depth (usft)	+N/-S (usft)	+E/-W (usft)	Vertical Section (usft)	Dogleg Rate (°/100usft)	Build Rate (°/100usft)	Turn Rate (°/100usft)
1,400.0	0.00	0.00	1,400.0	0.0	0.0	0.0	0.00	0.00	0.00
1,500.0	0.00	0.00	1,500.0	0.0	0.0	0.0	0.00	0.00	0.00
1,600.0	0.00	0.00	1,600.0	0.0	0.0	0.0	0.00	0.00	0.00
1,700.0	0.00	0.00	1,700.0	0.0	0.0	0.0	0.00	0.00	0.00
1,800.0	0.00	0.00	1,800.0	0.0	0.0	0.0	0.00	0.00	0.00
1,900.0	0.00	0.00	1,900.0	0.0	0.0	0.0	0.00	0.00	0.00
2,000.0	0.00	0.00	2,000.0	0.0	0.0	0.0	0.00	0.00	0.00
2,100.0	0.00	0.00	2,100.0	0.0	0.0	0.0	0.00	0.00	0.00
2,200.0	0.00	0.00	2,200.0	0.0	0.0	0.0	0.00	0.00	0.00
2,300.0	0.00	0.00	2,300.0	0.0	0.0	0.0	0.00	0.00	0.00
2,400.0	0.00	0.00	2,400.0	0.0	0.0	0.0	0.00	0.00	0.00
2,500.0	0.00	0.00	2,500.0	0.0	0.0	0.0	0.00	0.00	0.00
Start Build 2.00									
2,600.0	2.00	208.52	2,600.0	-1.5	-0.8	-1.5	2.00	2.00	0.00
2,700.0	4.00	208.52	2,699.8	-6.1	-3.3	-5.9	2.00	2.00	0.00
2,780.1	5.60	208.52	2,779.7	-12.0	-6.5	-11.7	2.00	2.00	0.00
Start 8719.3 hold at 2780.1 MD									
2,800.0	5.60	208.52	2,799.5	-13.7	-7.5	-13.3	0.00	0.00	0.00
2,900.0	5.60	208.52	2,899.0	-22.3	-12.1	-21.6	0.00	0.00	0.00
3,000.0	5.60	208.52	2,998.5	-30.9	-16.8	-29.9	0.00	0.00	0.00
3,100.0	5.60	208.52	3,098.0	-39.5	-21.4	-38.3	0.00	0.00	0.00
3,200.0	5.60	208.52	3,197.5	-48.0	-26.1	-46.6	0.00	0.00	0.00
3,300.0	5.60	208.52	3,297.1	-56.6	-30.8	-54.9	0.00	0.00	0.00
3,400.0	5.60	208.52	3,396.6	-65.2	-35.4	-63.2	0.00	0.00	0.00
3,500.0	5.60	208.52	3,496.1	-73.8	-40.1	-71.5	0.00	0.00	0.00
3,600.0	5.60	208.52	3,595.6	-82.3	-44.8	-79.8	0.00	0.00	0.00
3,700.0	5.60	208.52	3,695.2	-90.9	-49.4	-88.1	0.00	0.00	0.00
3,800.0	5.60	208.52	3,794.7	-99.5	-54.1	-96.5	0.00	0.00	0.00
3,900.0	5.60	208.52	3,894.2	-108.1	-58.7	-104.8	0.00	0.00	0.00
4,000.0	5.60	208.52	3,993.7	-116.7	-63.4	-113.1	0.00	0.00	0.00
4,100.0	5.60	208.52	4,093.2	-125.2	-68.1	-121.4	0.00	0.00	0.00
4,200.0	5.60	208.52	4,192.8	-133.8	-72.7	-129.7	0.00	0.00	0.00
4,300.0	5.60	208.52	4,292.3	-142.4	-77.4	-138.0	0.00	0.00	0.00
4,400.0	5.60	208.52	4,391.8	-151.0	-82.0	-146.3	0.00	0.00	0.00
4,500.0	5.60	208.52	4,491.3	-159.5	-86.7	-154.7	0.00	0.00	0.00
4,600.0	5.60	208.52	4,590.9	-168.1	-91.4	-163.0	0.00	0.00	0.00
4,700.0	5.60	208.52	4,690.4	-176.7	-96.0	-171.3	0.00	0.00	0.00
4,800.0	5.60	208.52	4,789.9	-185.3	-100.7	-179.6	0.00	0.00	0.00
4,900.0	5.60	208.52	4,889.4	-193.9	-105.4	-187.9	0.00	0.00	0.00
5,000.0	5.60	208.52	4,989.0	-202.4	-110.0	-196.2	0.00	0.00	0.00
5,100.0	5.60	208.52	5,088.5	-211.0	-114.7	-204.6	0.00	0.00	0.00
5,200.0	5.60	208.52	5,188.0	-219.6	-119.3	-212.9	0.00	0.00	0.00
5,300.0	5.60	208.52	5,287.5	-228.2	-124.0	-221.2	0.00	0.00	0.00

Concho Resources LLC

Survey Report

Company:	DELAWARE BASIN EAST	Local Co-ordinate Reference:	Well AZORES FED COM #704H
Project:	BULLDOG PROSPECT (NM-E)	TVD Reference:	KB=26' @ 3526.8usft (McVay 8)
Site:	AZORES FEDERAL PROJECT (BULLDOG 2432)	MD Reference:	KB=26' @ 3526.8usft (McVay 8)
Well:	AZORES FED COM #704H	North Reference:	Grid
Wellbore:	OWB	Survey Calculation Method:	Minimum Curvature
Design:	PWP1	Database:	edm

Planned Survey									
Measured Depth (usft)	Inclination (°)	Azimuth (°)	Vertical Depth (usft)	+N/-S (usft)	+E/-W (usft)	Vertical Section (usft)	Dogleg Rate (°/100usft)	Build Rate (°/100usft)	Turn Rate (°/100usft)
5,400.0	5.60	208.52	5,387.0	-236.7	-128.7	-229.5	0.00	0.00	0.00
5,500.0	5.60	208.52	5,486.6	-245.3	-133.3	-237.8	0.00	0.00	0.00
5,600.0	5.60	208.52	5,586.1	-253.9	-138.0	-246.1	0.00	0.00	0.00
5,700.0	5.60	208.52	5,685.6	-262.5	-142.7	-254.4	0.00	0.00	0.00
5,800.0	5.60	208.52	5,785.1	-271.0	-147.3	-262.8	0.00	0.00	0.00
5,900.0	5.60	208.52	5,884.7	-279.6	-152.0	-271.1	0.00	0.00	0.00
6,000.0	5.60	208.52	5,984.2	-288.2	-156.6	-279.4	0.00	0.00	0.00
6,100.0	5.60	208.52	6,083.7	-296.8	-161.3	-287.7	0.00	0.00	0.00
6,200.0	5.60	208.52	6,183.2	-305.4	-166.0	-296.0	0.00	0.00	0.00
6,300.0	5.60	208.52	6,282.7	-313.9	-170.6	-304.3	0.00	0.00	0.00
6,400.0	5.60	208.52	6,382.3	-322.5	-175.3	-312.6	0.00	0.00	0.00
6,500.0	5.60	208.52	6,481.8	-331.1	-179.9	-321.0	0.00	0.00	0.00
6,600.0	5.60	208.52	6,581.3	-339.7	-184.6	-329.3	0.00	0.00	0.00
6,700.0	5.60	208.52	6,680.8	-348.2	-189.3	-337.6	0.00	0.00	0.00
6,800.0	5.60	208.52	6,780.4	-356.8	-193.9	-345.9	0.00	0.00	0.00
6,900.0	5.60	208.52	6,879.9	-365.4	-198.6	-354.2	0.00	0.00	0.00
7,000.0	5.60	208.52	6,979.4	-374.0	-203.3	-362.5	0.00	0.00	0.00
7,100.0	5.60	208.52	7,078.9	-382.6	-207.9	-370.9	0.00	0.00	0.00
7,200.0	5.60	208.52	7,178.4	-391.1	-212.6	-379.2	0.00	0.00	0.00
7,300.0	5.60	208.52	7,278.0	-399.7	-217.2	-387.5	0.00	0.00	0.00
7,400.0	5.60	208.52	7,377.5	-408.3	-221.9	-395.8	0.00	0.00	0.00
7,500.0	5.60	208.52	7,477.0	-416.9	-226.6	-404.1	0.00	0.00	0.00
7,600.0	5.60	208.52	7,576.5	-425.4	-231.2	-412.4	0.00	0.00	0.00
7,700.0	5.60	208.52	7,676.1	-434.0	-235.9	-420.7	0.00	0.00	0.00
7,800.0	5.60	208.52	7,775.6	-442.6	-240.5	-429.1	0.00	0.00	0.00
7,900.0	5.60	208.52	7,875.1	-451.2	-245.2	-437.4	0.00	0.00	0.00
8,000.0	5.60	208.52	7,974.6	-459.7	-249.9	-445.7	0.00	0.00	0.00
8,100.0	5.60	208.52	8,074.1	-468.3	-254.5	-454.0	0.00	0.00	0.00
8,200.0	5.60	208.52	8,173.7	-476.9	-259.2	-462.3	0.00	0.00	0.00
8,300.0	5.60	208.52	8,273.2	-485.5	-263.9	-470.6	0.00	0.00	0.00
8,400.0	5.60	208.52	8,372.7	-494.1	-268.5	-478.9	0.00	0.00	0.00
8,500.0	5.60	208.52	8,472.2	-502.6	-273.2	-487.3	0.00	0.00	0.00
8,600.0	5.60	208.52	8,571.8	-511.2	-277.8	-495.6	0.00	0.00	0.00
8,700.0	5.60	208.52	8,671.3	-519.8	-282.5	-503.9	0.00	0.00	0.00
8,800.0	5.60	208.52	8,770.8	-528.4	-287.2	-512.2	0.00	0.00	0.00
8,900.0	5.60	208.52	8,870.3	-536.9	-291.8	-520.5	0.00	0.00	0.00
9,000.0	5.60	208.52	8,969.8	-545.5	-296.5	-528.8	0.00	0.00	0.00
9,100.0	5.60	208.52	9,069.4	-554.1	-301.1	-537.2	0.00	0.00	0.00
9,200.0	5.60	208.52	9,168.9	-562.7	-305.8	-545.5	0.00	0.00	0.00
9,300.0	5.60	208.52	9,268.4	-571.3	-310.5	-553.8	0.00	0.00	0.00
9,400.0	5.60	208.52	9,367.9	-579.8	-315.1	-562.1	0.00	0.00	0.00
9,500.0	5.60	208.52	9,467.5	-588.4	-319.8	-570.4	0.00	0.00	0.00

Concho Resources LLC

Survey Report

Company:	DELAWARE BASIN EAST	Local Co-ordinate Reference:	Well AZORES FED COM #704H
Project:	BULLDOG PROSPECT (NM-E)	TVD Reference:	KB=26' @ 3526.8usft (McVay 8)
Site:	AZORES FEDERAL PROJECT (BULLDOG 2432)	MD Reference:	KB=26' @ 3526.8usft (McVay 8)
Well:	AZORES FED COM #704H	North Reference:	Grid
Wellbore:	OWB	Survey Calculation Method:	Minimum Curvature
Design:	PWP1	Database:	edm

Planned Survey									
Measured Depth (usft)	Inclination (°)	Azimuth (°)	Vertical Depth (usft)	+N/-S (usft)	+E/-W (usft)	Vertical Section (usft)	Dogleg Rate (°/100usft)	Build Rate (°/100usft)	Turn Rate (°/100usft)
9,600.0	5.60	208.52	9,567.0	-597.0	-324.5	-578.7	0.00	0.00	0.00
9,700.0	5.60	208.52	9,666.5	-605.6	-329.1	-587.0	0.00	0.00	0.00
9,800.0	5.60	208.52	9,766.0	-614.1	-333.8	-595.4	0.00	0.00	0.00
9,900.0	5.60	208.52	9,865.5	-622.7	-338.4	-603.7	0.00	0.00	0.00
10,000.0	5.60	208.52	9,965.1	-631.3	-343.1	-612.0	0.00	0.00	0.00
10,100.0	5.60	208.52	10,064.6	-639.9	-347.8	-620.3	0.00	0.00	0.00
10,200.0	5.60	208.52	10,164.1	-648.4	-352.4	-628.6	0.00	0.00	0.00
10,300.0	5.60	208.52	10,263.6	-657.0	-357.1	-636.9	0.00	0.00	0.00
10,400.0	5.60	208.52	10,363.2	-665.6	-361.7	-645.3	0.00	0.00	0.00
10,500.0	5.60	208.52	10,462.7	-674.2	-366.4	-653.6	0.00	0.00	0.00
10,600.0	5.60	208.52	10,562.2	-682.8	-371.1	-661.9	0.00	0.00	0.00
10,700.0	5.60	208.52	10,661.7	-691.3	-375.7	-670.2	0.00	0.00	0.00
10,800.0	5.60	208.52	10,761.2	-699.9	-380.4	-678.5	0.00	0.00	0.00
10,900.0	5.60	208.52	10,860.8	-708.5	-385.1	-686.8	0.00	0.00	0.00
11,000.0	5.60	208.52	10,960.3	-717.1	-389.7	-695.1	0.00	0.00	0.00
11,100.0	5.60	208.52	11,059.8	-725.6	-394.4	-703.5	0.00	0.00	0.00
11,200.0	5.60	208.52	11,159.3	-734.2	-399.0	-711.8	0.00	0.00	0.00
11,300.0	5.60	208.52	11,258.9	-742.8	-403.7	-720.1	0.00	0.00	0.00
11,400.0	5.60	208.52	11,358.4	-751.4	-408.4	-728.4	0.00	0.00	0.00
11,499.4	5.60	208.52	11,457.3	-759.9	-413.0	-736.7	0.00	0.00	0.00
Start DLS 12.00 TFO 150.99									
11,500.0	5.54	208.89	11,457.9	-760.0	-413.0	-736.7	12.00	-10.48	60.30
11,600.0	7.66	339.00	11,557.6	-757.9	-417.8	-734.5	12.00	2.12	130.11
11,700.0	19.35	351.87	11,654.7	-735.2	-422.5	-711.5	12.00	11.69	12.87
11,800.0	31.28	355.15	11,744.9	-692.8	-427.1	-668.9	12.00	11.92	3.28
11,900.0	43.24	356.74	11,824.4	-632.5	-431.2	-608.5	12.00	11.96	1.59
12,000.0	55.21	357.74	11,889.5	-557.0	-434.8	-532.9	12.00	11.98	1.00
12,100.0	67.20	358.49	11,937.6	-469.6	-437.7	-445.5	12.00	11.98	0.74
12,200.0	79.18	359.11	11,966.5	-374.1	-439.6	-350.0	12.00	11.99	0.62
12,290.3	90.00	359.63	11,975.0	-284.4	-440.6	-260.3	12.00	11.99	0.57
Start 4705.5 hold at 12290.3 MD									
12,300.0	90.00	359.63	11,975.0	-274.6	-440.7	-250.6	0.00	0.00	0.00
12,400.0	90.00	359.63	11,975.0	-174.6	-441.3	-150.7	0.00	0.00	0.00
12,500.0	90.00	359.63	11,975.0	-74.6	-442.0	-50.8	0.00	0.00	0.00
12,600.0	90.00	359.63	11,975.0	25.4	-442.6	49.1	0.00	0.00	0.00
12,700.0	90.00	359.63	11,975.0	125.4	-443.3	149.0	0.00	0.00	0.00
12,800.0	90.00	359.63	11,975.0	225.4	-443.9	248.9	0.00	0.00	0.00
12,900.0	90.00	359.63	11,975.0	325.4	-444.6	348.8	0.00	0.00	0.00
13,000.0	90.00	359.63	11,975.0	425.4	-445.2	448.6	0.00	0.00	0.00
13,100.0	90.00	359.63	11,975.0	525.4	-445.9	548.5	0.00	0.00	0.00
13,200.0	90.00	359.63	11,975.0	625.4	-446.5	648.4	0.00	0.00	0.00
13,300.0	90.00	359.63	11,975.0	725.4	-447.2	748.3	0.00	0.00	0.00
13,400.0	90.00	359.63	11,975.0	825.4	-447.8	848.2	0.00	0.00	0.00

Concho Resources LLC

Survey Report

Company:	DELAWARE BASIN EAST	Local Co-ordinate Reference:	Well AZORES FED COM #704H
Project:	BULLDOG PROSPECT (NM-E)	TVD Reference:	KB=26' @ 3526.8usft (McVay 8)
Site:	AZORES FEDERAL PROJECT (BULLDOG 2432)	MD Reference:	KB=26' @ 3526.8usft (McVay 8)
Well:	AZORES FED COM #704H	North Reference:	Grid
Wellbore:	OWB	Survey Calculation Method:	Minimum Curvature
Design:	PWP1	Database:	edm

Planned Survey										
Measured Depth (usft)	Inclination (°)	Azimuth (°)	Vertical Depth (usft)	+N/-S (usft)	+E/-W (usft)	Vertical Section (usft)	Dogleg Rate (°/100usft)	Build Rate (°/100usft)	Turn Rate (°/100usft)	
13,500.0	90.00	359.63	11,975.0	925.4	-448.5	948.1	0.00	0.00	0.00	
13,600.0	90.00	359.63	11,975.0	1,025.4	-449.1	1,048.0	0.00	0.00	0.00	
13,700.0	90.00	359.63	11,975.0	1,125.4	-449.8	1,147.9	0.00	0.00	0.00	
13,800.0	90.00	359.63	11,975.0	1,225.4	-450.4	1,247.8	0.00	0.00	0.00	
13,900.0	90.00	359.63	11,975.0	1,325.4	-451.1	1,347.6	0.00	0.00	0.00	
14,000.0	90.00	359.63	11,975.0	1,425.4	-451.7	1,447.5	0.00	0.00	0.00	
14,100.0	90.00	359.63	11,975.0	1,525.4	-452.4	1,547.4	0.00	0.00	0.00	
14,200.0	90.00	359.63	11,975.0	1,625.4	-453.0	1,647.3	0.00	0.00	0.00	
14,300.0	90.00	359.63	11,975.0	1,725.4	-453.7	1,747.2	0.00	0.00	0.00	
14,400.0	90.00	359.63	11,975.0	1,825.4	-454.3	1,847.1	0.00	0.00	0.00	
14,500.0	90.00	359.63	11,975.0	1,925.4	-455.0	1,947.0	0.00	0.00	0.00	
14,600.0	90.00	359.63	11,975.0	2,025.3	-455.6	2,046.9	0.00	0.00	0.00	
14,700.0	90.00	359.63	11,975.0	2,125.3	-456.3	2,146.8	0.00	0.00	0.00	
14,800.0	90.00	359.63	11,975.0	2,225.3	-456.9	2,246.6	0.00	0.00	0.00	
14,900.0	90.00	359.63	11,975.0	2,325.3	-457.6	2,346.5	0.00	0.00	0.00	
15,000.0	90.00	359.63	11,975.0	2,425.3	-458.2	2,446.4	0.00	0.00	0.00	
15,100.0	90.00	359.63	11,975.0	2,525.3	-458.9	2,546.3	0.00	0.00	0.00	
15,200.0	90.00	359.63	11,975.0	2,625.3	-459.5	2,646.2	0.00	0.00	0.00	
15,300.0	90.00	359.63	11,975.0	2,725.3	-460.2	2,746.1	0.00	0.00	0.00	
15,400.0	90.00	359.63	11,975.0	2,825.3	-460.8	2,846.0	0.00	0.00	0.00	
15,500.0	90.00	359.63	11,975.0	2,925.3	-461.5	2,945.9	0.00	0.00	0.00	
15,600.0	90.00	359.63	11,975.0	3,025.3	-462.1	3,045.8	0.00	0.00	0.00	
15,700.0	90.00	359.63	11,975.0	3,125.3	-462.7	3,145.6	0.00	0.00	0.00	
15,800.0	90.00	359.63	11,975.0	3,225.3	-463.4	3,245.5	0.00	0.00	0.00	
15,900.0	90.00	359.63	11,975.0	3,325.3	-464.0	3,345.4	0.00	0.00	0.00	
16,000.0	90.00	359.63	11,975.0	3,425.3	-464.7	3,445.3	0.00	0.00	0.00	
16,100.0	90.00	359.63	11,975.0	3,525.3	-465.3	3,545.2	0.00	0.00	0.00	
16,200.0	90.00	359.63	11,975.0	3,625.3	-466.0	3,645.1	0.00	0.00	0.00	
16,300.0	90.00	359.63	11,975.0	3,725.3	-466.6	3,745.0	0.00	0.00	0.00	
16,400.0	90.00	359.63	11,975.0	3,825.3	-467.3	3,844.9	0.00	0.00	0.00	
16,500.0	90.00	359.63	11,975.0	3,925.3	-467.9	3,944.8	0.00	0.00	0.00	
16,600.0	90.00	359.63	11,975.0	4,025.3	-468.6	4,044.6	0.00	0.00	0.00	
16,700.0	90.00	359.63	11,975.0	4,125.3	-469.2	4,144.5	0.00	0.00	0.00	
16,800.0	90.00	359.63	11,975.0	4,225.3	-469.9	4,244.4	0.00	0.00	0.00	
16,900.0	90.00	359.63	11,975.0	4,325.3	-470.5	4,344.3	0.00	0.00	0.00	
16,995.8	90.00	359.63	11,975.0	4,421.1	-471.2	4,440.0	0.00	0.00	0.00	
Start DLS 2.00 TFO -89.96										
17,000.0	90.00	359.54	11,975.0	4,425.3	-471.2	4,444.2	2.00	0.00	-2.00	
17,003.1	90.00	359.48	11,975.0	4,428.4	-471.2	4,447.3	2.00	0.00	-2.00	
Start 5227.4 hold at 17003.1 MD										
17,100.0	90.00	359.48	11,975.0	4,525.3	-472.1	4,544.1	0.00	0.00	0.00	
17,200.0	90.00	359.48	11,975.0	4,625.3	-473.0	4,644.0	0.00	0.00	0.00	
17,300.0	90.00	359.48	11,975.0	4,725.3	-473.9	4,743.9	0.00	0.00	0.00	

Concho Resources LLC

Survey Report

Company:	DELAWARE BASIN EAST	Local Co-ordinate Reference:	Well AZORES FED COM #704H
Project:	BULLDOG PROSPECT (NM-E)	TVD Reference:	KB=26' @ 3526.8usft (McVay 8)
Site:	AZORES FEDERAL PROJECT (BULLDOG 2432)	MD Reference:	KB=26' @ 3526.8usft (McVay 8)
Well:	AZORES FED COM #704H	North Reference:	Grid
Wellbore:	OWB	Survey Calculation Method:	Minimum Curvature
Design:	PWP1	Database:	edm

Planned Survey									
Measured Depth (usft)	Inclination (°)	Azimuth (°)	Vertical Depth (usft)	+N/-S (usft)	+E/-W (usft)	Vertical Section (usft)	Dogleg Rate (°/100usft)	Build Rate (°/100usft)	Turn Rate (°/100usft)
17,400.0	90.00	359.48	11,975.0	4,825.3	-474.8	4,843.8	0.00	0.00	0.00
17,500.0	90.00	359.48	11,975.0	4,925.3	-475.7	4,943.7	0.00	0.00	0.00
17,600.0	90.00	359.48	11,975.0	5,025.3	-476.6	5,043.6	0.00	0.00	0.00
17,700.0	90.00	359.48	11,975.0	5,125.3	-477.5	5,143.5	0.00	0.00	0.00
17,800.0	90.00	359.48	11,975.0	5,225.3	-478.4	5,243.4	0.00	0.00	0.00
17,900.0	90.00	359.48	11,975.0	5,325.3	-479.3	5,343.3	0.00	0.00	0.00
18,000.0	90.00	359.48	11,975.0	5,425.3	-480.2	5,443.2	0.00	0.00	0.00
18,100.0	90.00	359.48	11,975.0	5,525.3	-481.1	5,543.1	0.00	0.00	0.00
18,200.0	90.00	359.48	11,975.0	5,625.2	-482.0	5,643.0	0.00	0.00	0.00
18,300.0	90.00	359.48	11,975.0	5,725.2	-482.9	5,742.9	0.00	0.00	0.00
18,400.0	90.00	359.48	11,975.0	5,825.2	-483.8	5,842.8	0.00	0.00	0.00
18,500.0	90.00	359.48	11,975.0	5,925.2	-484.7	5,942.7	0.00	0.00	0.00
18,600.0	90.00	359.48	11,975.0	6,025.2	-485.6	6,042.6	0.00	0.00	0.00
18,700.0	90.00	359.48	11,975.0	6,125.2	-486.5	6,142.5	0.00	0.00	0.00
18,800.0	90.00	359.48	11,975.0	6,225.2	-487.4	6,242.4	0.00	0.00	0.00
18,900.0	90.00	359.48	11,975.0	6,325.2	-488.3	6,342.3	0.00	0.00	0.00
19,000.0	90.00	359.48	11,975.0	6,425.2	-489.2	6,442.2	0.00	0.00	0.00
19,100.0	90.00	359.48	11,975.0	6,525.2	-490.1	6,542.1	0.00	0.00	0.00
19,200.0	90.00	359.48	11,975.0	6,625.2	-491.0	6,642.0	0.00	0.00	0.00
19,300.0	90.00	359.48	11,975.0	6,725.2	-491.9	6,741.9	0.00	0.00	0.00
19,400.0	90.00	359.48	11,975.0	6,825.2	-492.9	6,841.8	0.00	0.00	0.00
19,500.0	90.00	359.48	11,975.0	6,925.2	-493.8	6,941.7	0.00	0.00	0.00
19,600.0	90.00	359.48	11,975.0	7,025.2	-494.7	7,041.6	0.00	0.00	0.00
19,700.0	90.00	359.48	11,975.0	7,125.2	-495.6	7,141.5	0.00	0.00	0.00
19,800.0	90.00	359.48	11,975.0	7,225.2	-496.5	7,241.4	0.00	0.00	0.00
19,900.0	90.00	359.48	11,975.0	7,325.2	-497.4	7,341.3	0.00	0.00	0.00
20,000.0	90.00	359.48	11,975.0	7,425.2	-498.3	7,441.2	0.00	0.00	0.00
20,100.0	90.00	359.48	11,975.0	7,525.2	-499.2	7,541.1	0.00	0.00	0.00
20,200.0	90.00	359.48	11,975.0	7,625.2	-500.1	7,641.0	0.00	0.00	0.00
20,300.0	90.00	359.48	11,975.0	7,725.2	-501.0	7,740.9	0.00	0.00	0.00
20,400.0	90.00	359.48	11,975.0	7,825.2	-501.9	7,840.8	0.00	0.00	0.00
20,500.0	90.00	359.48	11,975.0	7,925.2	-502.8	7,940.7	0.00	0.00	0.00
20,600.0	90.00	359.48	11,975.0	8,025.2	-503.7	8,040.6	0.00	0.00	0.00
20,700.0	90.00	359.48	11,975.0	8,125.1	-504.6	8,140.5	0.00	0.00	0.00
20,800.0	90.00	359.48	11,975.0	8,225.1	-505.5	8,240.4	0.00	0.00	0.00
20,900.0	90.00	359.48	11,975.0	8,325.1	-506.4	8,340.3	0.00	0.00	0.00
21,000.0	90.00	359.48	11,975.0	8,425.1	-507.3	8,440.2	0.00	0.00	0.00
21,100.0	90.00	359.48	11,975.0	8,525.1	-508.2	8,540.1	0.00	0.00	0.00
21,200.0	90.00	359.48	11,975.0	8,625.1	-509.1	8,640.0	0.00	0.00	0.00
21,300.0	90.00	359.48	11,975.0	8,725.1	-510.0	8,739.9	0.00	0.00	0.00
21,400.0	90.00	359.48	11,975.0	8,825.1	-510.9	8,839.8	0.00	0.00	0.00
21,500.0	90.00	359.48	11,975.0	8,925.1	-511.8	8,939.7	0.00	0.00	0.00

Concho Resources LLC

Survey Report

Company:	DELAWARE BASIN EAST	Local Co-ordinate Reference:	Well AZORES FED COM #704H
Project:	BULLDOG PROSPECT (NM-E)	TVD Reference:	KB=26' @ 3526.8usft (McVay 8)
Site:	AZORES FEDERAL PROJECT (BULLDOG 2432)	MD Reference:	KB=26' @ 3526.8usft (McVay 8)
Well:	AZORES FED COM #704H	North Reference:	Grid
Wellbore:	OWB	Survey Calculation Method:	Minimum Curvature
Design:	PWP1	Database:	edm

Planned Survey										
Measured Depth (usft)	Inclination (°)	Azimuth (°)	Vertical Depth (usft)	+N/-S (usft)	+E/-W (usft)	Vertical Section (usft)	Dogleg Rate (°/100usft)	Build Rate (°/100usft)	Turn Rate (°/100usft)	
21,600.0	90.00	359.48	11,975.0	9,025.1	-512.7	9,039.6	0.00	0.00	0.00	
21,700.0	90.00	359.48	11,975.0	9,125.1	-513.6	9,139.5	0.00	0.00	0.00	
21,800.0	90.00	359.48	11,975.0	9,225.1	-514.5	9,239.4	0.00	0.00	0.00	
21,900.0	90.00	359.48	11,975.0	9,325.1	-515.4	9,339.3	0.00	0.00	0.00	
22,000.0	90.00	359.48	11,975.0	9,425.1	-516.3	9,439.2	0.00	0.00	0.00	
22,100.0	90.00	359.48	11,975.0	9,525.1	-517.2	9,539.1	0.00	0.00	0.00	
22,200.0	90.00	359.48	11,975.0	9,625.1	-518.1	9,639.0	0.00	0.00	0.00	
22,230.4	90.00	359.48	11,975.0	9,655.5	-518.4	9,669.4	0.00	0.00	0.00	
TD at 22230.4										

Design Targets										
Target Name - hit/miss target - Shape	Dip Angle (°)	Dip Dir. (°)	TVD (usft)	+N/-S (usft)	+E/-W (usft)	Northing (usft)	Easting (usft)	Latitude	Longitude	
PBHL (AZORES FED - plan hits target center - Rectangle (sides W100.0 H5,240.0 D20.0))	0.00	179.48	11,975.0	9,655.5	-518.4	440,679.50	696,573.89	32° 12' 35.811 N	103° 41' 51.959 W	
LTP (AZORES FED C - plan misses target center by 0.1usft at 22180.4usft MD (11975.0 TVD, 9605.5 N, -517.9 E) - Point	0.00	0.00	11,975.0	9,605.5	-518.0	440,629.50	696,574.30	32° 12' 35.316 N	103° 41' 51.958 W	
FTP (AZORES FED C - plan misses target center by 197.1usft at 11902.3usft MD (11826.0 TVD, -631.0 N, -431.3 E) - Circle (radius 50.0)	0.00	0.01	11,975.0	-759.9	-438.0	430,264.10	696,654.30	32° 10' 52.737 N	103° 41' 51.740 W	
POI 1 (AZORES FED - plan hits target center - Rectangle (sides W100.0 H5,191.0 D20.0))	0.00	179.63	11,975.0	4,421.1	-471.2	435,445.09	696,621.14	32° 11' 44.009 N	103° 41' 51.769 W	

Plan Annotations					
Measured Depth (usft)	Vertical Depth (usft)	+N/-S (usft)	+E/-W (usft)	Comment	
2500	2500	0	0	Start Build 2.00	
2780	2780	-12	-7	Start 8719.3 hold at 2780.1 MD	
11,499	11,457	-760	-413	Start DLS 12.00 TFO 150.99	
12,290	11,975	-284	-441	Start 4705.5 hold at 12290.3 MD	
16,996	11,975	4421	-471	Start DLS 2.00 TFO -89.96	
17,003	11,975	4428	-471	Start 5227.4 hold at 17003.1 MD	
22,230	11,975	9656	-518	TD at 22230.4	

Checked By: _____	Approved By: _____	Date: _____
-------------------	--------------------	-------------



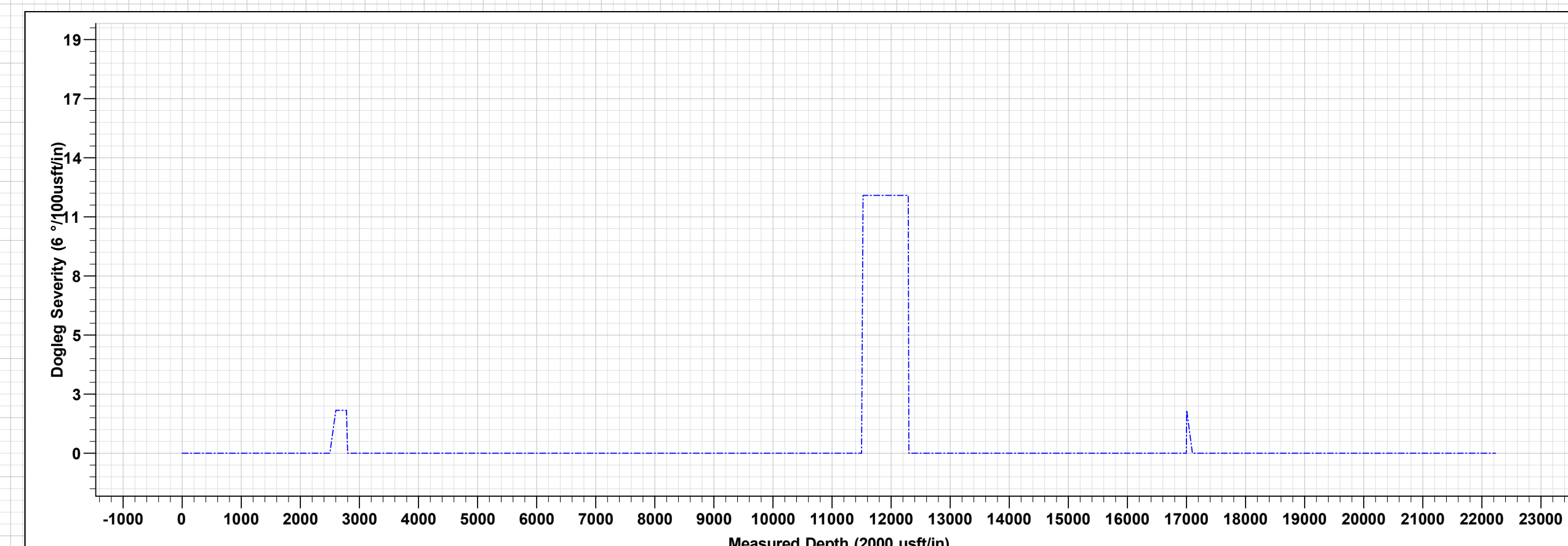
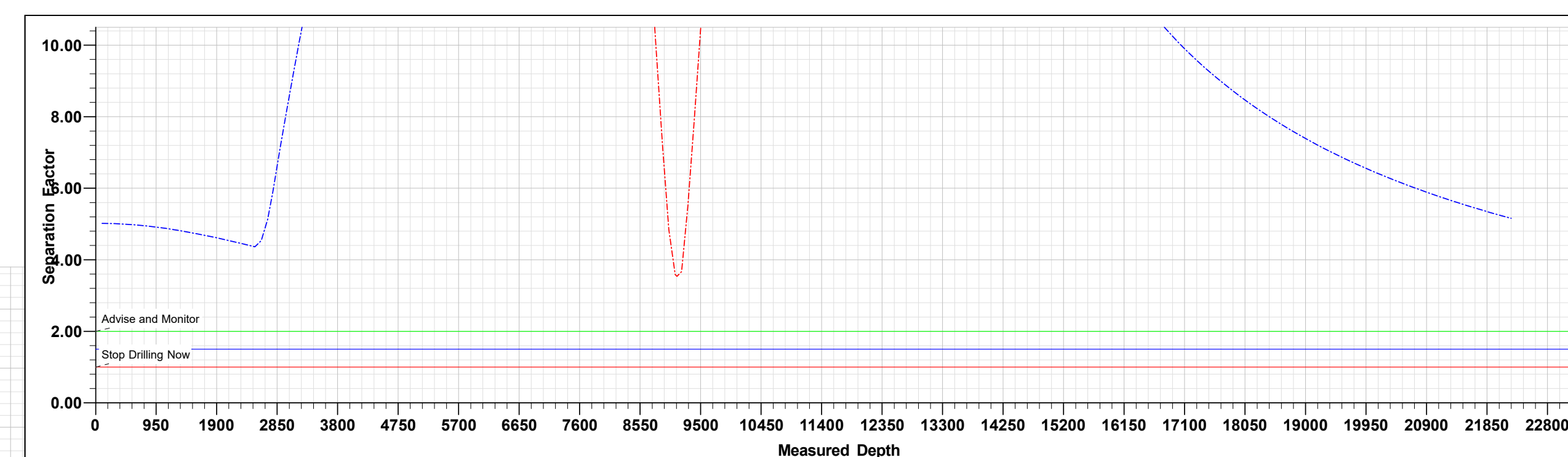
Project: BULLDOG PROSPECT (NM-E)
Site: AZORES FEDERAL PROJECT (BULLDOG 2432)
Well: AZORES FED COM #704H
Wellbore: OWB
Design: PWP1
GL: 3500.8
KB=26' @ 3526.8usft (McVay 8)

WELL DETAILS: AZORES FED COM #704H

+N/-S	+E/-W	Northing	Easting	Latitude	Longitude
0.0	0.0	431024.00	697092.30	32° 11' 0.231 N	103° 41' 46.591 W

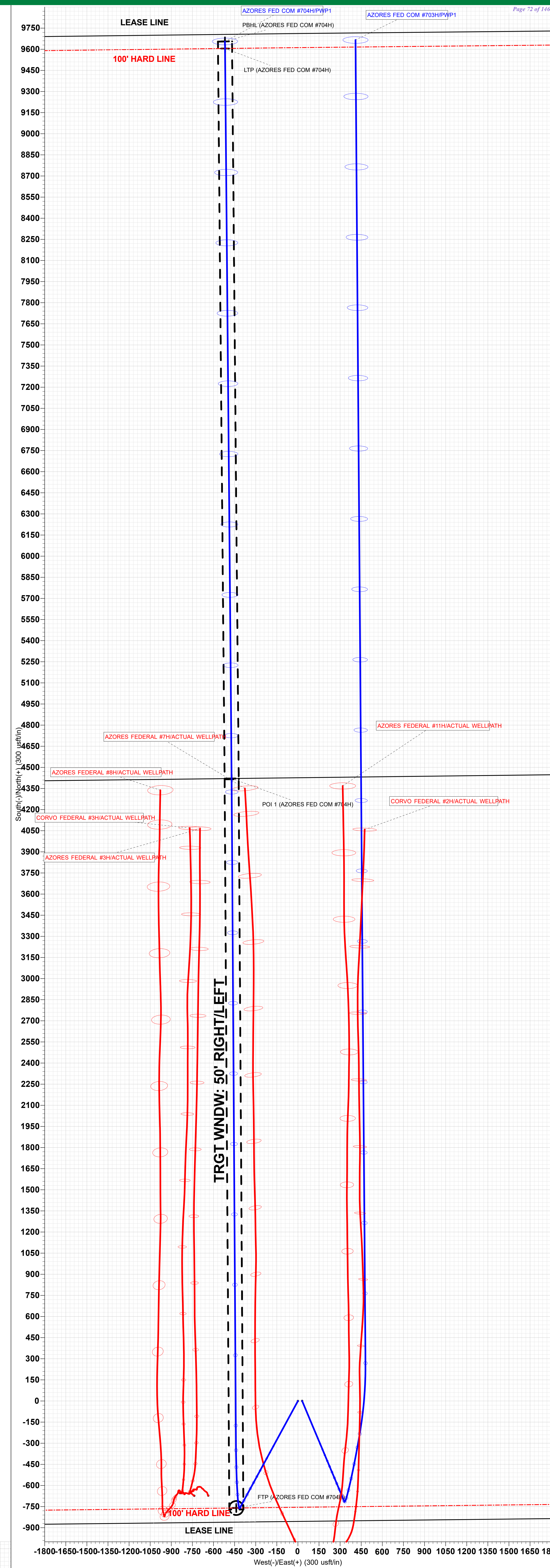
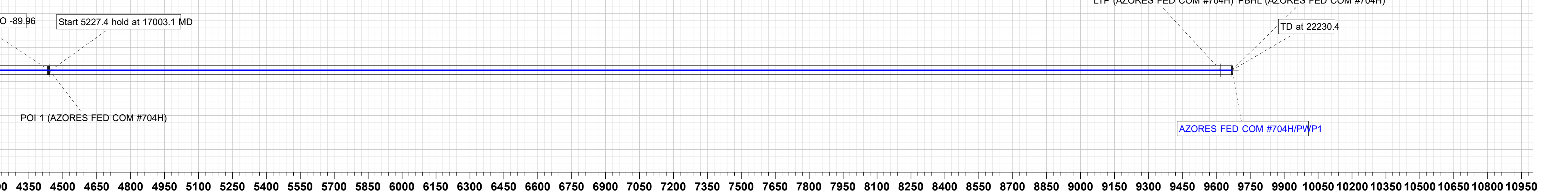
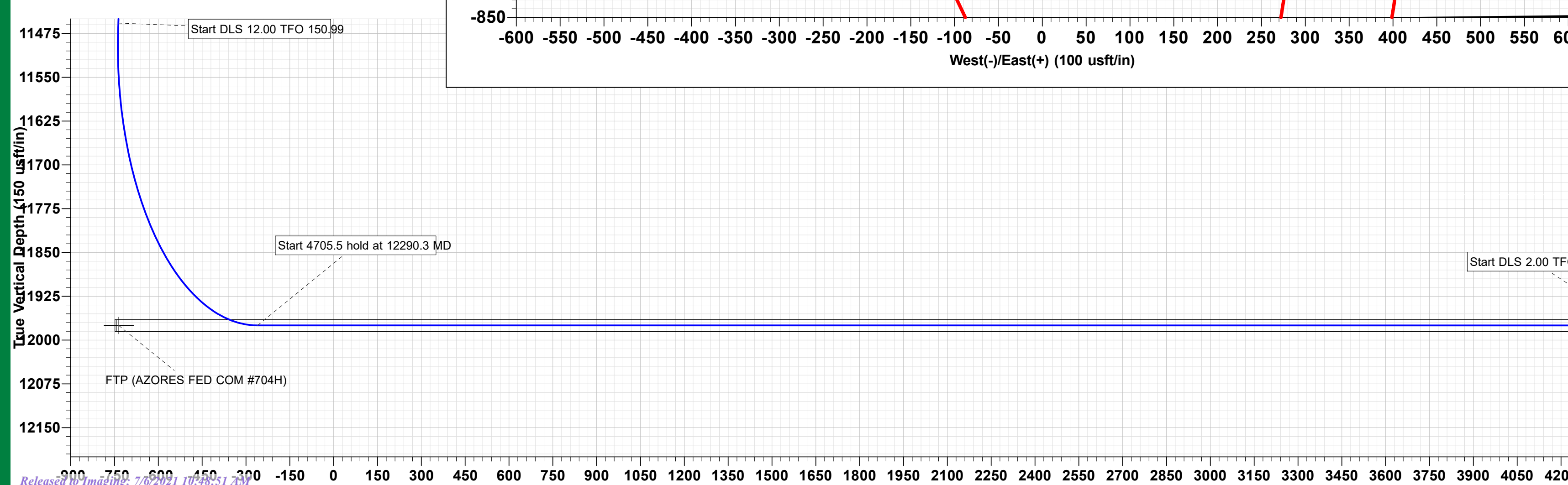

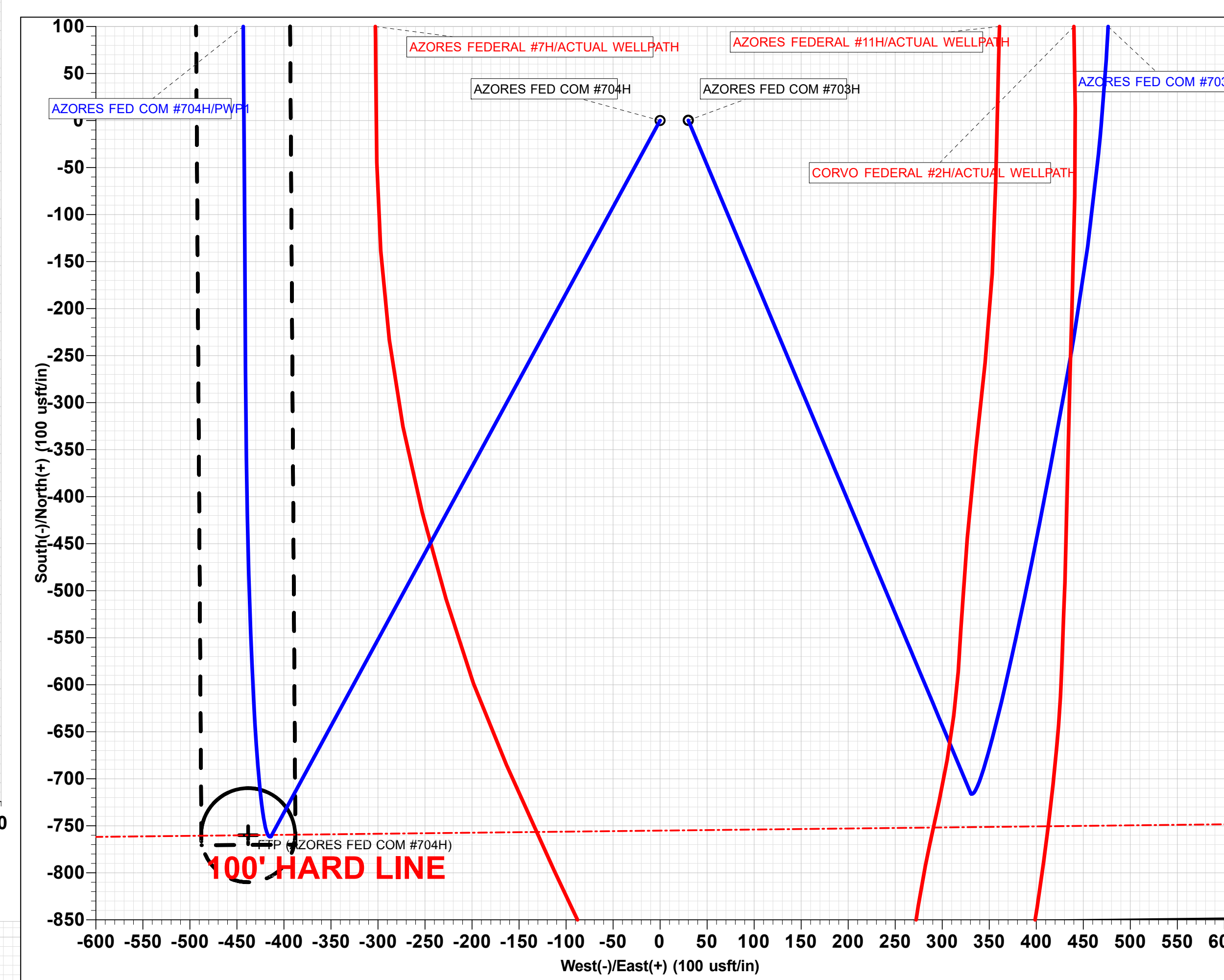
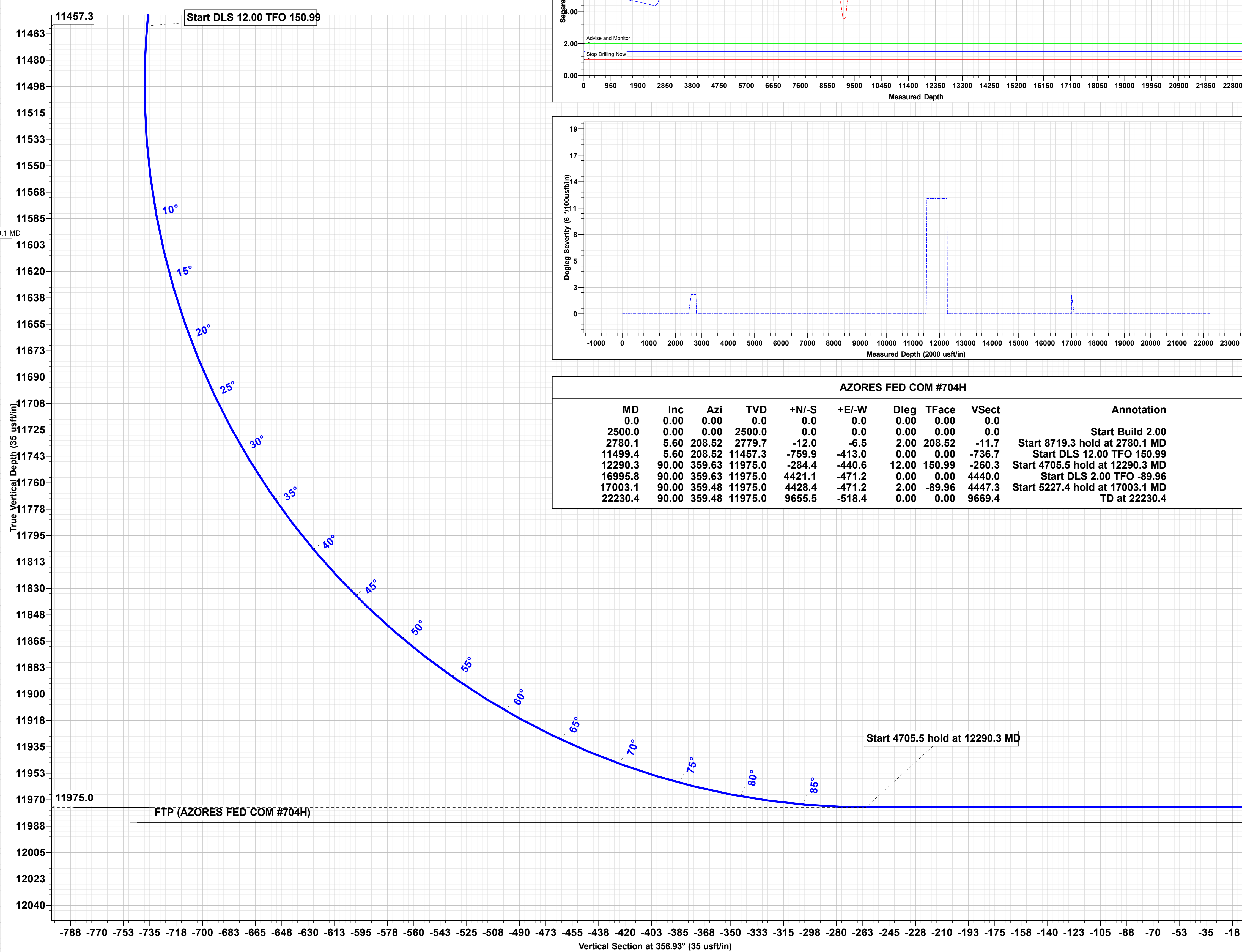
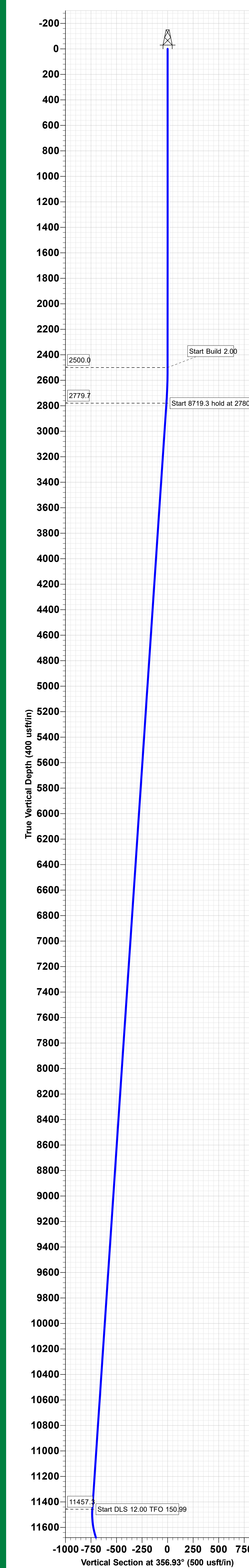
DESIGN TARGET DETAILS

Name	TVD	+N/-S	+E/-W	Northing	Easting	Latitude	Longitude
FTP (AZORES FED COM #704H)1975.0	-759.9	-438.0	430264.0	696654.30	32° 10' 52.73" N	103° 41' 51.74" W	
FTP (AZORES FED COM #704H)1975.0	9605.5	-518.0	406269.50	696574.30	32° 12' 35.31" N	103° 41' 51.90" W	
PBHL (AZORES FED COM #704H)1975.0	9655.5	-518.0	406079.50	696573.90	32° 12' 35.81" N	103° 41' 51.95" W	
PO 1 (AZORES FED COM #704H)975.0	4421.1	-471.2	435445.09	696621.14	32° 11' 44.00" N	103° 41' 51.69" W	



AZORES FED COM #704H

MD	Inc	Azi	TVD	+N/-S	+E/-W	Dleg	TFace	VSec	Annotation
2500.0	0.00	0.00	2500.0	0.0	0.0	0.0	0.0	0.0	Start Build 2.0
2780.1	5.60	208.52	2779.7	-12.0	-6.5	2.00	208.52	-11.7	Start 8719.3 hold at 2780.1 MD
14499.4	5.60	208.52	14457.3	-75.99	-413.0	0.00	0.00	-736.7	Start DLS 12.00 TFO 150.99
12290.3	90.00	359.63	11975.0	-284.4	-440.6	12.00	150.99	-260.3	Start 4705.5 hold at 12290.3 MD
16995.8	90.00	359.63	11975.0	4421.1	-471.2	0.00	0.00	4440.0	Start DLS 2.0 hold at 16995.8 MD
17003.4	90.00	359.63	11975.0	-471.2	458.4	0.00	0.00	22.00	Start 5227.4 hold at 17003.4 MD
22320.4	90.00	359.48	11975.0	9655.5	-518.0	0.00	0.00	9669.4	TD at 22320.4 MD



DELAWARE BASIN EAST
BULLDOG PROSPECT (NM-E)
AZORES FEDERAL PROJECT (BULLDOG 2432)
AZORES FED COM #704H

OWB
PWP1

Anticollision Report

11 December, 2020

Concho Resources LLC

Anticollision Report

Company:	DELAWARE BASIN EAST	Local Co-ordinate Reference:	Well AZORES FED COM #704H
Project:	BULLDOG PROSPECT (NM-E)	TVD Reference:	KB=26' @ 3526.8usft (McVay 8)
Reference Site:	AZORES FEDERAL PROJECT (BULLDOG 2432)	MD Reference:	KB=26' @ 3526.8usft (McVay 8)
Site Error:	0.0 usft	North Reference:	Grid
Reference Well:	AZORES FED COM #704H	Survey Calculation Method:	Minimum Curvature
Well Error:	3.0 usft	Output errors are at	2.00 sigma
Reference Wellbore	OWB	Database:	edm
Reference Design:	PWP1	Offset TVD Reference:	Offset Datum

Reference	PWP1
Filter type:	NO GLOBAL FILTER: Using user defined selection & filtering criteria
Interpolation Method:	Stations
Depth Range:	Unlimited
Results Limited by:	Maximum ellipse separation of 2,000.0 usft
Warning Levels Evaluated at:	2.00 Sigma
Error Model:	ISCWSA
Scan Method:	Closest Approach 3D
Error Surface:	Pedal Curve
Casing Method:	Not applied

Survey Tool Program		Date	12/11/2020		
From (usft)	To (usft)	Survey (Wellbore)	Tool Name	Description	
0.0	11,500.0	PWP1 (OWB)	Standard Keeper 104	Standard Wireline Keeper ver 1.0.4	
11,500.0	22,230.4	PWP1 (OWB)	MWD+IFR1+FDIR	OWSG MWD + IFR1 + FDIR Correction	

Summary		Reference Measured Depth (usft)	Offset Measured Depth (usft)	Distance Between Centres (usft)	Distance Between Ellipses (usft)	Separation Factor	Warning
Site Name	Offset Well - Wellbore - Design						
AZORES FEDERAL PROJECT (BULLDOG 2432)							
	AZORES FED COM #703H - OWB - PWP1	2,500.0	2,499.4	30.1	23.2	4.364	CC, ES, SF
	AZORES FEDERAL #11H - OWB - ACTUAL WELLPATH	9,130.0	9,375.6	620.0	590.6	21.080	CC, ES
	AZORES FEDERAL #11H - OWB - ACTUAL WELLPATH	9,200.0	9,380.5	623.9	594.0	20.893	SF
	AZORES FEDERAL #3H - OWB - ACTUAL WELLPATH	10,453.3	10,418.0	397.0	374.6	17.742	CC, ES
	AZORES FEDERAL #3H - OWB - ACTUAL WELLPATH	16,800.0	15,098.0	1,411.0	1,321.3	15.723	SF
	AZORES FEDERAL #7H - OWB - ACTUAL WELLPATH	9,128.6	9,556.6	85.6	61.4	3.538	CC, ES, SF
	AZORES FEDERAL #8H - OWB - ACTUAL WELLPATH	9,087.3	9,115.3	669.8	626.4	15.433	CC, ES, SF
	CORVO FEDERAL #2H - OWB - ACTUAL WELLPATH	8,456.1	8,728.6	701.5	683.4	38.590	CC, ES
	CORVO FEDERAL #2H - OWB - ACTUAL WELLPATH	8,900.0	8,753.2	829.5	806.5	36.002	SF
	CORVO FEDERAL #3H - OWB - ACTUAL WELLPATH	8,341.1	8,340.0	543.1	524.9	29.959	CC, ES
	CORVO FEDERAL #3H - OWB - ACTUAL WELLPATH	8,600.0	8,432.0	590.6	569.9	28.538	SF

Offset Design	AZORES FEDERAL PROJECT (BULLDOG 2432) - AZORES FED COM #703H - OWB - PWP1											Offset Site Error:	0.0 usft
Survey Program:	0-Standard Keeper 104, 11497-MWD+IFR1+FDIR											Offset Well Error:	3.0 usft
Reference	Offset	Semi Major Axis		Distance									
Measured Depth (usft)	Vertical Depth (usft)	Measured Depth (usft)	Vertical Depth (usft)	Reference (usft)	Offset (usft)	Highside Toolface (°)	Offset Wellbore Centre +N/-S (usft)	+E/-W (usft)	Between Centres (usft)	Between Ellipses (usft)	Minimum Separation (usft)	Separation Factor	Warning
0.0	0.0	0.0	0.0	3.0	3.0	89.43	0.3	30.1	30.1				
100.0	100.0	99.4	99.4	3.0	3.0	89.43	0.3	30.1	30.1	24.1	6.00	5.017	
200.0	200.0	199.4	199.4	3.0	3.0	89.43	0.3	30.1	30.1	24.1	6.00	5.014	
300.0	300.0	299.4	299.4	3.0	3.0	89.43	0.3	30.1	30.1	24.1	6.01	5.009	
400.0	400.0	399.4	399.4	3.0	3.0	89.43	0.3	30.1	30.1	24.1	6.02	5.002	
500.0	500.0	499.4	499.4	3.1	3.1	89.43	0.3	30.1	30.1	24.1	6.03	4.991	
600.0	600.0	599.4	599.4	3.1	3.1	89.43	0.3	30.1	30.1	24.1	6.05	4.978	
700.0	700.0	699.4	699.4	3.1	3.1	89.43	0.3	30.1	30.1	24.0	6.07	4.963	
800.0	800.0	799.4	799.4	3.2	3.2	89.43	0.3	30.1	30.1	24.0	6.09	4.945	
900.0	900.0	899.4	899.4	3.2	3.2	89.43	0.3	30.1	30.1	24.0	6.11	4.924	
1,000.0	1,000.0	999.4	999.4	3.2	3.2	89.43	0.3	30.1	30.1	24.0	6.14	4.902	
1,100.0	1,100.0	1,099.4	1,099.4	3.3	3.3	89.43	0.3	30.1	30.1	23.9	6.17	4.877	
1,200.0	1,200.0	1,199.4	1,199.4	3.4	3.4	89.43	0.3	30.1	30.1	23.9	6.21	4.850	
1,300.0	1,300.0	1,299.4	1,299.4	3.4	3.4	89.43	0.3	30.1	30.1	23.9	6.24	4.821	
1,400.0	1,400.0	1,399.4	1,399.4	3.5	3.5	89.43	0.3	30.1	30.1	23.8	6.28	4.790	

CC - Min centre to center distance or convergent point, SF - min separation factor, ES - min ellipse separation

12/11/2020 12:17:49PM

Page 2

COMPASS 5000.15 Build 91E

Concho Resources LLC

Anticollision Report

Company:	DELAWARE BASIN EAST	Local Co-ordinate Reference:	Well AZORES FED COM #704H
Project:	BULLDOG PROSPECT (NM-E)	TVD Reference:	KB=26' @ 3526.8usft (McVay 8)
Reference Site:	AZORES FEDERAL PROJECT (BULLDOG 2432)	MD Reference:	KB=26' @ 3526.8usft (McVay 8)
Site Error:	0.0 usft	North Reference:	Grid
Reference Well:	AZORES FED COM #704H	Survey Calculation Method:	Minimum Curvature
Well Error:	3.0 usft	Output errors are at	2.00 sigma
Reference Wellbore	OWB	Database:	edm
Reference Design:	PWP1	Offset TVD Reference:	Offset Datum

Offset Design													Offset Site Error:	0.0 usft
Survey Program: 0-Standard Keeper 104, 11497-MWD+IFR1+FDIR													Offset Well Error:	3.0 usft
Reference	Offset	Semi Major Axis		Distance		Warning								
Measured Depth (usft)	Vertical Depth (usft)	Measured Depth (usft)	Vertical Depth (usft)	Reference (usft)	Offset (usft)	Highside Toolface (°)	Offset Wellbore Centre +N/-S (usft)	+E/-W (usft)	Between Centres (usft)	Between Ellipses (usft)	Minimum Separation (usft)	Separation Factor		
1,500.0	1,500.0	1,499.4	1,499.4	3.5	3.5	89.43	0.3	30.1	30.1	23.8	6.33	4.758		
1,600.0	1,600.0	1,599.4	1,599.4	3.6	3.6	89.43	0.3	30.1	30.1	23.7	6.37	4.724		
1,700.0	1,700.0	1,699.4	1,699.4	3.7	3.7	89.43	0.3	30.1	30.1	23.7	6.42	4.688		
1,800.0	1,800.0	1,799.4	1,799.4	3.8	3.8	89.43	0.3	30.1	30.1	23.6	6.47	4.651		
1,900.0	1,900.0	1,899.4	1,899.4	3.9	3.9	89.43	0.3	30.1	30.1	23.6	6.53	4.613		
2,000.0	2,000.0	1,999.4	1,999.4	3.9	3.9	89.43	0.3	30.1	30.1	23.5	6.58	4.574		
2,100.0	2,100.0	2,099.4	2,099.4	4.0	4.0	89.43	0.3	30.1	30.1	23.5	6.64	4.533		
2,200.0	2,200.0	2,199.4	2,199.4	4.1	4.1	89.43	0.3	30.1	30.1	23.4	6.70	4.492		
2,300.0	2,300.0	2,299.4	2,299.4	4.2	4.2	89.43	0.3	30.1	30.1	23.3	6.76	4.450		
2,400.0	2,400.0	2,399.4	2,399.4	4.3	4.3	89.43	0.3	30.1	30.1	23.3	6.83	4.407		
2,500.0	2,500.0	2,499.4	2,499.4	4.4	4.4	89.43	0.3	30.1	30.1	23.2	6.90	4.364 CC, ES, SF		
2,600.0	2,600.0	2,599.0	2,599.0	4.4	4.4	-118.95	-1.3	30.8	31.6	24.6	6.97	4.535		
2,700.0	2,699.8	2,698.4	2,698.3	4.4	4.4	-118.52	-6.0	32.8	36.1	29.1	7.04	5.128		
2,780.1	2,779.7	2,778.1	2,777.6	4.4	4.4	-118.25	-12.0	35.3	41.8	34.7	7.10	5.890		
2,800.0	2,799.5	2,797.9	2,797.4	4.4	4.4	-118.40	-13.6	35.9	43.4	36.3	7.12	6.102		
2,900.0	2,899.0	2,897.6	2,896.7	4.4	4.3	-118.98	-21.6	39.3	51.5	44.3	7.20	7.150		
3,000.0	2,998.5	2,997.2	2,996.0	4.3	4.3	-119.41	-29.7	42.7	59.5	52.2	7.28	8.172		
3,100.0	3,098.0	3,096.9	3,095.3	4.3	4.3	-119.74	-37.7	46.0	67.6	60.2	7.37	9.166		
3,200.0	3,197.5	3,196.6	3,194.6	4.3	4.3	-119.99	-45.7	49.4	75.6	68.1	7.46	10.132		
3,300.0	3,297.1	3,296.3	3,293.9	4.3	4.3	-120.20	-53.8	52.8	83.6	76.1	7.56	11.069		
3,400.0	3,396.6	3,395.9	3,393.2	4.3	4.3	-120.37	-61.8	56.2	91.7	84.0	7.66	11.978		
3,500.0	3,496.1	3,495.6	3,492.5	4.3	4.3	-120.51	-69.8	59.5	99.7	92.0	7.76	12.858		
3,600.0	3,595.6	3,595.3	3,591.7	4.3	4.3	-120.64	-77.9	62.9	107.8	99.9	7.86	13.709		
3,700.0	3,695.2	3,695.0	3,691.0	4.3	4.3	-120.74	-85.9	66.3	115.8	107.9	7.97	14.531		
3,800.0	3,794.7	3,794.6	3,790.3	4.4	4.3	-120.83	-93.9	69.6	123.9	115.8	8.08	15.325		
3,900.0	3,894.2	3,894.3	3,889.6	4.4	4.3	-120.91	-102.0	73.0	132.0	123.8	8.20	16.091		
4,000.0	3,993.7	3,994.0	3,988.9	4.4	4.4	-120.98	-110.0	76.4	140.0	131.7	8.32	16.830		
4,100.0	4,093.2	4,093.7	4,088.2	4.4	4.4	-121.05	-118.0	79.8	148.1	139.6	8.44	17.541		
4,200.0	4,192.8	4,193.3	4,187.5	4.5	4.4	-121.10	-126.1	83.1	156.1	147.5	8.57	18.225		
4,300.0	4,292.3	4,293.0	4,286.8	4.5	4.5	-121.15	-134.1	86.5	164.2	155.5	8.69	18.883		
4,400.0	4,391.8	4,392.7	4,386.1	4.6	4.5	-121.20	-142.1	89.9	172.2	163.4	8.82	19.516		
4,500.0	4,491.3	4,492.4	4,485.4	4.6	4.5	-121.24	-150.2	93.2	180.3	171.3	8.96	20.123		
4,600.0	4,590.9	4,592.0	4,584.7	4.7	4.6	-121.28	-158.2	96.6	188.3	179.2	9.09	20.707		
4,700.0	4,690.4	4,691.7	4,684.0	4.7	4.6	-121.32	-166.2	100.0	196.4	187.1	9.23	21.266		
4,800.0	4,789.9	4,791.4	4,783.3	4.8	4.7	-121.35	-174.3	103.3	204.4	195.0	9.38	21.803		
4,900.0	4,889.4	4,891.1	4,882.6	4.9	4.8	-121.38	-182.3	106.7	212.5	203.0	9.52	22.317		
5,000.0	4,989.0	4,990.7	4,981.9	4.9	4.8	-121.41	-190.3	110.1	220.5	210.9	9.67	22.810		
5,100.0	5,088.5	5,090.4	5,081.2	5.0	4.9	-121.43	-198.4	113.5	228.6	218.8	9.82	23.282		
5,200.0	5,188.0	5,190.1	5,180.4	5.1	5.0	-121.46	-206.4	116.8	236.6	226.7	9.97	23.734		
5,300.0	5,287.5	5,289.8	5,279.7	5.1	5.0	-121.48	-214.4	120.2	244.7	234.6	10.13	24.167		
5,400.0	5,387.0	5,389.4	5,379.0	5.2	5.1	-121.50	-222.5	123.6	252.7	242.5	10.28	24.580		
5,500.0	5,486.6	5,489.1	5,478.3	5.3	5.2	-121.52	-230.5	126.9	260.8	250.4	10.44	24.976		
5,600.0	5,586.1	5,588.8	5,577.6	5.4	5.3	-121.54	-238.5	130.3	268.8	258.2	10.60	25.354		
5,700.0	5,685.6	5,688.5	5,676.9	5.5	5.3	-121.56	-246.6	133.7	276.9	266.1	10.77	25.715		
5,800.0	5,785.1	5,788.2	5,776.2	5.5	5.4	-121.57	-254.6	137.0	285.0	274.0	10.93	26.060		
5,900.0	5,884.7	5,887.8	5,875.5	5.6	5.5	-121.59	-262.6	140.4	293.0	281.9	11.10	26.390		
6,000.0	5,984.2	5,987.5	5,974.8	5.7	5.6	-121.60	-270.7	143.8	301.1	289.8	11.27	26.705		
6,100.0	6,083.7	6,087.2	6,074.1	5.8	5.6	-121.62	-278.7	147.2	309.1	297.7	11.45	27.005		
6,200.0	6,183.2	6,186.9	6,173.4	5.9	5.7	-121.63	-286.7	150.5	317.2	305.5	11.62	27.291		
6,300.0	6,282.7	6,286.5	6,272.7	6.0	5.8	-121.64	-294.8	153.9	325.2	313.4	11.80	27.565		
6,400.0	6,382.3	6,386.2	6,372.0	6.1	5.9	-121.66	-302.8	157.3	333.3	321.3	11.98	27.825		

CC - Min centre to center distance or convergent point, SF - min separation factor, ES - min ellipse separation

Concho Resources LLC

Anticollision Report

Company:	DELAWARE BASIN EAST	Local Co-ordinate Reference:	Well AZORES FED COM #704H
Project:	BULLDOG PROSPECT (NM-E)	TVD Reference:	KB=26' @ 3526.8usft (McVay 8)
Reference Site:	AZORES FEDERAL PROJECT (BULLDOG 2432)	MD Reference:	KB=26' @ 3526.8usft (McVay 8)
Site Error:	0.0 usft	North Reference:	Grid
Reference Well:	AZORES FED COM #704H	Survey Calculation Method:	Minimum Curvature
Well Error:	3.0 usft	Output errors are at	2.00 sigma
Reference Wellbore	OWB	Database:	edm
Reference Design:	PWP1	Offset TVD Reference:	Offset Datum

Offset Design												Offset Site Error:	0.0 usft
Survey Program: 0-Standard Keeper 104, 11497-MWD+IFR1+FDIR												Offset Well Error:	3.0 usft
Reference				Semi Major Axis				Distance				Warning	
Measured Depth (usft)	Vertical Depth (usft)	Measured Depth (usft)	Vertical Depth (usft)	Reference (usft)	Offset (usft)	Highside Toolface (°)	Offset Wellbore Centre +N/-S (usft)	+E/-W (usft)	Between Centres (usft)	Between Ellipses (usft)	Minimum Separation (usft)	Separation Factor	
6,500.0	6,481.8	6,485.9	6,471.3	6.2	6.0	-121.67	-310.8	160.6	341.3	329.2	12.16	28.074	
6,600.0	6,581.3	6,585.6	6,570.6	6.3	6.1	-121.68	-318.9	164.0	349.4	337.0	12.34	28.310	
6,700.0	6,680.8	6,685.2	6,669.9	6.4	6.2	-121.69	-326.9	167.4	357.4	344.9	12.53	28.536	
6,800.0	6,780.4	6,784.9	6,769.1	6.5	6.3	-121.70	-334.9	170.7	365.5	352.8	12.71	28.751	
6,900.0	6,879.9	6,884.6	6,868.4	6.6	6.4	-121.71	-342.9	174.1	373.5	360.6	12.90	28.955	
7,000.0	6,979.4	6,984.3	6,967.7	6.6	6.4	-121.72	-351.0	177.5	381.6	368.5	13.09	29.149	
7,100.0	7,078.9	7,083.9	7,067.0	6.7	6.5	-121.73	-359.0	180.9	389.7	376.4	13.28	29.334	
7,200.0	7,178.4	7,183.6	7,166.3	6.8	6.6	-121.74	-367.0	184.2	397.7	384.2	13.48	29.510	
7,300.0	7,278.0	7,283.3	7,265.6	7.0	6.7	-121.74	-375.1	187.6	405.8	392.1	13.67	29.677	
7,400.0	7,377.5	7,383.0	7,364.9	7.1	6.8	-121.75	-383.1	191.0	413.8	399.9	13.87	29.836	
7,500.0	7,477.0	7,482.6	7,464.2	7.2	6.9	-121.76	-391.1	194.3	421.9	407.8	14.07	29.986	
7,600.0	7,576.5	7,582.3	7,563.5	7.3	7.0	-121.77	-399.2	197.7	429.9	415.6	14.27	30.129	
7,700.0	7,676.1	7,682.0	7,662.8	7.4	7.1	-121.77	-407.2	201.1	438.0	423.5	14.47	30.265	
7,800.0	7,775.6	7,781.7	7,762.1	7.5	7.2	-121.78	-415.2	204.5	446.0	431.3	14.68	30.393	
7,900.0	7,875.1	7,881.3	7,861.4	7.6	7.3	-121.79	-423.3	207.8	454.1	439.2	14.88	30.515	
8,000.0	7,974.6	7,981.0	7,960.7	7.7	7.4	-121.79	-431.3	211.2	462.1	447.0	15.09	30.630	
8,100.0	8,074.1	8,080.7	8,060.0	7.8	7.5	-121.80	-439.3	214.6	470.2	454.9	15.30	30.739	
8,200.0	8,173.7	8,180.4	8,159.3	7.9	7.7	-121.80	-447.4	217.9	478.2	462.7	15.51	30.842	
8,300.0	8,273.2	8,280.0	8,258.6	8.0	7.8	-121.81	-455.4	221.3	486.3	470.6	15.72	30.939	
8,400.0	8,372.7	8,379.7	8,357.8	8.1	7.9	-121.82	-463.4	224.7	494.3	478.4	15.93	31.030	
8,500.0	8,472.2	8,479.4	8,457.1	8.2	8.0	-121.82	-471.5	228.0	502.4	486.3	16.15	31.117	
8,600.0	8,571.8	8,579.1	8,556.4	8.4	8.1	-121.83	-479.5	231.4	510.5	494.1	16.36	31.198	
8,700.0	8,671.3	8,678.7	8,655.7	8.5	8.2	-121.83	-487.5	234.8	518.5	501.9	16.58	31.274	
8,800.0	8,770.8	8,778.4	8,755.0	8.6	8.3	-121.84	-495.6	238.2	526.6	509.8	16.80	31.346	
8,900.0	8,870.3	8,878.1	8,854.3	8.7	8.4	-121.84	-503.6	241.5	534.6	517.6	17.02	31.413	
9,000.0	8,969.8	8,977.8	8,953.6	8.8	8.5	-121.84	-511.6	244.9	542.7	525.4	17.24	31.476	
9,100.0	9,069.4	9,077.4	9,052.9	8.9	8.6	-121.85	-519.7	248.3	550.7	533.3	17.46	31.534	
9,200.0	9,168.9	9,177.1	9,152.2	9.0	8.7	-121.85	-527.7	251.6	558.8	541.1	17.69	31.589	
9,300.0	9,268.4	9,276.8	9,251.5	9.2	8.9	-121.86	-535.7	255.0	566.8	548.9	17.92	31.640	
9,400.0	9,367.9	9,376.5	9,350.8	9.3	9.0	-121.86	-543.8	258.4	574.9	556.7	18.14	31.687	
9,500.0	9,467.5	9,476.1	9,450.1	9.4	9.1	-121.87	-551.8	261.7	582.9	564.6	18.37	31.731	
9,600.0	9,567.0	9,575.8	9,549.4	9.5	9.2	-121.87	-559.8	265.1	591.0	572.4	18.60	31.771	
9,700.0	9,666.5	9,675.5	9,648.7	9.6	9.3	-121.87	-567.9	268.5	599.0	580.2	18.83	31.808	
9,800.0	9,766.0	9,775.2	9,748.0	9.8	9.4	-121.88	-575.9	271.9	607.1	588.0	19.07	31.842	
9,900.0	9,865.5	9,874.8	9,847.3	9.9	9.5	-121.88	-583.9	275.2	615.2	595.8	19.30	31.873	
10,000.0	9,965.1	9,974.5	9,946.5	10.0	9.7	-121.88	-592.0	278.6	623.2	603.7	19.54	31.901	
10,100.0	10,064.6	10,074.2	10,045.8	10.1	9.8	-121.89	-600.0	282.0	631.3	611.5	19.77	31.926	
10,200.0	10,164.1	10,173.9	10,145.1	10.3	9.9	-121.89	-608.0	285.3	639.3	619.3	20.01	31.949	
10,300.0	10,263.6	10,273.5	10,244.4	10.4	10.0	-121.89	-616.1	288.7	647.4	627.1	20.25	31.969	
10,400.0	10,363.2	10,373.2	10,343.7	10.5	10.1	-121.90	-624.1	292.1	655.4	634.9	20.49	31.986	
10,500.0	10,462.7	10,472.9	10,443.0	10.6	10.2	-121.90	-632.1	295.5	663.5	642.7	20.73	32.001	
10,600.0	10,562.2	10,572.6	10,542.3	10.8	10.4	-121.90	-640.2	298.8	671.5	650.5	20.98	32.014	
10,700.0	10,661.7	10,672.2	10,641.6	10.9	10.5	-121.91	-648.2	302.2	679.6	658.4	21.22	32.025	
10,800.0	10,761.2	10,771.9	10,740.9	11.0	10.6	-121.91	-656.2	305.6	687.6	666.2	21.47	32.034	
10,900.0	10,860.8	10,871.6	10,840.2	11.1	10.7	-121.91	-664.3	308.9	695.7	674.0	21.71	32.040	
11,000.0	10,960.3	10,971.3	10,939.5	11.3	10.9	-121.91	-672.3	312.3	703.7	681.8	21.96	32.045	
11,100.0	11,059.8	11,070.9	11,038.8	11.4	11.0	-121.92	-680.3	315.7	711.8	689.6	22.21	32.048	
11,200.0	11,159.3	11,170.6	11,138.1	11.5	11.1	-121.92	-688.3	319.0	719.8	697.4	22.46	32.049	
11,300.0	11,258.9	11,270.3	11,237.4	11.7	11.2	-121.92	-696.4	322.4	727.9	705.2	22.71	32.048	
11,400.0	11,358.4	11,370.0	11,336.7	11.8	11.3	-121.92	-704.4	325.8	736.0	713.0	22.97	32.045	
11,499.4	11,457.3	11,469.0	11,435.4	11.9	11.4	-121.93	-712.4	329.1	744.0	720.8	23.18	32.098	

CC - Min centre to center distance or convergent point, SF - min separation factor, ES - min ellipse separation

12/11/2020 12:17:49PM

Page 4

COMPASS 5000.15 Build 91E

Concho Resources LLC

Anticollision Report

Company:	DELAWARE BASIN EAST	Local Co-ordinate Reference:	Well AZORES FED COM #704H
Project:	BULLDOG PROSPECT (NM-E)	TVD Reference:	KB=26' @ 3526.8usft (McVay 8)
Reference Site:	AZORES FEDERAL PROJECT (BULLDOG 2432)	MD Reference:	KB=26' @ 3526.8usft (McVay 8)
Site Error:	0.0 usft	North Reference:	Grid
Reference Well:	AZORES FED COM #704H	Survey Calculation Method:	Minimum Curvature
Well Error:	3.0 usft	Output errors are at	2.00 sigma
Reference Wellbore	OWB	Database:	edm
Reference Design:	PWP1	Offset TVD Reference:	Offset Datum

Offset Design AZORES FEDERAL PROJECT (BULLDOG 2432) - AZORES FED COM #703H - OWB - PWP1												Offset Site Error:	0.0 usft
Survey Program: 0-Standard Keeper 104, 11497-MWD+IFR1+FDIR												Offset Well Error:	3.0 usft
Reference		Offset		Semi Major Axis		Distance							
Measured Depth (usft)	Vertical Depth (usft)	Measured Depth (usft)	Vertical Depth (usft)	Reference (usft)	Offset (usft)	Highside Toolface (°)	Offset Wellbore Centre +N/-S (usft)	+E/-W (usft)	Between Centres (usft)	Between Ellipses (usft)	Minimum Separation (usft)	Separation Factor	Warning
11,525.0	11,482.8	11,494.5	11,460.8	11.9	11.5	-149.13	-714.5	330.0	746.0	722.8	23.23	32.116	
11,550.0	11,507.8	11,513.5	11,479.7	11.9	11.5	153.45	-715.7	330.7	748.0	724.7	23.26	32.158	
11,575.0	11,532.7	11,531.7	11,497.9	11.9	11.5	119.70	-716.3	331.5	750.1	726.8	23.30	32.196	
11,600.0	11,557.6	11,550.0	11,516.1	11.9	11.5	107.26	-716.1	332.4	752.4	729.1	23.34	32.231	
11,625.0	11,582.3	11,568.2	11,534.2	11.9	11.5	101.35	-715.3	333.4	754.9	731.5	23.40	32.263	
11,650.0	11,606.7	11,586.4	11,552.4	11.9	11.5	97.94	-713.7	334.5	757.4	734.0	23.45	32.295	
11,675.0	11,630.9	11,604.7	11,570.5	12.0	11.5	95.72	-711.5	335.8	760.1	736.6	23.51	32.328	
11,700.0	11,654.7	11,625.0	11,590.5	12.0	11.5	94.17	-708.3	337.3	763.0	739.4	23.56	32.388	
11,725.0	11,678.0	11,641.3	11,606.4	12.0	11.5	92.96	-705.0	338.7	766.0	742.3	23.64	32.400	
11,750.0	11,700.9	11,659.7	11,624.2	12.0	11.5	92.05	-700.8	340.3	769.1	745.3	23.71	32.443	
11,775.0	11,723.2	11,678.2	11,641.9	12.0	11.5	91.31	-695.8	342.0	772.3	748.5	23.77	32.491	
11,800.0	11,744.9	11,696.7	11,659.4	12.0	11.5	90.70	-690.1	343.9	775.6	751.8	23.83	32.547	
11,825.0	11,765.9	11,715.2	11,676.8	12.0	11.5	90.18	-683.8	345.8	779.0	755.1	23.89	32.611	
11,850.0	11,786.2	11,733.9	11,693.9	12.0	11.5	89.75	-676.7	347.9	782.6	758.6	23.94	32.685	
11,875.0	11,805.7	11,750.0	11,708.5	12.0	11.5	89.32	-670.1	349.8	786.2	762.2	24.02	32.730	
11,900.0	11,824.4	11,771.5	11,727.6	12.0	11.5	89.04	-660.6	352.4	790.0	765.9	24.04	32.864	
11,925.0	11,842.1	11,790.5	11,744.0	12.1	11.5	88.76	-651.4	354.8	793.8	769.7	24.08	32.971	
11,950.0	11,858.9	11,809.5	11,760.1	12.1	11.5	88.51	-641.6	357.3	797.7	773.6	24.11	33.088	
11,975.0	11,874.8	11,828.8	11,776.0	12.1	11.5	88.29	-631.0	359.9	801.7	777.6	24.14	33.217	
12,000.0	11,889.5	11,850.0	11,793.0	12.1	11.6	88.14	-618.6	362.9	805.8	781.7	24.14	33.380	
12,025.0	11,903.3	11,867.6	11,806.6	12.2	11.6	87.93	-607.8	365.5	810.0	785.8	24.17	33.505	
12,050.0	11,915.9	11,887.3	11,821.4	12.2	11.6	87.79	-595.1	368.4	814.2	790.0	24.19	33.663	
12,075.0	11,927.3	11,907.2	11,835.8	12.2	11.6	87.67	-581.6	371.5	818.5	794.3	24.20	33.827	
12,100.0	11,937.6	11,927.4	11,849.7	12.3	11.6	87.57	-567.5	374.7	822.8	798.6	24.20	33.996	
12,125.0	11,946.7	11,947.7	11,863.1	12.3	11.6	87.50	-552.6	377.9	827.2	803.0	24.21	34.168	
12,150.0	11,954.6	11,968.3	11,876.1	12.3	11.6	87.44	-536.9	381.3	831.7	807.5	24.22	34.339	
12,175.0	11,961.2	11,989.2	11,888.5	12.4	11.7	87.40	-520.5	384.8	836.1	811.9	24.23	34.508	
12,200.0	11,966.5	12,010.4	11,900.3	12.4	11.7	87.38	-503.3	388.4	840.6	816.4	24.25	34.671	
12,225.0	11,970.5	12,031.9	11,911.5	12.5	11.7	87.38	-485.3	392.1	845.2	820.9	24.27	34.824	
12,250.0	11,973.3	12,053.7	11,922.0	12.5	11.7	87.40	-466.5	396.0	849.7	825.4	24.30	34.964	
12,275.0	11,974.7	12,076.0	11,931.8	12.6	11.8	87.45	-446.9	399.9	854.3	829.9	24.35	35.089	
12,290.3	11,975.0	12,089.8	11,937.4	12.6	11.8	87.48	-434.6	402.3	857.0	832.7	24.38	35.155	
12,300.0	11,975.0	12,098.7	11,940.8	12.6	11.8	87.72	-426.5	403.9	858.8	834.4	24.40	35.194	
12,400.0	11,975.0	12,197.6	11,968.2	12.9	12.0	89.59	-333.3	421.7	877.5	852.7	24.81	35.374	
12,500.0	11,975.0	12,312.0	11,975.8	13.3	12.2	90.09	-221.1	441.7	895.7	870.3	25.41	35.244	
12,600.0	11,975.0	12,456.5	11,975.8	13.7	12.7	90.09	-78.0	461.7	910.2	884.0	26.26	34.667	
12,700.0	11,975.0	12,602.8	11,975.8	14.1	13.2	90.09	67.7	474.6	919.7	892.5	27.23	33.779	
12,800.0	11,975.0	12,750.1	11,975.8	14.5	13.9	90.08	214.9	480.1	924.1	895.7	28.32	32.630	
12,900.0	11,975.0	12,867.6	11,975.8	15.0	14.4	90.08	332.3	479.7	924.3	894.9	29.37	31.466	
13,000.0	11,975.0	12,967.6	11,975.7	15.6	14.9	90.08	432.3	478.9	924.2	893.8	30.43	30.370	
13,100.0	11,975.0	13,067.6	11,975.7	16.1	15.5	90.08	532.3	478.2	924.1	892.5	31.55	29.292	
13,200.0	11,975.0	13,167.6	11,975.7	16.7	16.1	90.08	632.3	477.4	924.0	891.3	32.72	28.243	
13,300.0	11,975.0	13,267.6	11,975.7	17.3	16.7	90.08	732.3	476.7	923.9	889.9	33.93	27.228	
13,400.0	11,975.0	13,367.6	11,975.7	18.0	17.3	90.08	832.3	475.9	923.8	888.6	35.19	26.251	
13,500.0	11,975.0	13,467.6	11,975.7	18.6	17.9	90.08	932.3	475.2	923.7	887.2	36.49	25.316	
13,600.0	11,975.0	13,567.6	11,975.7	19.3	18.6	90.08	1,032.3	474.4	923.6	885.8	37.82	24.422	
13,700.0	11,975.0	13,667.6	11,975.7	19.9	19.3	90.08	1,132.3	473.7	923.5	884.3	39.18	23.571	
13,800.0	11,975.0	13,767.6	11,975.7	20.6	20.0	90.08	1,232.3	472.9	923.4	882.8	40.57	22.761	
13,900.0	11,975.0	13,867.6	11,975.7	21.3	20.7	90.08	1,332.3	472.2	923.3	881.3	41.98	21.992	
14,000.0	11,975.0	13,967.6	11,975.7	22.1	21.4	90.08	1,432.3	471.4	923.2	879.7	43.42	21.263	
14,100.0	11,975.0	14,067.6	11,975.7	22.8	22.1	90.08	1,532.3	470.7	923.0	878.2	44.87	20.570	

CC - Min centre to center distance or convergent point, SF - min separation factor, ES - min ellipse separation

Concho Resources LLC

Anticollision Report

Company:	DELAWARE BASIN EAST	Local Co-ordinate Reference:	Well AZORES FED COM #704H
Project:	BULLDOG PROSPECT (NM-E)	TVD Reference:	KB=26' @ 3526.8usft (McVay 8)
Reference Site:	AZORES FEDERAL PROJECT (BULLDOG 2432)	MD Reference:	KB=26' @ 3526.8usft (McVay 8)
Site Error:	0.0 usft	North Reference:	Grid
Reference Well:	AZORES FED COM #704H	Survey Calculation Method:	Minimum Curvature
Well Error:	3.0 usft	Output errors are at	2.00 sigma
Reference Wellbore	OWB	Database:	edm
Reference Design:	PWP1	Offset TVD Reference:	Offset Datum

Offset Design												Offset Site Error:	0.0 usft
Survey Program: 0-Standard Keeper 104, 11497-MWD+IFR1+FDIR												Offset Well Error:	3.0 usft
Reference				Semi Major Axis			Distance						
Measured Depth (usft)	Vertical Depth (usft)	Measured Depth (usft)	Vertical Depth (usft)	Reference (usft)	Offset (usft)	Highside Toolface (°)	Offset Wellbore Centre +N/-S (usft)	+E/-W (usft)	Between Centres (usft)	Between Ellipses (usft)	Minimum Separation (usft)	Separation Factor	Warning
14,200.0	11,975.0	14,167.6	11,975.6	23.5	22.9	90.08	1,632.3	469.9	922.9	876.6	46.35	19.913	
14,300.0	11,975.0	14,267.6	11,975.6	24.3	23.6	90.08	1,732.3	469.1	922.8	875.0	47.84	19.290	
14,400.0	11,975.0	14,367.6	11,975.6	25.0	24.4	90.08	1,832.3	468.4	922.7	873.4	49.35	18.699	
14,500.0	11,975.0	14,467.6	11,975.6	25.8	25.1	90.08	1,932.3	467.6	922.6	871.8	50.87	18.138	
14,600.0	11,975.0	14,567.6	11,975.6	26.5	25.9	90.08	2,032.3	466.9	922.5	870.1	52.40	17.605	
14,700.0	11,975.0	14,667.6	11,975.6	27.3	26.7	90.08	2,132.3	466.1	922.4	868.5	53.94	17.099	
14,800.0	11,975.0	14,767.6	11,975.6	28.1	27.4	90.07	2,232.3	465.4	922.3	866.8	55.50	16.618	
14,900.0	11,975.0	14,867.6	11,975.6	28.9	28.2	90.07	2,332.3	464.6	922.2	865.1	57.06	16.161	
15,000.0	11,975.0	14,967.6	11,975.6	29.6	29.0	90.07	2,432.3	463.9	922.1	863.5	58.64	15.725	
15,100.0	11,975.0	15,067.6	11,975.6	30.4	29.8	90.07	2,532.3	463.1	922.0	861.8	60.22	15.310	
15,200.0	11,975.0	15,167.6	11,975.6	31.2	30.6	90.07	2,632.3	462.4	921.9	860.1	61.81	14.915	
15,300.0	11,975.0	15,267.6	11,975.6	32.0	31.4	90.07	2,732.3	461.6	921.8	858.4	63.41	14.538	
15,400.0	11,975.0	15,367.6	11,975.6	32.8	32.2	90.07	2,832.3	460.9	921.7	856.7	65.01	14.178	
15,500.0	11,975.0	15,467.6	11,975.5	33.6	33.0	90.07	2,932.3	460.1	921.6	855.0	66.62	13.834	
15,600.0	11,975.0	15,567.6	11,975.5	34.4	33.8	90.07	3,032.3	459.4	921.5	853.2	68.23	13.505	
15,700.0	11,975.0	15,667.6	11,975.5	35.2	34.6	90.07	3,132.3	458.6	921.4	851.5	69.85	13.190	
15,800.0	11,975.0	15,767.6	11,975.5	36.1	35.4	90.07	3,232.3	457.8	921.3	849.8	71.48	12.889	
15,900.0	11,975.0	15,867.6	11,975.5	36.9	36.3	90.07	3,332.3	457.1	921.2	848.1	73.11	12.600	
16,000.0	11,975.0	15,967.6	11,975.5	37.7	37.1	90.07	3,432.3	456.3	921.1	846.3	74.74	12.323	
16,100.0	11,975.0	16,067.6	11,975.5	38.5	37.9	90.07	3,532.3	455.6	921.0	844.6	76.38	12.058	
16,200.0	11,975.0	16,167.6	11,975.5	39.3	38.7	90.07	3,632.2	454.8	920.9	842.8	78.02	11.803	
16,300.0	11,975.0	16,267.6	11,975.5	40.1	39.5	90.07	3,732.2	454.1	920.8	841.1	79.67	11.558	
16,400.0	11,975.0	16,367.6	11,975.5	41.0	40.4	90.07	3,832.2	453.3	920.6	839.3	81.31	11.322	
16,500.0	11,975.0	16,467.6	11,975.5	41.8	41.2	90.07	3,932.2	452.6	920.5	837.6	82.97	11.095	
16,600.0	11,975.0	16,567.6	11,975.5	42.6	42.0	90.07	4,032.2	451.8	920.4	835.8	84.62	10.877	
16,700.0	11,975.0	16,667.6	11,975.4	43.4	42.8	90.07	4,132.2	451.1	920.3	834.1	86.28	10.667	
16,800.0	11,975.0	16,767.6	11,975.4	44.3	43.7	90.06	4,232.2	450.3	920.2	832.3	87.94	10.465	
16,900.0	11,975.0	16,867.6	11,975.4	45.1	44.5	90.06	4,332.2	449.6	920.1	830.5	89.60	10.270	
16,995.8	11,975.0	16,963.4	11,975.4	45.9	45.3	90.06	4,428.0	448.8	920.0	828.8	91.19	10.089	
16,998.8	11,975.0	16,966.3	11,975.4	45.9	45.3	90.06	4,431.0	448.8	920.0	828.8	91.24	10.083	
17,003.1	11,975.0	16,970.6	11,975.4	46.0	45.4	90.06	4,435.3	448.8	920.0	828.7	91.31	10.076	
17,100.0	11,975.0	17,067.6	11,975.4	46.8	46.2	90.06	4,532.2	448.1	920.2	827.2	92.93	9.902	
17,200.0	11,975.0	17,167.6	11,975.4	47.6	47.0	90.06	4,632.2	447.3	920.3	825.7	94.60	9.729	
17,300.0	11,975.0	17,267.6	11,975.4	48.4	47.8	90.06	4,732.2	446.6	920.5	824.2	96.27	9.562	
17,400.0	11,975.0	17,367.6	11,975.4	49.3	48.7	90.06	4,832.2	445.8	920.6	822.7	97.94	9.400	
17,500.0	11,975.0	17,467.6	11,975.4	50.1	49.5	90.06	4,932.2	445.0	920.8	821.2	99.61	9.243	
17,600.0	11,975.0	17,567.6	11,975.4	50.9	50.4	90.06	5,032.2	444.3	920.9	819.6	101.29	9.092	
17,700.0	11,975.0	17,667.6	11,975.4	51.8	51.2	90.06	5,132.2	443.5	921.1	818.1	102.97	8.945	
17,800.0	11,975.0	17,767.6	11,975.4	52.6	52.0	90.06	5,232.2	442.8	921.2	816.6	104.65	8.803	
17,900.0	11,975.0	17,867.6	11,975.3	53.5	52.9	90.06	5,332.2	442.0	921.4	815.0	106.33	8.665	
18,000.0	11,975.0	17,967.6	11,975.3	54.3	53.7	90.06	5,432.2	441.3	921.5	813.5	108.01	8.532	
18,100.0	11,975.0	18,067.6	11,975.3	55.1	54.6	90.06	5,532.2	440.5	921.7	812.0	109.69	8.402	
18,200.0	11,975.0	18,167.6	11,975.3	56.0	55.4	90.06	5,632.2	439.8	921.8	810.4	111.38	8.277	
18,300.0	11,975.0	18,267.6	11,975.3	56.8	56.2	90.06	5,732.2	439.0	922.0	808.9	113.06	8.154	
18,400.0	11,975.0	18,367.6	11,975.3	57.7	57.1	90.06	5,832.2	438.3	922.1	807.4	114.75	8.036	
18,500.0	11,975.0	18,467.6	11,975.3	58.5	57.9	90.06	5,932.2	437.5	922.3	805.8	116.44	7.921	
18,600.0	11,975.0	18,567.6	11,975.3	59.4	58.8	90.06	6,032.2	436.8	922.4	804.3	118.13	7.809	
18,700.0	11,975.0	18,667.6	11,975.3	60.2	59.6	90.05	6,132.2	436.0	922.6	802.8	119.82	7.700	
18,800.0	11,975.0	18,767.6	11,975.3	61.0	60.5	90.05	6,232.2	435.3	922.7	801.2	121.51	7.594	
18,900.0	11,975.0	18,867.6	11,975.3	61.9	61.3	90.05	6,332.2	434.5	922.9	799.7	123.20	7.491	
19,000.0	11,975.0	18,967.6	11,975.3	62.7	62.2	90.05	6,432.2	433.8	923.0	798.1	124.89	7.391	

CC - Min centre to center distance or convergent point, SF - min separation factor, ES - min ellipse separation

Concho Resources LLC

Anticollision Report

Company:	DELAWARE BASIN EAST	Local Co-ordinate Reference:	Well AZORES FED COM #704H
Project:	BULLDOG PROSPECT (NM-E)	TVD Reference:	KB=26' @ 3526.8usft (McVay 8)
Reference Site:	AZORES FEDERAL PROJECT (BULLDOG 2432)	MD Reference:	KB=26' @ 3526.8usft (McVay 8)
Site Error:	0.0 usft	North Reference:	Grid
Reference Well:	AZORES FED COM #704H	Survey Calculation Method:	Minimum Curvature
Well Error:	3.0 usft	Output errors are at	2.00 sigma
Reference Wellbore	OWB	Database:	edm
Reference Design:	PWP1	Offset TVD Reference:	Offset Datum

Offset Design												Offset Site Error:	0.0 usft
Survey Program: 0-Standard Keeper 104, 11497-MWD+IFR1+FDIR												Offset Well Error:	3.0 usft
Reference		Offset		Semi Major Axis		Distance							Warning
Measured Depth (usft)	Vertical Depth (usft)	Measured Depth (usft)	Vertical Depth (usft)	Reference (usft)	Offset (usft)	Highside Toolface (°)	Offset Wellbore Centre +N/-S (usft)	+E/-W (usft)	Between Centres (usft)	Between Ellipses (usft)	Minimum Separation (usft)	Separation Factor	
19,100.0	11,975.0	19,067.6	11,975.3	63.6	63.0	90.05	6,532.2	433.0	923.2	796.6	126.59	7.293	
19,200.0	11,975.0	19,167.6	11,975.2	64.4	63.9	90.05	6,632.2	432.2	923.3	795.0	128.28	7.198	
19,300.0	11,975.0	19,267.6	11,975.2	65.3	64.7	90.05	6,732.2	431.5	923.5	793.5	129.98	7.105	
19,400.0	11,975.0	19,367.6	11,975.2	66.1	65.6	90.05	6,832.2	430.7	923.6	791.9	131.67	7.015	
19,500.0	11,975.0	19,467.6	11,975.2	67.0	66.4	90.05	6,932.2	430.0	923.8	790.4	133.37	6.926	
19,600.0	11,975.0	19,567.6	11,975.2	67.8	67.3	90.05	7,032.1	429.2	923.9	788.9	135.07	6.841	
19,700.0	11,975.0	19,667.6	11,975.2	68.7	68.1	90.05	7,132.1	428.5	924.1	787.3	136.76	6.757	
19,800.0	11,975.0	19,767.6	11,975.2	69.5	68.9	90.05	7,232.1	427.7	924.2	785.8	138.46	6.675	
19,900.0	11,975.0	19,867.6	11,975.2	70.4	69.8	90.05	7,332.1	427.0	924.4	784.2	140.16	6.595	
20,000.0	11,975.0	19,967.6	11,975.2	71.2	70.6	90.05	7,432.1	426.2	924.5	782.7	141.86	6.517	
20,100.0	11,975.0	20,067.6	11,975.2	72.1	71.5	90.05	7,532.1	425.5	924.7	781.1	143.56	6.441	
20,200.0	11,975.0	20,167.6	11,975.2	72.9	72.4	90.05	7,632.1	424.7	924.8	779.6	145.26	6.366	
20,300.0	11,975.0	20,267.6	11,975.2	73.8	73.2	90.05	7,732.1	424.0	925.0	778.0	146.96	6.294	
20,400.0	11,975.0	20,367.6	11,975.1	74.6	74.1	90.05	7,832.1	423.2	925.1	776.4	148.67	6.223	
20,500.0	11,975.0	20,467.6	11,975.1	75.5	74.9	90.05	7,932.1	422.5	925.3	774.9	150.37	6.153	
20,600.0	11,975.0	20,567.6	11,975.1	76.3	75.8	90.05	8,032.1	421.7	925.4	773.3	152.07	6.085	
20,700.0	11,975.0	20,667.6	11,975.1	77.2	76.6	90.04	8,132.1	420.9	925.6	771.8	153.78	6.019	
20,800.0	11,975.0	20,767.6	11,975.1	78.0	77.5	90.04	8,232.1	420.2	925.7	770.2	155.48	5.954	
20,900.0	11,975.0	20,867.6	11,975.1	78.9	78.3	90.04	8,332.1	419.4	925.9	768.7	157.18	5.890	
21,000.0	11,975.0	20,967.6	11,975.1	79.7	79.2	90.04	8,432.1	418.7	926.0	767.1	158.89	5.828	
21,100.0	11,975.0	21,067.6	11,975.1	80.6	80.0	90.04	8,532.1	417.9	926.2	765.6	160.59	5.767	
21,200.0	11,975.0	21,167.6	11,975.1	81.4	80.9	90.04	8,632.1	417.2	926.3	764.0	162.30	5.707	
21,300.0	11,975.0	21,267.6	11,975.1	82.3	81.7	90.04	8,732.1	416.4	926.5	762.5	164.01	5.649	
21,400.0	11,975.0	21,367.6	11,975.1	83.1	82.6	90.04	8,832.1	415.7	926.6	760.9	165.71	5.592	
21,500.0	11,975.0	21,467.6	11,975.1	84.0	83.4	90.04	8,932.1	414.9	926.8	759.3	167.42	5.536	
21,600.0	11,975.0	21,567.6	11,975.1	84.8	84.3	90.04	9,032.1	414.2	926.9	757.8	169.13	5.481	
21,700.0	11,975.0	21,667.6	11,975.0	85.7	85.1	90.04	9,132.1	413.4	927.1	756.2	170.83	5.427	
21,800.0	11,975.0	21,767.6	11,975.0	86.6	86.0	90.04	9,232.1	412.7	927.2	754.7	172.54	5.374	
21,900.0	11,975.0	21,867.6	11,975.0	87.4	86.8	90.04	9,332.1	411.9	927.4	753.1	174.25	5.322	
22,000.0	11,975.0	21,967.6	11,975.0	88.3	87.7	90.04	9,432.1	411.2	927.5	751.5	175.96	5.271	
22,100.0	11,975.0	22,067.6	11,975.0	89.1	88.6	90.04	9,532.1	410.4	927.7	750.0	177.67	5.221	
22,200.0	11,975.0	22,167.6	11,975.0	90.0	89.4	90.04	9,632.1	409.7	927.8	748.4	179.38	5.172	
22,230.4	11,975.0	22,198.0	11,975.0	90.2	89.7	90.04	9,662.5	409.4	927.9	748.0	179.90	5.158	

CC - Min centre to center distance or convergent point, SF - min separation factor, ES - min ellipse separation

12/11/2020 12:17:49PM

Page 7

COMPASS 5000.15 Build 91E

Concho Resources LLC

Anticollision Report

Company:	DELAWARE BASIN EAST	Local Co-ordinate Reference:	Well AZORES FED COM #704H
Project:	BULLDOG PROSPECT (NM-E)	TVD Reference:	KB=26' @ 3526.8usft (McVay 8)
Reference Site:	AZORES FEDERAL PROJECT (BULLDOG 2432)	MD Reference:	KB=26' @ 3526.8usft (McVay 8)
Site Error:	0.0 usft	North Reference:	Grid
Reference Well:	AZORES FED COM #704H	Survey Calculation Method:	Minimum Curvature
Well Error:	3.0 usft	Output errors are at	2.00 sigma
Reference Wellbore	OWB	Database:	edm
Reference Design:	PWP1	Offset TVD Reference:	Offset Datum

Offset Design													Offset Site Error:	0.0 usft
Survey Program: 100- VES GyroFlex, 4565-MWD													Offset Well Error:	3.0 usft
Reference		Offset		Semi Major Axis			Distance							Warning
Measured Depth (usft)	Vertical Depth (usft)	Measured Depth (usft)	Vertical Depth (usft)	Reference (usft)	Offset (usft)	Highside Toolface (°)	Offset Wellbore Centre +N/-S (usft)	+E/-W (usft)	Between Centres (usft)	Between Ellipses (usft)	Minimum Separation (usft)	Separation Factor		
0.0	0.0	0.0	0.0	3.0	3.0	169.45	-1,062.9	197.9	1,081.2					
100.0	100.0	99.0	99.0	3.0	3.0	169.45	-1,062.5	197.9	1,080.8	1,074.8	6.00	180.116		
200.0	200.0	194.8	194.8	3.0	3.0	169.44	-1,062.0	197.9	1,080.3	1,074.3	6.01	179.706		
300.0	300.0	300.0	300.0	3.0	3.0	169.46	-1,061.0	197.5	1,079.3	1,073.3	6.03	178.843		
384.0	384.0	375.2	375.2	3.0	3.0	169.44	-1,060.3	197.6	1,078.6	1,072.5	6.06	178.127		
400.0	400.0	388.0	388.0	3.0	3.0	169.43	-1,060.3	197.8	1,078.6	1,072.6	6.06	178.007		
500.0	500.0	497.8	497.8	3.1	3.0	169.29	-1,059.9	200.4	1,078.7	1,072.6	6.09	177.178		
600.0	600.0	594.2	594.1	3.1	3.1	169.15	-1,058.9	202.9	1,078.2	1,072.1	6.12	176.037		
622.7	622.7	612.5	612.4	3.1	3.1	169.12	-1,058.8	203.4	1,078.2	1,072.1	6.13	175.810		
700.0	700.0	670.5	670.4	3.1	3.1	169.07	-1,059.2	204.6	1,079.0	1,072.8	6.16	175.208		
800.0	800.0	791.8	791.7	3.2	3.1	168.98	-1,060.8	206.6	1,080.8	1,074.6	6.20	174.254		
900.0	900.0	898.5	898.3	3.2	3.1	168.80	-1,059.7	209.9	1,080.3	1,074.1	6.26	172.617		
1,000.0	1,000.0	995.9	995.7	3.2	3.2	168.62	-1,058.5	213.0	1,079.8	1,073.4	6.32	170.840		
1,100.0	1,100.0	1,093.9	1,093.6	3.3	3.2	168.45	-1,057.6	216.1	1,079.5	1,073.1	6.39	168.994		
1,200.0	1,200.0	1,194.0	1,193.6	3.4	3.3	168.28	-1,056.7	219.2	1,079.2	1,072.8	6.46	167.055		
1,300.0	1,300.0	1,295.2	1,294.7	3.4	3.4	168.11	-1,055.8	222.3	1,079.0	1,072.4	6.54	165.003		
1,400.0	1,400.0	1,395.8	1,395.3	3.5	3.4	167.95	-1,054.8	225.2	1,078.6	1,072.0	6.62	162.852		
1,500.0	1,500.0	1,496.1	1,495.6	3.5	3.5	167.79	-1,053.8	228.1	1,078.2	1,071.5	6.71	160.628		
1,600.0	1,600.0	1,597.5	1,597.0	3.6	3.6	167.63	-1,052.7	230.9	1,077.7	1,070.9	6.81	158.323		
1,700.0	1,700.0	1,694.4	1,693.9	3.7	3.7	167.50	-1,051.8	233.3	1,077.3	1,070.4	6.91	156.018		
1,800.0	1,800.0	1,798.7	1,798.1	3.8	3.8	167.36	-1,050.8	235.6	1,076.9	1,069.9	7.01	153.624		
1,900.0	1,900.0	1,892.6	1,891.9	3.9	3.8	167.33	-1,050.3	236.2	1,076.6	1,069.4	7.12	151.283		
1,912.7	1,912.7	1,904.5	1,903.9	3.9	3.8	167.33	-1,050.4	236.0	1,076.6	1,069.4	7.13	150.992		
2,000.0	2,000.0	1,987.7	1,987.0	3.9	3.8	167.39	-1,050.7	235.1	1,076.7	1,069.5	7.22	149.073		
2,100.0	2,100.0	2,086.3	2,085.6	4.0	3.7	167.44	-1,051.4	234.2	1,077.2	1,069.9	7.33	146.955		
2,200.0	2,200.0	2,186.8	2,186.2	4.1	3.7	167.47	-1,052.0	233.7	1,077.7	1,070.3	7.44	144.858		
2,300.0	2,300.0	2,286.8	2,286.2	4.2	3.7	167.48	-1,052.5	233.8	1,078.2	1,070.6	7.55	142.723		
2,400.0	2,400.0	2,383.9	2,383.2	4.3	3.8	167.46	-1,053.0	234.3	1,078.7	1,071.1	7.67	140.562		
2,500.0	2,500.0	2,480.3	2,479.7	4.4	3.9	167.42	-1,053.7	235.2	1,079.6	1,071.8	7.80	138.399		
2,600.0	2,600.0	2,580.5	2,579.8	4.4	3.9	-41.22	-1,054.5	236.3	1,079.4	1,071.5	7.88	137.053		
2,700.0	2,699.8	2,679.9	2,679.3	4.4	4.0	-41.46	-1,055.5	236.9	1,076.5	1,068.6	7.90	136.256		
2,780.1	2,779.7	2,758.5	2,757.8	4.4	4.0	-41.75	-1,056.3	237.1	1,072.4	1,064.5	7.93	135.315		
2,800.0	2,799.5	2,777.9	2,777.2	4.4	4.0	-41.82	-1,056.5	237.3	1,071.2	1,063.3	7.93	135.051		
2,900.0	2,899.0	2,881.0	2,880.3	4.4	4.1	-42.23	-1,057.5	238.3	1,065.1	1,057.1	7.98	133.520		
3,000.0	2,998.5	2,986.9	2,986.2	4.3	4.2	-42.64	-1,058.0	239.1	1,058.5	1,050.5	8.03	131.872		
3,100.0	3,098.0	3,086.5	3,085.8	4.3	4.3	-43.01	-1,058.2	239.4	1,051.7	1,043.6	8.08	130.121		
3,200.0	3,197.5	3,185.6	3,184.9	4.3	4.4	-43.38	-1,058.5	239.7	1,044.9	1,036.7	8.14	128.304		
3,300.0	3,297.1	3,286.5	3,285.8	4.3	4.4	-43.77	-1,058.8	240.0	1,038.1	1,029.9	8.21	126.515		
3,400.0	3,396.6	3,387.8	3,387.1	4.3	4.4	-44.13	-1,059.0	239.6	1,031.2	1,022.9	8.26	124.789		
3,500.0	3,496.1	3,496.1	3,495.4	4.3	4.4	-44.50	-1,058.9	238.8	1,023.9	1,015.6	8.31	123.271		
3,600.0	3,595.6	3,589.3	3,588.6	4.3	4.4	-44.80	-1,058.7	237.6	1,016.4	1,008.1	8.34	121.843		
3,700.0	3,695.2	3,683.0	3,682.3	4.3	4.4	-45.05	-1,059.4	235.8	1,009.6	1,001.2	8.40	120.234		
3,800.0	3,794.7	3,781.0	3,780.2	4.4	4.4	-45.32	-1,060.5	234.0	1,003.2	994.8	8.46	118.518		
3,900.0	3,894.2	3,893.7	3,893.0	4.4	4.4	-45.68	-1,061.0	232.4	996.4	987.9	8.53	116.819		
4,000.0	3,993.7	3,990.0	3,989.3	4.4	4.4	-46.04	-1,060.6	231.6	988.9	980.4	8.58	115.302		
4,100.0	4,093.2	4,084.4	4,083.6	4.4	4.4	-46.38	-1,060.6	230.9	982.0	973.3	8.64	113.625		
4,200.0	4,192.8	4,188.3	4,187.6	4.5	4.4	-46.78	-1,060.7	230.3	975.2	966.5	8.71	111.908		
4,300.0	4,292.3	4,285.5	4,284.8	4.5	4.4	-47.16	-1,060.6	229.7	968.2	959.4	8.78	110.267		
4,400.0	4,391.8	4,395.7	4,394.9	4.6	4.4	-47.61	-1,060.1	229.2	961.0	952.2	8.86	108.506		
4,500.0	4,491.3	4,476.3	4,475.6	4.6	4.5	-47.97	-1,059.8	229.2	954.1	945.2	8.93	106.853		
4,600.0	4,590.9	4,571.6	4,570.8	4.7	4.5	-48.38	-1,060.9	229.5	948.8	939.8	9.03	105.013		

CC - Min centre to center distance or convergent point, SF - min separation factor, ES - min ellipse separation

Concho Resources LLC

Anticollision Report

Company:	DELAWARE BASIN EAST	Local Co-ordinate Reference:	Well AZORES FED COM #704H
Project:	BULLDOG PROSPECT (NM-E)	TVD Reference:	KB=26' @ 3526.8usft (McVay 8)
Reference Site:	AZORES FEDERAL PROJECT (BULLDOG 2432)	MD Reference:	KB=26' @ 3526.8usft (McVay 8)
Site Error:	0.0 usft	North Reference:	Grid
Reference Well:	AZORES FED COM #704H	Survey Calculation Method:	Minimum Curvature
Well Error:	3.0 usft	Output errors are at	2.00 sigma
Reference Wellbore	OWB	Database:	edm
Reference Design:	PWP1	Offset TVD Reference:	Offset Datum

Offset Design												Offset Site Error:	0.0 usft
Survey Program: 100- VES GyroFlex, 4565-MWD												Offset Well Error:	3.0 usft
Reference		Offset		Semi Major Axis			Distance						Warning
Measured Depth (usft)	Vertical Depth (usft)	Measured Depth (usft)	Vertical Depth (usft)	Reference (usft)	Offset (usft)	Highside Toolface (°)	Offset Wellbore Centre +N/-S (usft)	+E/-W (usft)	Between Centres (usft)	Between Ellipses (usft)	Minimum Separation (usft)	Separation Factor	
4,700.0	4,690.4	4,671.2	4,670.4	4.7	4.6	-48.81	-1,062.1	229.7	943.5	934.4	9.14	103.191	
4,800.0	4,789.9	4,770.2	4,769.4	4.8	4.7	-49.23	-1,063.3	229.8	938.3	928.9	9.34	100.503	
4,900.0	4,889.4	4,868.4	4,867.6	4.9	5.1	-49.65	-1,064.7	229.9	933.2	923.7	9.54	97.831	
5,000.0	4,989.0	4,968.3	4,967.5	4.9	5.7	-50.08	-1,066.2	229.9	928.4	918.7	9.68	95.932	
5,100.0	5,088.5	5,069.9	5,069.1	5.0	6.2	-50.52	-1,067.6	229.8	923.4	913.5	9.88	93.473	
5,200.0	5,188.0	5,169.6	5,168.8	5.1	6.6	-50.95	-1,068.9	229.7	918.3	908.2	10.08	91.123	
5,300.0	5,287.5	5,268.2	5,267.3	5.1	7.1	-51.37	-1,070.2	229.4	913.3	903.0	10.28	88.845	
5,400.0	5,387.0	5,367.0	5,366.1	5.2	7.5	-51.79	-1,071.8	229.0	908.5	898.0	10.50	86.541	
5,500.0	5,486.6	5,465.9	5,465.1	5.3	8.0	-52.20	-1,073.5	228.5	903.9	893.1	10.73	84.265	
5,600.0	5,586.1	5,566.5	5,565.6	5.4	8.4	-52.61	-1,075.3	227.9	899.3	888.3	10.98	81.894	
5,700.0	5,685.6	5,667.4	5,666.5	5.5	8.8	-53.04	-1,076.9	227.4	894.6	883.3	11.25	79.547	
5,800.0	5,785.1	5,768.0	5,767.0	5.5	9.2	-53.48	-1,078.3	226.9	889.8	878.3	11.54	77.137	
5,900.0	5,884.7	5,868.3	5,867.3	5.6	9.7	-53.94	-1,079.5	226.6	885.0	873.2	11.83	74.799	
6,000.0	5,984.2	5,966.4	5,965.5	5.7	10.1	-54.39	-1,080.8	226.3	880.3	868.2	12.15	72.479	
6,100.0	6,083.7	6,064.9	6,063.9	5.8	10.5	-54.84	-1,082.3	226.0	875.9	863.4	12.47	70.261	
6,200.0	6,183.2	6,164.7	6,163.7	5.9	10.8	-55.29	-1,083.9	225.5	871.5	858.7	12.80	68.079	
6,300.0	6,282.7	6,264.2	6,263.2	6.0	11.2	-55.71	-1,085.7	224.6	867.2	854.0	13.14	65.980	
6,400.0	6,382.3	6,362.4	6,361.4	6.1	11.6	-56.14	-1,087.5	223.9	863.0	849.5	13.49	63.959	
6,500.0	6,481.8	6,461.2	6,460.2	6.2	12.0	-56.60	-1,089.4	223.5	859.0	845.2	13.86	62.000	
6,600.0	6,581.3	6,561.4	6,560.4	6.3	12.4	-57.08	-1,091.1	223.3	855.1	840.9	14.24	60.057	
6,700.0	6,680.8	6,662.0	6,660.9	6.4	12.8	-57.58	-1,092.7	223.3	851.2	836.6	14.63	58.202	
6,800.0	6,780.4	6,763.1	6,762.1	6.5	13.2	-58.08	-1,094.3	223.0	847.2	832.2	15.02	56.422	
6,900.0	6,879.9	6,863.5	6,862.4	6.6	13.6	-58.57	-1,095.8	222.6	843.1	827.7	15.41	54.718	
7,000.0	6,979.4	6,963.3	6,962.2	6.6	14.0	-59.07	-1,097.1	222.3	839.1	823.3	15.80	53.093	
7,100.0	7,078.9	7,062.8	7,061.7	6.7	14.3	-59.60	-1,098.3	222.2	835.1	818.9	16.21	51.517	
7,200.0	7,178.4	7,162.1	7,161.0	6.8	14.7	-60.13	-1,099.5	222.1	831.2	814.6	16.62	50.006	
7,300.0	7,278.0	7,261.4	7,260.3	7.0	15.1	-60.67	-1,100.7	222.2	827.4	810.4	17.05	48.540	
7,400.0	7,377.5	7,360.7	7,359.6	7.1	15.5	-61.22	-1,101.9	222.3	823.7	806.3	17.47	47.140	
7,500.0	7,477.0	7,459.9	7,458.8	7.2	15.8	-61.78	-1,103.1	222.5	820.2	802.3	17.92	45.757	
7,600.0	7,576.5	7,559.1	7,558.0	7.3	16.2	-62.36	-1,104.3	222.9	816.8	798.4	18.38	44.443	
7,700.0	7,676.1	7,657.1	7,656.0	7.4	16.5	-62.94	-1,105.4	223.4	813.6	794.7	18.86	43.138	
7,800.0	7,775.6	7,755.1	7,754.0	7.5	16.8	-63.53	-1,106.7	224.1	810.6	791.3	19.34	41.915	
7,900.0	7,875.1	7,852.6	7,851.4	7.6	17.1	-64.13	-1,108.1	225.0	808.0	788.2	19.82	40.762	
8,000.0	7,974.6	7,950.2	7,949.0	7.7	17.5	-64.72	-1,109.9	225.9	805.8	785.5	20.30	39.685	
8,100.0	8,074.1	8,048.5	8,047.3	7.8	17.8	-65.31	-1,111.8	226.8	803.8	783.0	20.77	38.692	
8,200.0	8,173.7	8,147.2	8,146.0	7.9	18.2	-65.90	-1,114.0	227.8	802.1	780.8	21.24	37.759	
8,300.0	8,273.2	8,247.4	8,246.1	8.0	18.5	-66.49	-1,116.3	228.6	800.5	778.8	21.70	36.885	
8,400.0	8,372.7	8,347.6	8,346.3	8.1	18.9	-67.06	-1,118.6	229.3	798.8	776.7	22.16	36.054	
8,500.0	8,472.2	8,447.6	8,446.3	8.2	19.3	-67.63	-1,121.0	229.8	797.3	774.7	22.60	35.271	
8,600.0	8,571.8	8,554.3	8,552.9	8.4	19.6	-68.25	-1,123.3	230.3	795.5	772.5	23.07	34.481	
8,700.0	8,671.3	8,645.9	8,644.6	8.5	22.8	-97.12	-784.7	283.7	749.9	721.4	28.53	26.286	
8,800.0	8,770.8	8,745.1	8,743.8	8.6	22.9	-100.14	-752.9	290.4	699.8	671.4	28.44	24.604	
8,900.0	8,870.3	8,844.6	8,843.3	8.7	22.9	-102.12	-732.2	294.9	660.4	632.1	28.29	23.346	
9,000.0	8,969.8	8,944.1	8,942.8	8.8	23.1	-104.45	-665.9	307.6	633.4	604.4	28.96	21.873	
9,100.0	9,069.4	9,043.7	9,042.4	8.9	23.2	-109.97	-649.8	310.1	620.7	591.4	29.27	21.206	
9,130.0	9,099.2	9,073.5	9,072.2	9.0	23.2	-110.23	-647.0	310.5	620.0	590.6	29.41	21.080 CC, ES	
9,200.0	9,168.9	9,143.2	9,141.9	9.0	23.2	-110.67	-642.3	311.1	623.9	594.0	29.86	20.893 SF	
9,300.0	9,268.4	9,242.7	9,241.4	9.2	23.2	-111.08	-637.9	311.7	642.8	612.0	30.77	20.894	
9,400.0	9,367.9	9,342.2	9,340.9	9.3	23.2	-111.35	-635.1	312.1	676.1	644.3	31.82	21.248	
9,500.0	9,467.5	9,441.8	9,440.5	9.4	23.2	-111.55	-632.9	312.4	721.8	689.0	32.87	21.963	
9,600.0	9,567.0	9,541.3	9,540.0	9.5	23.2	-111.73	-631.0	312.6	777.8	744.0	33.81	23.003	

CC - Min centre to center distance or convergent point, SF - min separation factor, ES - min ellipse separation

Concho Resources LLC

Anticollision Report

Company:	DELAWARE BASIN EAST	Local Co-ordinate Reference:	Well AZORES FED COM #704H
Project:	BULLDOG PROSPECT (NM-E)	TVD Reference:	KB=26' @ 3526.8usft (McVay 8)
Reference Site:	AZORES FEDERAL PROJECT (BULLDOG 2432)	MD Reference:	KB=26' @ 3526.8usft (McVay 8)
Site Error:	0.0 usft	North Reference:	Grid
Reference Well:	AZORES FED COM #704H	Survey Calculation Method:	Minimum Curvature
Well Error:	3.0 usft	Output errors are at	2.00 sigma
Reference Wellbore	OWB	Database:	edm
Reference Design:	PWP1	Offset TVD Reference:	Offset Datum

Offset Design AZORES FEDERAL PROJECT (BULLDOG 2432) - AZORES FEDERAL #11H - OWB - ACTUAL WELL												Offset Site Error:	0.0 usft
Survey Program: 100- VES GyroFlex, 4565-MWD												Offset Well Error:	3.0 usft
Reference	Offset	Semi Major Axis		Distance									
Measured Depth (usft)	Vertical Depth (usft)	Measured Depth (usft)	Vertical Depth (usft)	Reference (usft)	Offset (usft)	Highside Toolface (°)	Offset Wellbore Centre +N/-S (usft)	+E/-W (usft)	Between Centres (usft)	Between Ellipses (usft)	Minimum Separation (usft)	Separation Factor	Warning
9,700.0	9,666.5	9,393.5	9,113.5	9.6	23.2	-111.88	-629.5	312.8	841.9	807.3	34.63	24.310	
9,800.0	9,766.0	9,394.6	9,113.6	9.8	23.2	-111.98	-628.3	313.0	912.6	877.2	35.34	25.824	
9,900.0	9,865.5	9,395.6	9,113.7	9.9	23.2	-112.07	-627.4	313.1	988.3	952.3	35.95	27.492	
10,000.0	9,965.1	9,390.0	9,113.1	10.0	23.2	-111.55	-632.9	312.4	1,068.0	1,031.6	36.41	29.333	
10,100.0	10,064.6	9,390.0	9,113.1	10.1	23.2	-111.55	-632.9	312.4	1,150.9	1,114.0	36.89	31.198	
10,200.0	10,164.1	9,390.0	9,113.1	10.3	23.2	-111.55	-632.9	312.4	1,236.3	1,199.0	37.33	33.115	
10,300.0	10,263.6	9,390.0	9,113.1	10.4	23.2	-111.55	-632.9	312.4	1,323.8	1,286.0	37.75	35.066	
10,400.0	10,363.2	9,390.0	9,113.1	10.5	23.2	-111.55	-632.9	312.4	1,412.9	1,374.7	38.15	37.038	
10,500.0	10,462.7	9,390.0	9,113.1	10.6	23.2	-111.55	-632.9	312.4	1,503.4	1,464.9	38.53	39.019	
10,600.0	10,562.2	9,390.0	9,113.1	10.8	23.2	-111.55	-632.9	312.4	1,595.0	1,556.1	38.90	41.001	
10,700.0	10,661.7	9,390.0	9,113.1	10.9	23.2	-111.55	-632.9	312.4	1,687.6	1,648.3	39.27	42.977	
10,800.0	10,761.2	9,390.0	9,113.1	11.0	23.2	-111.55	-632.9	312.4	1,781.0	1,741.4	39.63	44.942	
10,900.0	10,860.8	9,390.0	9,113.1	11.1	23.2	-111.55	-632.9	312.4	1,875.1	1,835.1	39.99	46.892	
11,000.0	10,960.3	9,390.0	9,113.1	11.3	23.2	-111.55	-632.9	312.4	1,969.7	1,929.4	40.34	48.825	

CC - Min centre to center distance or convergent point, SF - min separation factor, ES - min ellipse separation

12/11/2020 12:17:49PM

Page 10

COMPASS 5000.15 Build 91E

Concho Resources LLC

Anticollision Report

Company:	DELAWARE BASIN EAST	Local Co-ordinate Reference:	Well AZORES FED COM #704H
Project:	BULLDOG PROSPECT (NM-E)	TVD Reference:	KB=26' @ 3526.8usft (McVay 8)
Reference Site:	AZORES FEDERAL PROJECT (BULLDOG 2432)	MD Reference:	KB=26' @ 3526.8usft (McVay 8)
Site Error:	0.0 usft	North Reference:	Grid
Reference Well:	AZORES FED COM #704H	Survey Calculation Method:	Minimum Curvature
Well Error:	3.0 usft	Output errors are at	2.00 sigma
Reference Wellbore	OWB	Database:	edm
Reference Design:	PWP1	Offset TVD Reference:	Offset Datum

Offset Design													Offset Site Error:	0.0 usft
Survey Program: 100- VES GyroFlex, 10100-MWD													Offset Well Error:	2.0 usft
Reference	Offset	Semi Major Axis		Distance										Warning
Measured Depth (usft)	Vertical Depth (usft)	Measured Depth (usft)	Vertical Depth (usft)	Reference (usft)	Offset (usft)	Highside Toolface (°)	Offset Wellbore Centre +N/-S (usft)	+E/-W (usft)	Between Centres (usft)	Between Ellipses (usft)	Minimum Separation (usft)	Separation Factor		
0.0	0.0	0.0	0.0	3.0	2.0	-136.53	-672.1	-637.1	926.2					
100.0	100.0	81.9	81.9	3.0	2.0	-136.53	-672.2	-637.2	926.2	921.2	5.00	185.213		
200.0	200.0	183.7	183.7	3.0	2.0	-136.53	-672.5	-637.4	926.5	921.5	5.01	184.936		
300.0	300.0	286.7	286.7	3.0	2.0	-136.49	-672.0	-637.9	926.5	921.5	5.02	184.424		
400.0	400.0	389.2	389.2	3.0	2.0	-136.39	-670.7	-638.8	926.3	921.2	5.04	183.735		
500.0	500.0	492.6	492.6	3.1	2.1	-136.28	-669.0	-639.7	925.6	920.6	5.06	182.881		
600.0	600.0	594.0	594.0	3.1	2.1	-136.17	-667.0	-640.4	924.8	919.7	5.09	181.709		
700.0	700.0	694.0	693.9	3.1	2.2	-136.03	-664.9	-641.3	923.8	918.7	5.12	180.272		
800.0	800.0	799.7	799.6	3.2	2.2	-135.88	-662.2	-642.2	922.6	917.4	5.17	178.518		
900.0	900.0	904.5	904.3	3.2	2.3	-135.71	-659.0	-642.8	920.7	915.5	5.22	176.375		
1,000.0	1,000.0	1,000.0	999.8	3.2	2.4	-135.54	-655.8	-643.6	919.0	913.7	5.28	174.097		
1,100.0	1,100.0	1,095.5	1,095.2	3.3	2.4	-135.34	-652.7	-645.0	917.7	912.3	5.34	171.847		
1,200.0	1,200.0	1,187.1	1,186.8	3.4	2.5	-135.15	-650.1	-646.8	917.0	911.6	5.40	169.747		
1,242.2	1,242.2	1,227.8	1,227.4	3.4	2.6	-135.07	-649.2	-647.6	917.0	911.6	5.43	168.894		
1,300.0	1,300.0	1,284.9	1,284.5	3.4	2.6	-134.97	-648.1	-648.7	917.0	911.6	5.47	167.715		
1,400.0	1,400.0	1,383.3	1,382.9	3.5	2.7	-134.83	-646.7	-650.4	917.2	911.7	5.54	165.658		
1,500.0	1,500.0	1,479.4	1,478.9	3.5	2.8	-134.69	-645.3	-652.4	917.6	912.0	5.61	163.647		
1,600.0	1,600.0	1,582.4	1,581.9	3.6	2.9	-134.52	-643.8	-654.7	918.2	912.6	5.68	161.540		
1,700.0	1,700.0	1,678.0	1,677.5	3.7	3.0	-134.34	-642.2	-657.0	918.8	913.0	5.76	159.418		
1,800.0	1,800.0	1,782.5	1,781.9	3.8	3.1	-134.14	-640.4	-659.8	919.5	913.6	5.85	157.204		
1,900.0	1,900.0	1,884.0	1,883.4	3.9	3.3	-133.95	-638.3	-662.1	919.7	913.8	5.94	154.866		
2,000.0	2,000.0	1,985.0	1,984.4	3.9	3.4	-133.78	-636.4	-664.2	919.9	913.8	6.03	152.491		
2,100.0	2,100.0	2,083.8	2,083.1	4.0	3.5	-133.60	-634.4	-666.3	920.0	913.9	6.13	150.132		
2,200.0	2,200.0	2,184.9	2,184.1	4.1	3.7	-133.39	-632.2	-668.7	920.2	914.0	6.23	147.769		
2,300.0	2,300.0	2,289.3	2,288.5	4.2	3.8	-133.20	-629.8	-670.7	920.1	913.8	6.33	145.320		
2,400.0	2,400.0	2,390.9	2,390.1	4.3	3.9	-133.06	-627.8	-672.0	919.6	913.2	6.44	142.828		
2,500.0	2,500.0	2,486.8	2,486.0	4.4	4.1	-132.92	-626.1	-673.2	919.3	912.7	6.55	140.441		
2,600.0	2,600.0	2,584.9	2,584.1	4.4	4.2	18.72	-624.6	-674.6	917.7	911.1	6.61	138.791		
2,700.0	2,699.8	2,681.8	2,680.9	4.4	4.3	18.96	-623.6	-675.9	913.0	906.4	6.64	137.536		
2,780.1	2,779.7	2,759.1	2,758.2	4.4	4.4	19.19	-623.2	-676.8	907.1	900.5	6.66	136.136		
2,800.0	2,799.5	2,778.3	2,777.4	4.4	4.4	19.23	-623.3	-677.0	905.4	898.8	6.67	135.741		
2,900.0	2,899.0	2,879.9	2,879.0	4.4	4.5	19.47	-623.5	-677.8	897.0	890.3	6.72	133.577		
3,000.0	2,998.5	2,978.4	2,977.5	4.3	4.6	19.75	-623.0	-679.0	888.4	881.6	6.77	131.316		
3,100.0	3,098.0	3,086.5	3,085.5	4.3	4.8	20.16	-621.2	-681.1	879.5	872.7	6.82	128.903		
3,200.0	3,197.5	3,184.2	3,183.2	4.3	4.9	20.58	-618.7	-683.0	870.1	863.3	6.88	126.490		
3,300.0	3,297.1	3,282.9	3,281.9	4.3	5.1	21.02	-616.3	-685.1	861.0	854.1	6.94	124.035		
3,400.0	3,396.6	3,380.2	3,379.1	4.3	5.2	21.46	-614.1	-687.1	852.1	845.1	7.01	121.543		
3,500.0	3,496.1	3,478.6	3,477.4	4.3	5.3	21.88	-612.3	-689.2	843.4	836.3	7.09	119.007		
3,600.0	3,595.6	3,570.5	3,569.4	4.3	5.5	22.28	-610.9	-691.3	835.2	828.0	7.17	116.504		
3,700.0	3,695.2	3,661.9	3,660.6	4.3	5.6	22.69	-610.0	-694.3	828.0	820.8	7.26	114.024		
3,800.0	3,794.7	3,758.2	3,756.9	4.4	5.7	23.13	-609.5	-698.0	821.7	814.4	7.37	111.484		
3,900.0	3,894.2	3,858.2	3,856.9	4.4	5.8	23.56	-609.4	-701.6	815.6	808.1	7.49	108.823		
4,000.0	3,993.7	3,958.6	3,957.2	4.4	5.9	23.95	-609.9	-704.7	809.3	801.7	7.63	106.083		
4,100.0	4,093.2	4,058.7	4,057.3	4.4	6.0	24.34	-610.3	-707.7	803.1	795.3	7.77	103.300		
4,200.0	4,192.8	4,160.2	4,158.7	4.5	6.1	24.73	-610.8	-710.6	796.7	788.8	7.93	100.466		
4,300.0	4,292.3	4,259.8	4,258.3	4.5	6.2	25.06	-611.9	-712.7	790.2	782.1	8.09	97.634		
4,400.0	4,391.8	4,358.2	4,356.6	4.6	6.3	25.30	-614.0	-714.2	783.9	775.6	8.26	94.903		
4,500.0	4,491.3	4,459.5	4,457.9	4.6	6.3	25.52	-616.6	-715.6	777.6	769.2	8.43	92.213		
4,600.0	4,590.9	4,563.5	4,561.9	4.7	6.3	25.75	-618.9	-716.7	771.0	762.3	8.61	89.507		
4,700.0	4,690.4	4,668.1	4,666.5	4.7	6.3	26.01	-620.7	-717.3	763.7	754.9	8.80	86.800		
4,800.0	4,789.9	4,767.2	4,765.6	4.8	6.3	26.26	-622.0	-717.7	756.0	747.1	8.98	84.191		

CC - Min centre to center distance or convergent point, SF - min separation factor, ES - min ellipse separation

Concho Resources LLC

Anticollision Report

Company:	DELAWARE BASIN EAST	Local Co-ordinate Reference:	Well AZORES FED COM #704H
Project:	BULLDOG PROSPECT (NM-E)	TVD Reference:	KB=26' @ 3526.8usft (McVay 8)
Reference Site:	AZORES FEDERAL PROJECT (BULLDOG 2432)	MD Reference:	KB=26' @ 3526.8usft (McVay 8)
Site Error:	0.0 usft	North Reference:	Grid
Reference Well:	AZORES FED COM #704H	Survey Calculation Method:	Minimum Curvature
Well Error:	3.0 usft	Output errors are at	2.00 sigma
Reference Wellbore	OWB	Database:	edm
Reference Design:	PWP1	Offset TVD Reference:	Offset Datum

Offset Design AZORES FEDERAL PROJECT (BULLDOG 2432) - AZORES FEDERAL #3H - OWB - ACTUAL WELLP													Offset Site Error:	0.0 usft
Survey Program: 100- VES GyroFlex, 10100-MWD													Offset Well Error:	2.0 usft
Reference	Offset	Semi Major Axis		Distance										Warning
Measured Depth (usft)	Vertical Depth (usft)	Measured Depth (usft)	Vertical Depth (usft)	Reference (usft)	Offset (usft)	Highside Toolface (°)	Offset Wellbore Centre +N/-S (usft)	+E/-W (usft)	Between Centres (usft)	Between Ellipses (usft)	Minimum Separation (usft)	Separation Factor		
4,900.0	4,889.4	4,867.5	4,865.8	4.9	6.3	26.51	-623.7	-718.2	748.6	739.4	9.16	81.679		
5,000.0	4,989.0	4,969.4	4,967.7	4.9	6.4	26.78	-625.1	-718.5	740.9	731.5	9.35	79.211		
5,100.0	5,088.5	5,071.2	5,069.5	5.0	6.4	27.07	-626.1	-718.6	732.9	723.3	9.54	76.790		
5,200.0	5,188.0	5,171.7	5,170.0	5.1	6.4	27.38	-626.8	-718.7	724.6	714.9	9.74	74.401		
5,300.0	5,287.5	5,272.0	5,270.3	5.1	6.4	27.72	-627.3	-718.9	716.4	706.4	9.94	72.068		
5,400.0	5,387.0	5,370.8	5,369.1	5.2	6.4	28.05	-627.8	-718.9	708.1	698.0	10.14	69.849		
5,500.0	5,486.6	5,469.2	5,467.5	5.3	6.4	28.37	-628.6	-719.0	700.0	689.7	10.34	67.713		
5,600.0	5,586.1	5,569.6	5,567.9	5.4	6.5	28.73	-629.3	-719.3	692.0	681.5	10.55	65.569		
5,700.0	5,685.6	5,669.7	5,668.0	5.5	6.6	29.10	-629.7	-719.6	683.9	673.1	10.78	63.427		
5,800.0	5,785.1	5,769.5	5,767.8	5.5	6.7	29.50	-629.9	-719.9	675.8	664.7	11.02	61.325		
5,900.0	5,884.7	5,868.0	5,866.3	5.6	6.8	29.92	-630.1	-720.3	667.7	656.4	11.26	59.313		
6,000.0	5,984.2	5,967.4	5,965.7	5.7	6.9	30.36	-630.2	-720.9	659.8	648.3	11.50	57.397		
6,100.0	6,083.7	6,067.6	6,065.9	5.8	7.1	30.83	-630.2	-721.5	651.9	640.2	11.74	55.549		
6,200.0	6,183.2	6,167.0	6,165.3	5.9	7.2	31.30	-630.1	-722.0	644.0	632.0	11.97	53.780		
6,300.0	6,282.7	6,264.9	6,263.2	6.0	7.4	31.78	-630.0	-722.8	636.2	624.0	12.21	52.106		
6,400.0	6,382.3	6,365.5	6,363.8	6.1	7.5	32.32	-629.8	-723.8	628.7	616.3	12.44	50.523		
6,500.0	6,481.8	6,465.2	6,463.4	6.2	7.7	32.89	-629.3	-724.6	621.0	608.3	12.67	49.016		
6,600.0	6,581.3	6,563.6	6,561.9	6.3	7.8	33.45	-628.9	-725.6	613.5	600.6	12.90	47.553		
6,700.0	6,680.8	6,662.3	6,660.6	6.4	8.0	34.02	-628.7	-726.6	606.2	593.0	13.15	46.107		
6,800.0	6,780.4	6,762.4	6,760.6	6.5	8.1	34.59	-628.6	-727.7	599.0	585.6	13.41	44.678		
6,900.0	6,879.9	6,860.8	6,859.1	6.6	8.2	35.17	-628.6	-728.6	591.8	578.1	13.67	43.300		
7,000.0	6,979.4	6,960.3	6,958.6	6.6	8.4	35.80	-628.3	-730.0	585.0	571.0	13.93	41.995		
7,100.0	7,078.9	7,059.2	7,057.4	6.7	8.5	36.45	-628.0	-731.3	578.1	563.9	14.19	40.744		
7,200.0	7,178.4	7,158.6	7,155.0	6.8	8.7	37.10	-627.7	-732.8	571.6	557.1	14.45	39.545		
7,300.0	7,278.0	7,254.7	7,252.9	7.0	8.8	37.74	-627.9	-734.5	565.5	550.7	14.73	38.390		
7,400.0	7,377.5	7,354.3	7,352.5	7.1	9.0	38.41	-628.1	-736.5	559.7	544.6	15.01	37.277		
7,500.0	7,477.0	7,454.8	7,452.9	7.2	9.1	39.11	-628.2	-738.3	553.8	538.5	15.30	36.191		
7,600.0	7,576.5	7,557.5	7,555.7	7.3	9.2	39.76	-628.9	-739.7	547.7	532.1	15.59	35.121		
7,700.0	7,676.1	7,659.9	7,658.1	7.4	9.4	40.43	-629.3	-740.4	541.0	525.1	15.89	34.044		
7,800.0	7,775.6	7,759.6	7,757.7	7.5	9.5	41.09	-629.7	-740.8	534.1	517.9	16.18	33.014		
7,900.0	7,875.1	7,858.3	7,856.4	7.6	9.6	41.75	-630.1	-741.3	527.4	511.0	16.46	32.046		
8,000.0	7,974.6	7,957.0	7,955.1	7.7	9.7	42.39	-631.0	-741.9	521.0	504.2	16.73	31.143		
8,100.0	8,074.1	8,055.6	8,053.7	7.8	9.8	43.03	-632.0	-742.6	514.8	497.8	16.99	30.291		
8,200.0	8,173.7	8,156.4	8,154.5	7.9	9.9	43.68	-633.2	-743.3	508.7	491.5	17.26	29.478		
8,300.0	8,273.2	8,257.3	8,255.5	8.0	9.9	44.36	-634.2	-743.7	502.4	484.8	17.51	28.688		
8,400.0	8,372.7	8,357.2	8,355.3	8.1	10.0	45.04	-635.4	-743.9	496.0	478.2	17.75	27.948		
8,500.0	8,472.2	8,456.8	8,454.9	8.2	10.0	45.71	-636.6	-744.1	489.6	471.6	17.97	27.241		
8,600.0	8,571.8	8,555.1	8,553.2	8.4	10.1	46.41	-637.8	-744.4	483.4	465.2	18.21	26.551		
8,700.0	8,671.3	8,654.4	8,652.5	8.5	10.2	47.17	-638.6	-745.0	477.6	459.1	18.47	25.855		
8,800.0	8,770.8	8,753.1	8,751.2	8.6	10.3	47.99	-639.2	-745.8	471.8	453.1	18.74	25.176		
8,900.0	8,870.3	8,850.0	8,848.1	8.7	10.5	48.82	-639.7	-746.9	466.6	447.6	19.02	24.534		
9,000.0	8,969.8	8,947.5	8,945.5	8.8	10.6	49.68	-640.3	-748.6	462.1	442.8	19.30	23.941		
9,100.0	9,069.4	9,044.7	9,042.8	8.9	10.8	50.53	-641.3	-750.7	458.1	438.5	19.58	23.393		
9,200.0	9,168.9	9,142.0	9,140.0	9.0	10.9	51.37	-642.4	-753.4	454.8	435.0	19.86	22.898		
9,300.0	9,268.4	9,241.3	9,239.2	9.2	11.0	52.26	-643.5	-756.4	451.9	431.8	20.14	22.435		
9,400.0	9,367.9	9,340.6	9,338.5	9.3	11.2	53.17	-644.5	-759.4	449.2	428.8	20.43	21.992		
9,500.0	9,467.5	9,439.7	9,437.6	9.4	11.3	54.08	-645.7	-762.6	446.8	426.1	20.70	21.579		
9,600.0	9,567.0	9,541.8	9,539.5	9.5	11.5	55.00	-647.1	-765.8	444.3	423.3	20.98	21.183		
9,700.0	9,666.5	9,644.0	9,641.8	9.6	11.6	55.88	-648.7	-768.1	441.2	419.9	21.24	20.773		
9,800.0	9,766.0	9,744.5	9,742.2	9.8	11.7	56.72	-650.7	-770.1	438.0	416.5	21.49	20.381		
9,900.0	9,865.5	9,845.8	9,843.5	9.9	11.9	57.57	-652.7	-771.8	434.5	412.8	21.73	19.996		

CC - Min centre to center distance or convergent point, SF - min separation factor, ES - min ellipse separation

Concho Resources LLC

Anticollision Report

Company:	DELAWARE BASIN EAST	Local Co-ordinate Reference:	Well AZORES FED COM #704H
Project:	BULLDOG PROSPECT (NM-E)	TVD Reference:	KB=26' @ 3526.8usft (McVay 8)
Reference Site:	AZORES FEDERAL PROJECT (BULLDOG 2432)	MD Reference:	KB=26' @ 3526.8usft (McVay 8)
Site Error:	0.0 usft	North Reference:	Grid
Reference Well:	AZORES FED COM #704H	Survey Calculation Method:	Minimum Curvature
Well Error:	3.0 usft	Output errors are at	2.00 sigma
Reference Wellbore	OWB	Database:	edm
Reference Design:	PWP1	Offset TVD Reference:	Offset Datum

Offset Design AZORES FEDERAL PROJECT (BULLDOG 2432) - AZORES FEDERAL #3H - OWB - ACTUAL WELLP													Offset Site Error:	0.0 usft
Survey Program: 100- VES GyroFlex, 10100-MWD													Offset Well Error:	2.0 usft
Measured Depth (usft)	Vertical Depth (usft)	Measured Depth (usft)	Vertical Depth (usft)	Reference	Offset	Semi Major Axis	Highside Toolface (°)	Offset Wellbore Centre +N/-S (usft)	+E/-W (usft)	Distance Between Centres (usft)	Between Ellipses (usft)	Minimum Separation (usft)	Separation Factor	Warning
10,000.0	9,965.1	9,948.1	9,945.7	10.0	12.0	58.37		-655.2	-773.2	430.7	408.8	21.95	19.625	
10,100.0	10,064.6	10,051.6	10,049.2	10.1	12.0	59.22		-657.5	-773.7	426.3	404.1	22.15	19.248	
10,200.0	10,164.1	10,163.7	10,161.2	10.3	12.1	60.37		-658.5	-772.9	420.8	398.4	22.39	18.792	
10,300.0	10,263.6	10,288.2	10,282.0	10.4	12.4	65.45		-632.4	-764.9	409.9	387.0	22.82	17.958	
10,400.0	10,363.2	10,382.4	10,364.6	10.5	12.6	72.83		-589.1	-753.1	399.0	376.5	22.54	17.701	
10,453.3	10,416.2	10,418.0	10,392.3	10.6	12.7	76.41		-567.5	-747.6	397.0	374.6	22.38	17.742 CC, ES	
10,500.0	10,462.7	10,442.1	10,409.7	10.6	12.7	79.04		-551.2	-743.8	398.7	376.2	22.50	17.720	
10,600.0	10,562.2	10,481.0	10,435.8	10.8	12.8	83.48		-523.0	-738.0	415.5	391.4	24.03	17.291	
10,700.0	10,661.7	10,513.0	10,455.6	10.9	12.9	87.18		-498.2	-733.9	449.6	422.9	26.72	16.825	
10,800.0	10,761.2	10,544.0	10,473.2	11.0	13.0	90.72		-472.9	-730.9	499.1	469.5	29.56	16.885	
10,900.0	10,860.8	10,557.7	10,480.5	11.1	13.1	92.26		-461.2	-729.9	560.0	527.6	32.44	17.263	
11,000.0	10,960.3	10,576.0	10,489.5	11.3	13.2	94.26		-445.4	-728.8	629.8	595.1	34.67	18.167	
11,100.0	11,059.8	10,593.7	10,497.8	11.4	13.3	96.15		-429.8	-727.9	705.8	669.4	36.45	19.363	
11,200.0	11,159.3	10,608.0	10,504.1	11.5	13.3	97.63		-417.0	-727.2	786.5	748.5	37.94	20.729	
11,300.0	11,258.9	10,620.5	10,509.2	11.7	13.4	98.90		-405.7	-726.6	870.6	831.4	39.18	22.218	
11,400.0	11,358.4	10,639.0	10,516.3	11.8	13.5	100.72		-388.5	-725.8	957.5	917.4	40.17	23.838	
11,499.4	11,457.3	10,639.0	10,516.3	11.9	13.5	100.72		-388.5	-725.8	1,045.8	1,004.6	41.18	25.398	
11,525.0	11,482.8	10,639.0	10,516.3	11.9	13.5	78.23		-388.5	-725.8	1,068.6	1,027.3	41.36	25.841	
11,550.0	11,507.8	10,639.0	10,516.3	11.9	13.5	24.81		-388.5	-725.8	1,090.7	1,049.1	41.59	26.224	
11,575.0	11,532.7	10,639.0	10,516.3	11.9	13.5	-5.42		-388.5	-725.8	1,112.3	1,070.5	41.83	26.594	
11,600.0	11,557.6	10,639.0	10,516.3	11.9	13.5	-14.79		-388.5	-725.8	1,133.6	1,091.6	42.06	26.951	
11,625.0	11,582.3	10,652.5	10,520.9	11.9	13.5	-17.38		-375.9	-725.3	1,154.2	1,112.0	42.21	27.343	
11,650.0	11,606.7	10,655.9	10,522.0	11.9	13.5	-18.35		-372.6	-725.2	1,174.5	1,132.1	42.43	27.681	
11,675.0	11,630.9	10,671.0	10,526.6	12.0	13.6	-18.05		-358.3	-724.6	1,194.5	1,151.9	42.58	28.052	
11,700.0	11,654.7	10,671.0	10,526.6	12.0	13.6	-17.89		-358.3	-724.6	1,213.5	1,170.7	42.82	28.341	
11,725.0	11,678.0	10,671.0	10,526.6	12.0	13.6	-17.53		-358.3	-724.6	1,232.0	1,189.0	43.05	28.618	
11,750.0	11,700.9	10,671.0	10,526.6	12.0	13.6	-17.07		-358.3	-724.6	1,250.0	1,206.7	43.28	28.882	
11,775.0	11,723.2	10,671.0	10,526.6	12.0	13.6	-16.57		-358.3	-724.6	1,267.3	1,223.8	43.50	29.134	
11,800.0	11,744.9	10,684.5	10,530.4	12.0	13.7	-15.83		-345.3	-724.1	1,283.9	1,240.2	43.65	29.410	
11,825.0	11,765.9	10,691.2	10,532.2	12.0	13.7	-15.26		-338.9	-723.8	1,299.7	1,255.9	43.84	29.649	
11,850.0	11,786.2	10,703.0	10,535.1	12.0	13.8	-14.67		-327.5	-723.3	1,314.8	1,270.8	43.99	29.885	
11,875.0	11,805.7	10,703.0	10,535.1	12.0	13.8	-14.28		-327.5	-723.3	1,329.0	1,284.8	44.20	30.071	
11,900.0	11,824.4	10,713.7	10,537.7	12.0	13.9	-13.80		-317.0	-722.9	1,342.5	1,298.1	44.34	30.274	
11,925.0	11,842.1	10,722.2	10,539.6	12.1	13.9	-13.39		-308.8	-722.6	1,355.1	1,310.6	44.50	30.452	
11,950.0	11,858.9	10,734.0	10,542.2	12.1	14.0	-12.99		-297.3	-722.1	1,366.8	1,322.2	44.64	30.621	
11,975.0	11,874.8	10,734.0	10,542.2	12.1	14.0	-12.73		-297.3	-722.1	1,377.7	1,332.8	44.81	30.743	
12,000.0	11,889.5	10,734.0	10,542.2	12.1	14.0	-12.50		-297.3	-722.1	1,387.7	1,342.8	44.97	30.856	
12,025.0	11,903.3	10,750.4	10,545.3	12.2	14.1	-12.18		-281.2	-721.5	1,396.7	1,351.6	45.09	30.976	
12,050.0	11,915.9	10,766.0	10,547.9	12.2	14.2	-11.91		-265.8	-720.9	1,405.0	1,359.8	45.20	31.083	
12,075.0	11,927.3	10,766.0	10,547.9	12.2	14.2	-11.76		-265.8	-720.9	1,412.1	1,366.8	45.34	31.143	
12,100.0	11,937.6	10,766.0	10,547.9	12.3	14.2	-11.63		-265.8	-720.9	1,418.5	1,373.0	45.47	31.194	
12,125.0	11,946.7	10,766.0	10,547.9	12.3	14.2	-11.52		-265.8	-720.9	1,424.1	1,378.5	45.59	31.234	
12,150.0	11,954.6	10,782.5	10,550.1	12.3	14.3	-11.37		-249.5	-720.4	1,428.4	1,382.7	45.69	31.261	
12,175.0	11,961.2	10,798.0	10,551.7	12.4	14.4	-11.26		-234.1	-720.0	1,432.1	1,386.3	45.79	31.274	
12,200.0	11,966.5	10,798.0	10,551.7	12.4	14.4	-11.22		-234.1	-720.0	1,434.6	1,388.8	45.89	31.264	
12,225.0	11,970.5	10,798.0	10,551.7	12.5	14.4	-11.19		-234.1	-720.0	1,436.3	1,390.4	45.97	31.244	
12,250.0	11,973.3	10,816.2	10,553.2	12.5	14.6	-11.16		-215.9	-719.5	1,436.9	1,390.9	46.04	31.207	
12,275.0	11,974.7	10,830.0	10,554.1	12.6	14.7	-11.17		-202.2	-719.3	1,436.5	1,390.4	46.11	31.151	
12,290.3	11,975.0	10,830.0	10,554.1	12.6	14.7	-11.19		-202.2	-719.3	1,435.8	1,389.7	46.15	31.110	
12,300.0	11,975.0	10,830.0	10,554.1	12.6	14.7	-11.19		-202.2	-719.3	1,435.3	1,389.1	46.17	31.084	
12,400.0	11,975.0	10,892.0	10,555.8	12.9	15.2	-11.17		-140.2	-718.8	1,431.9	1,385.4	46.48	30.806	

CC - Min centre to center distance or convergent point, SF - min separation factor, ES - min ellipse separation

Concho Resources LLC

Anticollision Report

Company:	DELAWARE BASIN EAST	Local Co-ordinate Reference:	Well AZORES FED COM #704H
Project:	BULLDOG PROSPECT (NM-E)	TVD Reference:	KB=26' @ 3526.8usft (McVay 8)
Reference Site:	AZORES FEDERAL PROJECT (BULLDOG 2432)	MD Reference:	KB=26' @ 3526.8usft (McVay 8)
Site Error:	0.0 usft	North Reference:	Grid
Reference Well:	AZORES FED COM #704H	Survey Calculation Method:	Minimum Curvature
Well Error:	3.0 usft	Output errors are at	2.00 sigma
Reference Wellbore	OWB	Database:	edm
Reference Design:	PWP1	Offset TVD Reference:	Offset Datum

Offset Design AZORES FEDERAL PROJECT (BULLDOG 2432) - AZORES FEDERAL #3H - OWB - ACTUAL WELLP													Offset Site Error:	0.0 usft
Survey Program: 100- VES GyroFlex, 10100-MWD													Offset Well Error:	2.0 usft
Reference		Offset		Semi Major Axis			Distance							Warning
Measured Depth (usft)	Vertical Depth (usft)	Measured Depth (usft)	Vertical Depth (usft)	Reference (usft)	Offset (usft)	Highside Toolface (°)	Offset Wellbore Centre +N/-S (usft)	+E/-W (usft)	Between Centres (usft)	Between Ellipses (usft)	Minimum Separation (usft)	Separation Factor		
12,436.2	11,975.0	10,892.0	10,555.8	13.1	15.2	-11.17	-140.2	-718.8	1,431.5	1,384.9	46.55	30.754		
12,500.0	11,975.0	10,948.3	10,555.5	13.3	15.7	-11.15	-83.9	-718.9	1,431.8	1,385.0	46.74	30.635		
12,600.0	11,975.0	11,073.6	10,555.2	13.7	17.0	-11.16	41.4	-719.9	1,432.1	1,385.0	47.13	30.389		
12,700.0	11,975.0	11,189.8	10,558.1	14.1	18.4	-11.21	157.5	-721.5	1,429.8	1,382.2	47.58	30.051		
12,800.0	11,975.0	11,295.0	10,561.2	14.5	19.7	-11.31	262.6	-724.0	1,427.3	1,379.2	48.03	29.714		
12,900.0	11,975.0	11,396.0	10,564.5	15.0	21.0	-11.42	363.6	-726.8	1,424.4	1,375.9	48.53	29.352		
13,000.0	11,975.0	11,492.8	10,567.7	15.6	22.3	-11.55	460.2	-730.0	1,421.7	1,372.6	49.07	28.973		
13,100.0	11,975.0	11,593.5	10,571.0	16.1	23.7	-11.67	560.9	-733.2	1,419.0	1,369.4	49.66	28.573		
13,200.0	11,975.0	11,681.0	10,573.0	16.7	24.9	-11.71	648.3	-734.1	1,416.9	1,366.6	50.29	28.175		
13,300.0	11,975.0	11,762.4	10,573.8	17.3	26.1	-11.70	729.7	-734.3	1,415.8	1,364.9	50.94	27.793		
13,343.6	11,975.0	11,799.8	10,573.8	17.6	26.6	-11.69	767.1	-734.4	1,415.7	1,364.5	51.24	27.628		
13,400.0	11,975.0	11,849.4	10,573.7	18.0	27.4	-11.69	816.7	-734.7	1,415.9	1,364.2	51.64	27.418		
13,500.0	11,975.0	11,942.4	10,573.0	18.6	28.7	-11.69	909.7	-735.3	1,416.7	1,364.3	52.39	27.041		
13,600.0	11,975.0	12,041.4	10,572.0	19.3	30.2	-11.70	1,008.7	-736.4	1,417.7	1,364.5	53.19	26.653		
13,700.0	11,975.0	12,135.7	10,571.0	19.9	31.6	-11.72	1,103.0	-737.9	1,418.9	1,364.9	54.01	26.269		
13,800.0	11,975.0	12,246.8	10,569.8	20.6	33.3	-11.73	1,214.1	-739.1	1,420.1	1,365.2	54.92	25.856		
13,900.0	11,975.0	12,378.8	10,570.4	21.3	35.3	-11.72	1,346.1	-739.4	1,419.5	1,363.6	55.93	25.379		
14,000.0	11,975.0	12,484.9	10,572.1	22.1	37.0	-11.64	1,452.1	-737.9	1,417.5	1,360.6	56.90	24.914		
14,100.0	11,975.0	12,576.4	10,573.2	22.8	38.4	-11.54	1,543.6	-735.7	1,415.7	1,357.9	57.85	24.472		
14,200.0	11,975.0	12,673.3	10,573.6	23.5	39.9	-11.41	1,640.5	-733.0	1,414.6	1,355.8	58.85	24.040		
14,300.0	11,975.0	12,767.7	10,574.3	24.3	41.4	-11.31	1,734.8	-730.8	1,413.3	1,353.5	59.86	23.611		
14,353.1	11,975.0	12,810.0	10,574.2	24.7	42.0	-11.25	1,777.1	-729.7	1,413.1	1,352.7	60.39	23.402		
14,400.0	11,975.0	12,854.3	10,573.8	25.0	42.7	-11.18	1,821.4	-728.4	1,413.2	1,352.3	60.87	23.215		
14,500.0	11,975.0	12,955.2	10,573.0	25.8	44.3	-11.03	1,922.3	-725.4	1,413.3	1,351.4	61.95	22.815		
14,600.0	11,975.0	13,054.8	10,572.2	26.5	45.9	-10.89	2,021.8	-722.5	1,413.4	1,350.4	63.03	22.424		
14,700.0	11,975.0	13,156.7	10,571.4	27.3	47.5	-10.75	2,123.7	-719.9	1,413.6	1,349.4	64.14	22.037		
14,800.0	11,975.0	13,277.3	10,571.5	28.1	49.4	-10.62	2,244.2	-717.4	1,413.0	1,347.7	65.33	21.629		
14,900.0	11,975.0	13,378.8	10,572.9	28.9	51.0	-10.55	2,345.7	-716.1	1,411.4	1,344.9	66.49	21.228		
15,000.0	11,975.0	13,462.7	10,573.4	29.6	52.4	-10.49	2,429.6	-715.0	1,410.3	1,342.7	67.61	20.859		
15,100.0	11,975.0	13,559.6	10,573.2	30.4	53.9	-10.40	2,526.5	-713.3	1,410.2	1,341.4	68.78	20.501		
15,200.0	11,975.0	13,660.4	10,573.0	31.2	55.5	-10.30	2,627.3	-711.7	1,409.9	1,339.9	69.98	20.148		
15,300.0	11,975.0	13,762.1	10,573.0	32.0	57.2	-10.23	2,728.9	-710.4	1,409.6	1,338.4	71.19	19.799		
15,400.0	11,975.0	13,879.2	10,573.8	32.8	59.0	-10.17	2,846.1	-709.6	1,408.6	1,336.2	72.47	19.438		
15,500.0	11,975.0	13,984.0	10,575.5	33.6	60.7	-10.08	2,950.8	-707.8	1,406.7	1,333.0	73.72	19.082		
15,600.0	11,975.0	14,073.0	10,576.4	34.4	62.2	-9.99	3,039.8	-705.9	1,405.2	1,330.3	74.94	18.752		
15,700.0	11,975.0	14,166.7	10,576.9	35.2	63.7	-9.88	3,133.5	-703.7	1,404.2	1,328.0	76.18	18.432		
15,744.4	11,975.0	14,201.4	10,576.8	35.6	64.2	-9.84	3,168.2	-702.9	1,404.0	1,327.3	76.72	18.302		
15,800.0	11,975.0	14,244.0	10,576.4	36.1	64.9	-9.78	3,210.8	-701.8	1,404.3	1,326.9	77.38	18.148		
15,900.0	11,975.0	14,324.5	10,574.7	36.9	66.2	-9.67	3,291.2	-699.9	1,405.9	1,327.3	78.59	17.889		
16,000.0	11,975.0	14,454.1	10,572.4	37.7	68.3	-9.51	3,420.8	-697.1	1,407.1	1,327.2	79.99	17.591		
16,100.0	11,975.0	14,545.3	10,571.7	38.5	69.8	-9.44	3,512.0	-696.2	1,407.6	1,326.4	81.27	17.320		
16,200.0	11,975.0	14,636.1	10,570.4	39.3	71.2	-9.41	3,602.7	-696.2	1,408.9	1,326.4	82.56	17.066		
16,300.0	11,975.0	14,767.5	10,569.7	40.1	73.4	-9.39	3,734.1	-696.7	1,409.5	1,325.5	83.99	16.780		
16,400.0	11,975.0	14,904.9	10,572.5	41.0	75.6	-9.39	3,871.5	-697.1	1,407.3	1,321.9	85.42	16.475		
16,500.0	11,975.0	14,990.9	10,574.9	41.8	77.0	-9.37	3,957.5	-696.7	1,404.4	1,317.6	86.75	16.189		
16,600.0	11,975.0	15,080.1	10,576.4	42.6	78.5	-9.33	4,046.6	-696.1	1,402.5	1,314.4	88.08	15.923		
16,640.7	11,975.0	15,098.0	10,576.7	43.0	78.7	-9.32	4,064.5	-696.0	1,402.0	1,313.4	88.57	15.829		
16,700.0	11,975.0	15,098.0	10,576.7	43.4	78.7	-9.32	4,064.5	-696.0	1,403.3	1,314.1	89.13	15.744		
16,800.0	11,975.0	15,098.0	10,576.7	44.3	78.7	-9.32	4,064.5	-696.0	1,411.0	1,321.3	89.74	15.723 SF		
16,900.0	11,975.0	15,098.0	10,576.7	45.1	78.7	-9.32	4,064.5	-696.0	1,425.8	1,335.8	89.96	15.850		
16,995.8	11,975.0	15,098.0	10,576.7	45.9	78.7	-9.32	4,064.5	-696.0	1,446.3	1,356.5	89.81	16.104		

CC - Min centre to center distance or convergent point, SF - min separation factor, ES - min ellipse separation

Concho Resources LLC

Anticollision Report

Company:	DELAWARE BASIN EAST	Local Co-ordinate Reference:	Well AZORES FED COM #704H
Project:	BULLDOG PROSPECT (NM-E)	TVD Reference:	KB=26' @ 3526.8usft (McVay 8)
Reference Site:	AZORES FEDERAL PROJECT (BULLDOG 2432)	MD Reference:	KB=26' @ 3526.8usft (McVay 8)
Site Error:	0.0 usft	North Reference:	Grid
Reference Well:	AZORES FED COM #704H	Survey Calculation Method:	Minimum Curvature
Well Error:	3.0 usft	Output errors are at	2.00 sigma
Reference Wellbore	OWB	Database:	edm
Reference Design:	PWP1	Offset TVD Reference:	Offset Datum

AZORES FEDERAL PROJECT (BULLDOG 2432) - AZORES FEDERAL #3H - OWB - ACTUAL WELLP													Offset Site Error:	0.0 usft
Survey Program: 100- VES GyroFlex, 10100-MWD													Offset Well Error:	2.0 usft
Reference		Offset		Semi Major Axis			Distance							
Measured Depth (usft)	Vertical Depth (usft)	Measured Depth (usft)	Vertical Depth (usft)	Reference (usft)	Offset (usft)	Highside Toolface (°)	Offset Wellbore Centre +N/-S (usft)	+E/-W (usft)	Between Centres (usft)	Between Ellipses (usft)	Minimum Separation (usft)	Separation Factor	Warning	
17,003.1	11,975.0	15,098.0	10,576.7	46.0	78.7	-9.36	4,064.5	-696.0	1,448.1	1,358.3	89.78	16.129		
17,100.0	11,975.0	15,098.0	10,576.7	46.8	78.7	-9.36	4,064.5	-696.0	1,475.3	1,386.0	89.28	16.523		
17,200.0	11,975.0	15,098.0	10,576.7	47.6	78.7	-9.36	4,064.5	-696.0	1,509.4	1,420.9	88.48	17.059		
17,300.0	11,975.0	15,098.0	10,576.7	48.4	78.7	-9.36	4,064.5	-696.0	1,549.2	1,461.8	87.43	17.719		
17,400.0	11,975.0	15,098.0	10,576.7	49.3	78.7	-9.36	4,064.5	-696.0	1,594.3	1,508.1	86.19	18.497		
17,500.0	11,975.0	15,098.0	10,576.7	50.1	78.7	-9.36	4,064.5	-696.0	1,644.2	1,559.4	84.81	19.388		
17,600.0	11,975.0	15,098.0	10,576.7	50.9	78.7	-9.36	4,064.5	-696.0	1,698.6	1,615.3	83.32	20.385		
17,700.0	11,975.0	15,098.0	10,576.7	51.8	78.7	-9.36	4,064.5	-696.0	1,757.0	1,675.2	81.78	21.483		
17,800.0	11,975.0	15,098.0	10,576.7	52.6	78.7	-9.36	4,064.5	-696.0	1,819.0	1,738.8	80.21	22.676		
17,900.0	11,975.0	15,098.0	10,576.7	53.5	78.7	-9.36	4,064.5	-696.0	1,884.3	1,805.6	78.65	23.958		
18,000.0	11,975.0	15,098.0	10,576.7	54.3	78.7	-9.36	4,064.5	-696.0	1,952.5	1,875.4	77.10	25.324		

CC - Min centre to center distance or convergent point, SF - min separation factor, ES - min ellipse separation

12/11/2020 12:17:49PM

Page 15

COMPASS 5000.15 Build 91E

Concho Resources LLC

Anticollision Report

Company:	DELAWARE BASIN EAST	Local Co-ordinate Reference:	Well AZORES FED COM #704H
Project:	BULLDOG PROSPECT (NM-E)	TVD Reference:	KB=26' @ 3526.8usft (McVay 8)
Reference Site:	AZORES FEDERAL PROJECT (BULLDOG 2432)	MD Reference:	KB=26' @ 3526.8usft (McVay 8)
Site Error:	0.0 usft	North Reference:	Grid
Reference Well:	AZORES FED COM #704H	Survey Calculation Method:	Minimum Curvature
Well Error:	3.0 usft	Output errors are at	2.00 sigma
Reference Wellbore	OWB	Database:	edm
Reference Design:	PWP1	Offset TVD Reference:	Offset Datum

Offset Design													Offset Site Error:	0.0 usft
Survey Program: 100- VES GyroFlex, 8513-MWD													Offset Well Error:	3.0 usft
Reference		Offset		Semi Major Axis			Distance							Warning
Measured Depth (usft)	Vertical Depth (usft)	Measured Depth (usft)	Vertical Depth (usft)	Reference (usft)	Offset (usft)	Highside Toolface (°)	Offset Wellbore Centre +N/-S (usft)	+E/-W (usft)	Between Centres (usft)	Between Ellipses (usft)	Minimum Separation (usft)	Separation Factor		
0.0	0.0	0.0	0.0	3.0	3.0	173.68	-1,063.8	117.9	1,070.4					
100.0	100.0	95.6	95.6	3.0	3.0	173.67	-1,063.6	118.0	1,070.1	1,064.1	6.00	178.324		
200.0	200.0	196.1	196.1	3.0	3.0	173.66	-1,063.0	118.1	1,069.5	1,063.5	6.01	177.907		
300.0	300.0	294.2	294.2	3.0	3.0	173.65	-1,062.5	118.2	1,069.1	1,063.0	6.04	177.115		
400.0	400.0	395.6	395.5	3.0	3.0	173.65	-1,062.1	118.2	1,068.6	1,062.6	6.07	175.939		
500.0	500.0	494.3	494.3	3.1	3.1	173.63	-1,061.6	118.5	1,068.2	1,062.1	6.12	174.552		
600.0	600.0	594.6	594.6	3.1	3.1	173.60	-1,061.1	119.0	1,067.8	1,061.6	6.17	173.056		
700.0	700.0	694.0	693.9	3.1	3.1	173.57	-1,060.7	119.5	1,067.4	1,061.2	6.23	171.303		
800.0	800.0	790.9	790.9	3.2	3.2	173.56	-1,060.5	119.6	1,067.2	1,060.9	6.30	169.453		
900.0	900.0	893.9	893.9	3.2	3.2	173.55	-1,060.3	119.8	1,067.0	1,060.7	6.37	167.423		
1,000.0	1,000.0	992.3	992.3	3.2	3.3	173.53	-1,059.9	120.3	1,066.7	1,060.3	6.45	165.307		
1,067.2	1,067.2	1,057.4	1,057.4	3.3	3.3	173.50	-1,059.8	120.7	1,066.7	1,060.2	6.50	164.102		
1,100.0	1,100.0	1,089.2	1,089.1	3.3	3.3	173.49	-1,059.8	120.9	1,066.7	1,060.2	6.52	163.525		
1,200.0	1,200.0	1,191.7	1,191.7	3.4	3.4	173.44	-1,059.7	121.8	1,066.7	1,060.1	6.60	161.723		
1,261.5	1,261.5	1,251.7	1,251.7	3.4	3.4	173.41	-1,059.6	122.4	1,066.6	1,060.0	6.64	160.573		
1,300.0	1,300.0	1,288.9	1,288.9	3.4	3.5	173.39	-1,059.6	122.8	1,066.7	1,060.0	6.67	159.849		
1,400.0	1,400.0	1,387.9	1,387.9	3.5	3.5	173.35	-1,059.7	123.5	1,066.8	1,060.1	6.74	158.177		
1,500.0	1,500.0	1,487.1	1,487.1	3.5	3.6	173.32	-1,059.8	124.2	1,067.1	1,060.3	6.82	156.498		
1,600.0	1,600.0	1,588.3	1,588.3	3.6	3.6	173.27	-1,060.0	125.0	1,067.4	1,060.5	6.90	154.683		
1,700.0	1,700.0	1,688.6	1,688.5	3.7	3.7	173.25	-1,060.1	125.4	1,067.5	1,060.5	6.98	152.835		
1,800.0	1,800.0	1,787.4	1,787.4	3.8	3.8	173.24	-1,060.3	125.8	1,067.7	1,060.6	7.07	150.983		
1,900.0	1,900.0	1,885.5	1,885.5	3.9	3.8	173.21	-1,060.6	126.3	1,068.1	1,060.9	7.16	149.120		
2,000.0	2,000.0	1,986.1	1,986.1	3.9	3.9	173.19	-1,060.9	126.8	1,068.5	1,061.2	7.26	147.240		
2,100.0	2,100.0	2,085.9	2,085.8	4.0	3.9	173.17	-1,061.3	127.1	1,068.9	1,061.5	7.36	145.295		
2,200.0	2,200.0	2,186.2	2,186.2	4.1	4.0	173.15	-1,061.6	127.5	1,069.3	1,061.8	7.46	143.242		
2,300.0	2,300.0	2,286.6	2,286.5	4.2	4.1	173.13	-1,061.9	128.0	1,069.6	1,062.1	7.58	141.105		
2,400.0	2,400.0	2,385.4	2,385.4	4.3	4.2	173.09	-1,062.3	128.7	1,070.0	1,062.3	7.70	138.936		
2,500.0	2,500.0	2,485.6	2,485.6	4.4	4.3	173.04	-1,062.6	129.7	1,070.5	1,062.7	7.83	136.748		
2,600.0	2,600.0	2,586.5	2,586.5	4.4	4.4	-35.60	-1,062.9	130.7	1,069.5	1,061.6	7.90	135.432		
2,700.0	2,699.8	2,682.1	2,682.0	4.4	4.5	-35.85	-1,063.2	131.7	1,065.7	1,057.8	7.91	134.796		
2,780.1	2,779.7	2,758.7	2,758.6	4.4	4.6	-36.16	-1,063.8	132.6	1,061.0	1,053.1	7.92	133.978		
2,800.0	2,799.5	2,777.7	2,777.7	4.4	4.6	-36.23	-1,064.0	132.9	1,059.7	1,051.7	7.92	133.742		
2,900.0	2,899.0	2,877.3	2,877.2	4.4	4.7	-36.62	-1,065.0	134.4	1,053.0	1,045.0	7.95	132.457		
3,000.0	2,998.5	2,977.6	2,977.5	4.3	4.8	-37.02	-1,065.9	136.0	1,046.2	1,038.3	7.98	131.045		
3,100.0	3,098.0	3,075.8	3,075.7	4.3	4.9	-37.39	-1,066.8	137.1	1,039.6	1,031.6	8.03	129.533		
3,200.0	3,197.5	3,178.3	3,178.1	4.3	4.9	-37.73	-1,067.9	137.4	1,032.9	1,024.9	8.08	127.803		
3,300.0	3,297.1	3,277.2	3,277.1	4.3	4.9	-38.04	-1,068.9	137.0	1,026.1	1,018.0	8.15	125.984		
3,400.0	3,396.6	3,382.5	3,382.3	4.3	4.9	-38.35	-1,069.8	136.5	1,019.3	1,011.0	8.21	124.097		
3,500.0	3,496.1	3,480.6	3,480.5	4.3	4.9	-38.64	-1,070.4	135.6	1,012.0	1,003.8	8.28	122.296		
3,600.0	3,595.6	3,581.7	3,581.6	4.3	4.9	-38.92	-1,071.2	134.5	1,005.0	996.6	8.34	120.482		
3,700.0	3,695.2	3,681.6	3,681.4	4.3	4.8	-39.19	-1,071.8	133.2	997.7	989.3	8.41	118.678		
3,800.0	3,794.7	3,787.8	3,787.6	4.4	4.8	-39.45	-1,072.3	131.1	990.3	981.8	8.47	116.878		
3,900.0	3,894.2	3,889.5	3,889.3	4.4	4.8	-39.65	-1,072.4	128.3	982.3	973.8	8.53	115.144		
4,000.0	3,993.7	3,985.9	3,985.7	4.4	4.7	-39.87	-1,072.5	126.0	974.5	965.9	8.59	113.428		
4,100.0	4,093.2	4,080.5	4,080.2	4.4	4.7	-40.13	-1,072.9	124.5	967.0	958.4	8.66	111.657		
4,200.0	4,192.8	4,176.3	4,176.0	4.5	4.7	-40.41	-1,073.7	123.3	960.1	951.4	8.75	109.779		
4,300.0	4,292.3	4,268.6	4,268.3	4.5	4.7	-40.70	-1,074.8	122.5	953.7	944.9	8.84	107.857		
4,400.0	4,391.8	4,362.3	4,362.0	4.6	4.8	-41.00	-1,076.7	121.9	948.2	939.2	8.95	105.900		
4,500.0	4,491.3	4,460.8	4,460.5	4.6	4.9	-41.33	-1,079.1	121.5	943.1	934.0	9.08	103.886		
4,600.0	4,590.9	4,562.3	4,562.0	4.7	4.9	-41.66	-1,081.5	120.7	937.9	928.7	9.21	101.842		
4,700.0	4,690.4	4,663.6	4,663.2	4.7	5.0	-41.98	-1,083.7	119.9	932.5	923.2	9.34	99.803		

CC - Min centre to center distance or convergent point, SF - min separation factor, ES - min ellipse separation

Concho Resources LLC

Anticollision Report

Company:	DELAWARE BASIN EAST	Local Co-ordinate Reference:	Well AZORES FED COM #704H
Project:	BULLDOG PROSPECT (NM-E)	TVD Reference:	KB=26' @ 3526.8usft (McVay 8)
Reference Site:	AZORES FEDERAL PROJECT (BULLDOG 2432)	MD Reference:	KB=26' @ 3526.8usft (McVay 8)
Site Error:	0.0 usft	North Reference:	Grid
Reference Well:	AZORES FED COM #704H	Survey Calculation Method:	Minimum Curvature
Well Error:	3.0 usft	Output errors are at	2.00 sigma
Reference Wellbore	OWB	Database:	edm
Reference Design:	PWP1	Offset TVD Reference:	Offset Datum

Offset Design												Offset Site Error:	0.0 usft
Survey Program: 100- VES GyroFlex, 8513-MWD												Offset Well Error:	3.0 usft
Reference		Offset		Semi Major Axis			Distance						
Measured Depth (usft)	Vertical Depth (usft)	Measured Depth (usft)	Vertical Depth (usft)	Reference (usft)	Offset (usft)	Highside Toolface (°)	Offset Wellbore Centre +N/-S (usft)	+E/-W (usft)	Between Centres (usft)	Between Ellipses (usft)	Minimum Separation (usft)	Separation Factor	Warning
4,800.0	4,789.9	4,763.4	4,763.0	4.8	5.0	-42.30	-1,085.8	118.9	927.1	917.6	9.48	97.802	
4,900.0	4,889.4	4,866.8	4,866.3	4.9	5.1	-42.62	-1,087.9	117.8	921.6	912.0	9.62	95.813	
5,000.0	4,989.0	4,964.5	4,964.1	4.9	5.2	-42.92	-1,089.7	116.5	915.8	906.1	9.75	93.891	
5,100.0	5,088.5	5,065.9	5,065.4	5.0	5.2	-43.24	-1,091.8	115.3	910.4	900.5	9.90	91.996	
5,200.0	5,188.0	5,166.5	5,166.0	5.1	5.3	-43.53	-1,093.6	113.6	904.6	894.6	10.04	90.145	
5,300.0	5,287.5	5,265.0	5,264.4	5.1	5.3	-43.82	-1,095.5	111.8	899.0	888.8	10.17	88.360	
5,400.0	5,387.0	5,363.8	5,363.2	5.2	5.4	-44.12	-1,097.5	110.3	893.4	883.1	10.32	86.587	
5,500.0	5,486.6	5,458.3	5,457.6	5.3	5.5	-44.41	-1,099.6	109.0	888.2	877.7	10.47	84.848	
5,600.0	5,586.1	5,558.4	5,557.7	5.4	5.6	-44.76	-1,102.3	108.2	883.6	872.9	10.63	83.093	
5,700.0	5,685.6	5,661.0	5,660.3	5.5	5.7	-45.12	-1,104.5	107.2	878.5	867.7	10.80	81.315	
5,800.0	5,785.1	5,761.0	5,760.3	5.5	5.8	-45.47	-1,106.7	106.2	873.3	862.4	10.97	79.594	
5,900.0	5,884.7	5,862.3	5,861.5	5.6	5.9	-45.85	-1,108.6	105.4	868.2	857.0	11.15	77.882	
6,000.0	5,984.2	5,962.4	5,961.6	5.7	6.0	-46.23	-1,110.4	104.7	862.8	851.5	11.32	76.196	
6,100.0	6,083.7	6,062.2	6,061.5	5.8	6.1	-46.63	-1,112.2	104.0	857.6	846.1	11.50	74.559	
6,200.0	6,183.2	6,162.1	6,161.3	5.9	6.2	-47.01	-1,114.0	103.1	852.3	840.6	11.68	72.979	
6,300.0	6,282.7	6,262.5	6,261.7	6.0	6.3	-47.39	-1,115.8	102.2	847.1	835.2	11.86	71.449	
6,400.0	6,382.3	6,362.4	6,361.5	6.1	6.4	-47.78	-1,117.5	101.2	841.7	829.7	12.03	69.952	
6,500.0	6,481.8	6,463.6	6,462.8	6.2	6.5	-48.21	-1,119.1	100.5	836.4	824.2	12.22	68.468	
6,600.0	6,581.3	6,564.0	6,563.1	6.3	6.6	-48.64	-1,120.3	99.9	830.9	818.5	12.40	66.995	
6,700.0	6,680.8	6,662.1	6,661.3	6.4	6.7	-49.09	-1,121.6	99.6	825.6	813.0	12.59	65.559	
6,800.0	6,780.4	6,760.9	6,760.0	6.5	6.9	-49.54	-1,123.1	99.2	820.5	807.7	12.79	64.166	
6,900.0	6,879.9	6,860.5	6,859.6	6.6	7.0	-50.00	-1,124.6	98.9	815.4	802.4	12.99	62.794	
7,000.0	6,979.4	6,961.3	6,960.4	6.6	7.1	-50.49	-1,125.9	98.8	810.4	797.2	13.19	61.448	
7,100.0	7,078.9	7,062.5	7,061.6	6.7	7.2	-50.97	-1,127.2	98.3	805.2	791.8	13.39	60.146	
7,200.0	7,178.4	7,162.3	7,161.4	6.8	7.4	-51.46	-1,128.3	98.0	800.0	786.4	13.59	58.888	
7,300.0	7,278.0	7,260.1	7,259.1	7.0	7.5	-51.95	-1,129.5	97.7	794.9	781.1	13.78	57.676	
7,400.0	7,377.5	7,360.1	7,359.2	7.1	7.6	-52.45	-1,130.9	97.5	790.1	776.1	13.99	56.489	
7,500.0	7,477.0	7,460.6	7,459.6	7.2	7.7	-52.96	-1,132.1	97.2	785.2	771.0	14.19	55.337	
7,600.0	7,576.5	7,560.9	7,559.9	7.3	7.9	-53.46	-1,133.4	96.6	780.2	765.9	14.38	54.244	
7,700.0	7,676.1	7,661.9	7,660.9	7.4	8.0	-53.98	-1,134.5	96.1	775.2	760.7	14.58	53.182	
7,800.0	7,775.6	7,762.4	7,761.4	7.5	8.1	-54.52	-1,135.4	95.7	770.1	755.3	14.77	52.130	
7,900.0	7,875.1	7,862.4	7,861.5	7.6	8.3	-55.08	-1,136.1	95.6	765.0	750.0	14.97	51.086	
8,000.0	7,974.6	7,961.0	7,960.0	7.7	8.4	-55.65	-1,136.7	95.5	760.0	744.8	15.18	50.068	
8,100.0	8,074.1	8,060.0	8,059.0	7.8	8.5	-56.23	-1,137.5	95.5	755.2	739.8	15.39	49.070	
8,200.0	8,173.7	8,161.5	8,160.6	7.9	8.7	-56.84	-1,138.2	95.5	750.4	734.8	15.61	48.080	
8,300.0	8,273.2	8,261.4	8,260.4	8.0	8.8	-57.44	-1,138.6	95.4	745.4	729.6	15.81	47.137	
8,400.0	8,372.7	8,361.8	8,360.9	8.1	17.0	-169.62	-475.4	-237.0	730.6	696.9	33.68	21.689	
8,500.0	8,472.2	8,460.5	8,459.6	8.2	16.9	-166.69	-481.5	-235.3	631.7	597.9	33.86	18.659	
8,600.0	8,571.8	8,560.1	8,559.2	8.4	16.8	-163.32	-488.1	-233.5	533.2	499.2	33.99	15.686	
8,700.0	8,671.3	8,659.4	8,658.5	8.5	16.7	-159.44	-495.1	-231.5	435.2	401.1	34.06	12.775	
8,800.0	8,770.8	8,759.0	8,758.1	8.6	16.4	-151.03	-508.9	-227.6	338.2	304.2	34.02	9.940	
8,900.0	8,870.3	8,858.5	8,857.6	8.7	16.4	-149.70	-511.0	-227.0	243.1	209.6	33.53	7.250	
9,000.0	8,969.8	8,958.0	8,957.1	8.8	16.2	-143.65	-520.0	-224.3	154.0	122.3	31.73	4.854	
9,100.0	9,069.4	9,057.6	9,056.7	8.9	16.1	-137.55	-528.9	-221.6	90.2	65.1	25.14	3.589	
9,128.6	9,097.8	9,086.0	9,085.1	9.0	16.0	-135.82	-531.4	-220.9	85.6	61.4	24.19	3.538 CC, ES, SF	
9,200.0	9,168.9	9,157.1	9,156.2	9.0	15.9	-131.55	-537.5	-219.0	111.3	81.0	30.32	3.671	
9,300.0	9,268.4	9,256.6	9,255.7	9.2	15.7	-125.78	-545.9	-216.3	191.0	156.4	34.61	5.518	
9,400.0	9,367.9	9,356.1	9,355.2	9.3	15.6	-120.35	-554.1	-213.7	283.5	247.7	35.79	7.922	
9,500.0	9,467.5	9,455.7	9,454.8	9.4	15.5	-115.32	-562.1	-211.1	379.7	343.3	36.35	10.446	
9,600.0	9,567.0	9,555.2	9,554.3	9.5	15.3	-110.73	-569.9	-208.5	477.2	440.5	36.73	12.994	
9,700.0	9,666.5	9,654.7	9,653.8	9.6	15.2	-106.59	-577.5	-205.8	575.5	538.5	37.05	15.534	

CC - Min centre to center distance or convergent point, SF - min separation factor, ES - min ellipse separation

Concho Resources LLC

Anticollision Report

Company:	DELAWARE BASIN EAST	Local Co-ordinate Reference:	Well AZORES FED COM #704H
Project:	BULLDOG PROSPECT (NM-E)	TVD Reference:	KB=26' @ 3526.8usft (McVay 8)
Reference Site:	AZORES FEDERAL PROJECT (BULLDOG 2432)	MD Reference:	KB=26' @ 3526.8usft (McVay 8)
Site Error:	0.0 usft	North Reference:	Grid
Reference Well:	AZORES FED COM #704H	Survey Calculation Method:	Minimum Curvature
Well Error:	3.0 usft	Output errors are at	2.00 sigma
Reference Wellbore	OWB	Database:	edm
Reference Design:	PWP1	Offset TVD Reference:	Offset Datum

Offset Design AZORES FEDERAL PROJECT (BULLDOG 2432) - AZORES FEDERAL #7H - OWB - ACTUAL WELLP												Offset Site Error:	0.0 usft
Survey Program: 100- VES GyroFlex, 8513-MWD												Offset Well Error:	3.0 usft
Reference	Offset	Semi Major Axis		Distance									
Measured Depth (usft)	Vertical Depth (usft)	Measured Depth (usft)	Vertical Depth (usft)	Reference (usft)	Offset (usft)	Highside Toolface (°)	Offset Wellbore Centre +N/-S (usft)	+E/-W (usft)	Between Centres (usft)	Between Ellipses (usft)	Minimum Separation (usft)	Separation Factor	Warning
9,800.0	9,766.0	9,500.1	9,095.4	9.8	15.1	-102.87	-585.0	-203.3	674.2	636.8	37.34	18.054	
9,900.0	9,865.5	9,492.4	9,095.6	9.9	15.0	-99.54	-592.2	-200.7	773.1	735.5	37.63	20.546	
10,000.0	9,965.1	9,486.0	9,095.8	10.0	14.9	-97.02	-598.2	-198.5	872.2	834.3	37.92	23.001	
10,100.0	10,064.6	9,486.0	9,095.8	10.1	14.9	-97.02	-598.2	-198.5	971.5	933.2	38.27	25.382	
10,200.0	10,164.1	9,486.0	9,095.8	10.3	14.9	-97.02	-598.2	-198.5	1,070.8	1,032.2	38.62	27.729	
10,300.0	10,263.6	9,486.0	9,095.8	10.4	14.9	-97.02	-598.2	-198.5	1,170.3	1,131.4	38.96	30.040	
10,400.0	10,363.2	9,486.0	9,095.8	10.5	14.9	-97.02	-598.2	-198.5	1,269.9	1,230.6	39.30	32.314	
10,500.0	10,462.7	9,486.0	9,095.8	10.6	14.9	-97.02	-598.2	-198.5	1,369.6	1,329.9	39.64	34.553	
10,600.0	10,562.2	9,486.0	9,095.8	10.8	14.9	-97.02	-598.2	-198.5	1,469.2	1,429.3	39.98	36.754	
10,700.0	10,661.7	9,486.0	9,095.8	10.9	14.9	-97.02	-598.2	-198.5	1,569.0	1,528.7	40.31	38.918	
10,800.0	10,761.2	9,486.0	9,095.8	11.0	14.9	-97.02	-598.2	-198.5	1,668.7	1,628.1	40.65	41.046	
10,900.0	10,860.8	9,486.0	9,095.8	11.1	14.9	-97.02	-598.2	-198.5	1,768.5	1,727.5	41.00	43.138	
11,000.0	10,960.3	9,486.0	9,095.8	11.3	14.9	-97.02	-598.2	-198.5	1,868.3	1,827.0	41.34	45.193	
11,100.0	11,059.8	9,486.0	9,095.8	11.4	14.9	-97.02	-598.2	-198.5	1,968.2	1,926.5	41.69	47.213	

CC - Min centre to center distance or convergent point, SF - min separation factor, ES - min ellipse separation

12/11/2020 12:17:49PM

Page 18

COMPASS 5000.15 Build 91E

Concho Resources LLC

Anticollision Report

Company:	DELAWARE BASIN EAST	Local Co-ordinate Reference:	Well AZORES FED COM #704H
Project:	BULLDOG PROSPECT (NM-E)	TVD Reference:	KB=26' @ 3526.8usft (McVay 8)
Reference Site:	AZORES FEDERAL PROJECT (BULLDOG 2432)	MD Reference:	KB=26' @ 3526.8usft (McVay 8)
Site Error:	0.0 usft	North Reference:	Grid
Reference Well:	AZORES FED COM #704H	Survey Calculation Method:	Minimum Curvature
Well Error:	3.0 usft	Output errors are at	2.00 sigma
Reference Wellbore	OWB	Database:	edm
Reference Design:	PWP1	Offset TVD Reference:	Offset Datum

Offset Design													Offset Site Error:	0.0 usft
Survey Program: 100-PHX_SPT_GTD, 876-MWD													Offset Well Error:	3.0 usft
Measured Depth (usft)	Vertical Depth (usft)	Measured Depth (usft)	Vertical Depth (usft)	Reference (usft)	Offset (usft)	Semi Major Axis Highside Toolface (°)	Offset Wellbore Centre +N/-S (usft)	+E/-W (usft)	Between Centres (usft)	Between Ellipses (usft)	Minimum Separation (usft)	Separation Factor	Warning	
0.0	0.0	0.0	0.0	3.0	3.0	-128.03	-654.5	-836.8	1,062.4					
100.0	100.0	106.1	106.1	3.0	3.0	-128.01	-653.9	-836.5	1,061.8	1,055.8	6.00	176.867		
200.0	200.0	210.1	210.1	3.0	3.1	-127.98	-652.5	-835.9	1,060.5	1,054.5	6.05	175.158		
300.0	300.0	309.2	309.1	3.0	3.1	-127.95	-651.2	-835.0	1,059.0	1,052.9	6.15	172.101		
400.0	400.0	404.1	404.1	3.0	3.3	-127.92	-650.1	-834.5	1,057.9	1,051.6	6.29	168.179		
500.0	500.0	505.9	505.9	3.1	3.5	-127.88	-648.9	-834.1	1,056.9	1,050.4	6.47	163.274		
600.0	600.0	600.0	599.9	3.1	3.7	-127.80	-647.3	-834.3	1,056.0	1,049.3	6.67	158.392		
700.0	700.0	698.4	698.3	3.1	3.9	-127.69	-645.2	-835.2	1,055.4	1,048.5	6.88	153.310		
800.0	800.0	797.8	797.7	3.2	4.1	-127.54	-642.9	-836.6	1,055.1	1,048.0	7.08	149.035		
900.0	900.0	898.9	898.7	3.2	4.3	-127.39	-640.5	-838.0	1,054.7	1,047.4	7.29	144.687		
1,000.0	1,000.0	999.0	998.8	3.2	4.7	-127.24	-638.1	-839.3	1,054.3	1,046.7	7.62	138.409		
1,095.6	1,095.6	1,090.1	1,089.8	3.3	5.1	-127.10	-635.8	-840.6	1,054.0	1,046.1	7.89	133.650		
1,100.0	1,100.0	1,093.8	1,093.6	3.3	5.1	-127.10	-635.7	-840.6	1,054.0	1,046.1	7.89	133.557		
1,200.0	1,200.0	1,180.2	1,180.0	3.4	5.4	-126.99	-634.5	-842.4	1,054.7	1,046.6	8.03	131.277		
1,300.0	1,300.0	1,268.2	1,267.9	3.4	5.7	-126.90	-634.3	-844.7	1,056.6	1,048.4	8.21	128.675		
1,400.0	1,400.0	1,360.7	1,360.4	3.5	5.8	-126.87	-635.4	-847.1	1,059.5	1,051.0	8.52	124.381		
1,500.0	1,500.0	1,459.1	1,458.7	3.5	6.0	-126.91	-638.0	-849.5	1,062.9	1,054.1	8.88	119.754		
1,600.0	1,600.0	1,575.0	1,574.6	3.6	6.2	-126.99	-641.1	-850.9	1,065.5	1,056.1	9.44	112.925		
1,700.0	1,700.0	1,682.6	1,682.1	3.7	6.7	-127.10	-643.5	-850.9	1,066.9	1,056.8	10.04	106.305		
1,800.0	1,800.0	1,785.0	1,784.5	3.8	7.2	-127.20	-645.6	-850.6	1,067.9	1,057.3	10.60	100.738		
1,900.0	1,900.0	1,885.8	1,885.3	3.9	7.7	-127.28	-647.4	-850.3	1,068.7	1,057.6	11.14	95.976		
2,000.0	2,000.0	1,986.1	1,985.5	3.9	8.2	-127.35	-648.8	-850.3	1,069.6	1,057.9	11.67	91.678		
2,100.0	2,100.0	2,074.9	2,074.4	4.0	8.6	-127.40	-650.2	-850.6	1,070.8	1,058.7	12.12	88.344		
2,200.0	2,200.0	2,162.4	2,161.8	4.1	9.0	-127.46	-652.4	-851.6	1,073.3	1,060.7	12.57	85.384		
2,300.0	2,300.0	2,254.8	2,254.1	4.2	9.3	-127.53	-655.5	-853.3	1,076.7	1,063.7	13.01	82.761		
2,400.0	2,400.0	2,348.9	2,348.2	4.3	9.7	-127.59	-658.7	-855.5	1,080.7	1,067.2	13.45	80.350		
2,500.0	2,500.0	2,448.3	2,447.5	4.4	10.1	-127.65	-662.1	-858.3	1,085.0	1,071.2	13.88	78.147		
2,600.0	2,600.0	2,549.7	2,548.8	4.4	10.4	23.81	-665.3	-861.3	1,087.7	1,073.4	14.28	76.146		
2,700.0	2,699.8	2,652.6	2,651.6	4.4	10.9	23.89	-668.4	-864.2	1,086.9	1,072.3	14.66	74.140		
2,780.1	2,779.7	2,735.2	2,734.1	4.4	11.2	24.02	-671.0	-866.1	1,083.8	1,068.9	14.97	72.408		
2,800.0	2,799.5	2,755.7	2,754.6	4.4	11.3	24.05	-671.7	-866.6	1,082.8	1,067.7	15.05	71.962		
2,900.0	2,899.0	2,859.4	2,858.3	4.4	11.7	24.20	-674.8	-868.6	1,077.3	1,061.8	15.46	69.694		
3,000.0	2,998.5	2,963.5	2,962.3	4.3	12.1	24.37	-677.6	-870.5	1,071.4	1,055.6	15.88	67.486		
3,100.0	3,098.0	3,069.1	3,067.8	4.3	12.6	24.53	-680.2	-871.9	1,065.1	1,048.8	16.31	65.309		
3,200.0	3,197.5	3,173.9	3,172.6	4.3	13.0	24.70	-682.4	-873.0	1,058.2	1,041.5	16.74	63.200		
3,300.0	3,297.1	3,277.9	3,276.6	4.3	13.5	24.89	-684.1	-873.8	1,051.0	1,033.8	17.18	61.163		
3,400.0	3,396.6	3,380.2	3,378.9	4.3	14.0	25.08	-685.4	-874.4	1,043.3	1,025.7	17.69	58.970		
3,500.0	3,496.1	3,481.5	3,480.2	4.3	14.5	25.28	-686.5	-874.9	1,035.6	1,017.3	18.25	56.746		
3,600.0	3,595.6	3,581.3	3,580.0	4.3	15.0	25.48	-687.5	-875.2	1,027.6	1,008.9	18.77	54.747		
3,700.0	3,695.2	3,674.5	3,673.2	4.3	15.3	25.67	-688.6	-875.9	1,020.1	1,001.0	19.12	53.352		
3,800.0	3,794.7	3,774.6	3,773.3	4.4	15.6	25.89	-689.9	-877.0	1,012.9	993.4	19.50	51.949		
3,900.0	3,894.2	3,876.5	3,875.1	4.4	16.0	26.10	-691.3	-877.7	1,005.6	985.7	19.89	50.563		
4,000.0	3,993.7	3,973.8	3,972.5	4.4	16.4	26.28	-692.9	-878.4	998.2	977.9	20.31	49.144		
4,100.0	4,093.2	4,072.0	4,070.6	4.4	16.8	26.47	-694.6	-879.1	991.1	970.4	20.75	47.772		
4,200.0	4,192.8	4,170.7	4,169.3	4.5	17.2	26.66	-696.5	-880.0	984.2	963.0	21.18	46.461		
4,300.0	4,292.3	4,270.8	4,269.4	4.5	17.6	26.86	-698.4	-880.8	977.2	955.6	21.63	45.182		
4,400.0	4,391.8	4,374.2	4,372.8	4.6	17.9	27.06	-700.3	-881.5	970.1	948.0	22.09	43.913		
4,500.0	4,491.3	4,478.2	4,476.8	4.6	18.3	27.27	-701.9	-881.9	962.5	940.0	22.52	42.737		
4,600.0	4,590.9	4,579.8	4,578.4	4.7	18.6	27.49	-703.0	-882.1	954.7	931.8	22.88	41.727		
4,700.0	4,690.4	4,674.9	4,673.4	4.7	18.9	27.71	-704.0	-882.3	946.8	923.5	23.28	40.660		
4,800.0	4,789.9	4,763.3	4,761.8	4.8	19.3	27.86	-706.1	-882.7	939.9	916.2	23.74	39.589		

CC - Min centre to center distance or convergent point, SF - min separation factor, ES - min ellipse separation

Concho Resources LLC

Anticollision Report

Company:	DELAWARE BASIN EAST	Local Co-ordinate Reference:	Well AZORES FED COM #704H
Project:	BULLDOG PROSPECT (NM-E)	TVD Reference:	KB=26' @ 3526.8usft (McVay 8)
Reference Site:	AZORES FEDERAL PROJECT (BULLDOG 2432)	MD Reference:	KB=26' @ 3526.8usft (McVay 8)
Site Error:	0.0 usft	North Reference:	Grid
Reference Well:	AZORES FED COM #704H	Survey Calculation Method:	Minimum Curvature
Well Error:	3.0 usft	Output errors are at	2.00 sigma
Reference Wellbore	OWB	Database:	edm
Reference Design:	PWP1	Offset TVD Reference:	Offset Datum

AZORES FEDERAL PROJECT (BULLDOG 2432) - AZORES FEDERAL #8H - OWB - ACTUAL WELLP												Offset Site Error:	0.0 usft
Survey Program: 100-PHX_SPT_GTD, 876-MWD												Offset Well Error:	3.0 usft
Reference		Offset		Semi Major Axis			Distance						Warning
Measured Depth (usft)	Vertical Depth (usft)	Measured Depth (usft)	Vertical Depth (usft)	Reference (usft)	Offset (usft)	Highside Toolface (°)	Offset Wellbore Centre +N/-S (usft)	+E/-W (usft)	Between Centres (usft)	Between Ellipses (usft)	Minimum Separation (usft)	Separation Factor	
4,900.0	4,889.4	4,856.0	4,854.4	4.9	19.7	27.96	-709.8	-883.6	934.2	909.9	24.23	38.560	
5,000.0	4,989.0	4,956.7	4,955.1	4.9	20.1	28.05	-714.2	-884.4	928.6	903.8	24.76	37.497	
5,100.0	5,088.5	5,057.0	5,055.2	5.0	20.6	28.12	-718.7	-885.0	923.0	897.7	25.27	36.530	
5,200.0	5,188.0	5,156.7	5,154.8	5.1	20.9	28.21	-723.1	-885.7	917.3	891.6	25.73	35.659	
5,300.0	5,287.5	5,252.9	5,250.9	5.1	21.3	28.30	-727.2	-886.5	911.8	885.6	26.17	34.844	
5,400.0	5,387.0	5,346.7	5,344.6	5.2	21.7	28.41	-731.2	-888.0	906.9	880.3	26.60	34.093	
5,500.0	5,486.6	5,445.0	5,442.8	5.3	22.0	28.56	-735.4	-890.3	902.6	875.5	27.05	33.362	
5,600.0	5,586.1	5,546.7	5,544.4	5.4	22.4	28.72	-739.6	-892.5	898.1	870.6	27.52	32.634	
5,700.0	5,685.6	5,647.7	5,645.3	5.5	22.8	28.88	-743.5	-894.7	893.4	865.4	27.98	31.928	
5,800.0	5,785.1	5,748.5	5,746.0	5.5	23.2	29.08	-747.1	-897.0	888.7	860.2	28.44	31.242	
5,900.0	5,884.7	5,848.3	5,845.8	5.6	23.5	29.29	-750.3	-899.4	883.9	855.0	28.90	30.583	
6,000.0	5,984.2	5,948.0	5,945.4	5.7	23.9	29.51	-753.5	-901.8	879.1	849.7	29.36	29.945	
6,100.0	6,083.7	6,045.9	6,043.2	5.8	24.3	29.73	-756.6	-904.3	874.5	844.7	29.80	29.341	
6,200.0	6,183.2	6,143.7	6,140.9	5.9	24.6	29.96	-759.8	-907.0	870.1	839.8	30.25	28.761	
6,300.0	6,282.7	6,243.6	6,240.7	6.0	25.0	30.21	-763.0	-910.0	865.8	835.1	30.71	28.197	
6,400.0	6,382.3	6,343.6	6,340.6	6.1	25.4	30.45	-766.2	-912.9	861.5	830.4	31.16	27.647	
6,500.0	6,481.8	6,444.8	6,441.7	6.2	25.7	30.71	-769.3	-915.9	857.2	825.6	31.62	27.106	
6,600.0	6,581.3	6,546.1	6,542.9	6.3	26.1	30.98	-772.3	-918.7	852.7	820.6	32.09	26.573	
6,700.0	6,680.8	6,647.6	6,644.4	6.4	26.5	31.25	-775.1	-921.4	848.1	815.5	32.56	26.049	
6,800.0	6,780.4	6,748.0	6,744.7	6.5	26.8	31.52	-777.9	-923.9	843.3	810.2	33.02	25.535	
6,900.0	6,879.9	6,846.7	6,843.3	6.6	27.2	31.78	-780.7	-926.4	838.6	805.1	33.49	25.042	
7,000.0	6,979.4	6,946.1	6,942.7	6.6	27.6	32.03	-783.8	-928.9	834.0	800.0	33.96	24.560	
7,100.0	7,078.9	7,046.3	7,042.8	6.7	27.9	32.28	-787.0	-931.3	829.4	794.9	34.43	24.088	
7,200.0	7,178.4	7,146.0	7,142.3	6.8	28.3	32.53	-790.2	-933.7	824.8	789.9	34.90	23.629	
7,300.0	7,278.0	7,245.3	7,241.6	7.0	28.7	32.79	-793.4	-936.2	820.2	784.9	35.38	23.185	
7,400.0	7,377.5	7,344.3	7,340.5	7.1	29.0	33.05	-796.5	-938.7	815.8	779.9	35.85	22.755	
7,500.0	7,477.0	7,443.2	7,439.3	7.2	29.4	33.30	-799.8	-941.3	811.5	775.2	36.32	22.340	
7,600.0	7,576.5	7,556.6	7,552.7	7.3	29.9	33.62	-802.9	-943.8	806.6	769.7	36.89	21.865	
7,700.0	7,676.1	7,670.1	7,666.1	7.4	30.3	34.04	-803.9	-944.9	799.7	762.2	37.46	21.345	
7,800.0	7,775.6	7,769.2	7,765.2	7.5	30.7	34.41	-804.4	-945.2	792.1	754.2	37.98	20.859	
7,900.0	7,875.1	7,868.8	7,864.8	7.6	31.1	34.75	-805.4	-945.4	784.7	746.2	38.48	20.394	
8,000.0	7,974.6	7,969.6	7,965.6	7.7	31.5	35.07	-806.8	-945.2	777.2	738.2	38.95	19.951	
8,100.0	8,074.1	8,066.7	8,062.7	7.8	31.8	35.36	-808.3	-944.9	769.6	730.2	39.42	19.525	
8,200.0	8,173.7	8,158.6	8,154.6	7.9	32.1	35.60	-810.7	-945.0	762.9	723.0	39.86	19.140	
8,300.0	8,273.2	8,253.2	8,249.1	8.0	32.5	35.79	-814.2	-945.6	757.1	716.8	40.31	18.781	
8,400.0	8,372.7	8,352.3	8,348.1	8.1	32.8	36.02	-817.6	-946.7	751.6	710.8	40.80	18.424	
8,500.0	8,472.2	8,455.8	8,451.6	8.2	33.2	36.35	-820.2	-948.2	746.2	704.9	41.29	18.072	
8,600.0	8,571.8	8,564.4	8,560.2	8.4	33.5	36.91	-820.0	-950.0	739.7	697.9	41.78	17.703	
8,700.0	8,671.3	8,704.6	8,699.1	8.5	34.0	38.78	-804.8	-954.0	730.3	687.8	42.42	17.216	
8,800.0	8,770.8	8,937.7	8,904.4	8.6	34.7	48.29	-699.0	-963.6	711.4	668.3	43.11	16.502	
8,900.0	8,870.3	9,007.0	8,954.5	8.7	34.9	52.56	-651.1	-964.8	688.5	645.1	43.34	15.886	
9,000.0	8,969.8	9,066.4	8,992.3	8.8	35.0	56.69	-605.4	-967.3	674.1	630.6	43.43	15.521	
9,087.3	9,056.7	9,115.3	9,018.6	8.9	35.2	60.39	-564.3	-969.4	669.8	626.4	43.40	15.433 CC, ES, SF	
9,100.0	9,069.4	9,123.0	9,022.3	8.9	35.2	60.99	-557.6	-969.7	669.8	626.5	43.39	15.439	
9,200.0	9,168.9	9,171.7	9,043.9	9.0	35.3	64.86	-514.0	-970.6	677.2	633.9	43.27	15.651	
9,300.0	9,268.4	9,195.0	9,052.8	9.2	35.4	66.75	-492.4	-970.7	697.2	654.1	43.11	16.174	
9,400.0	9,367.9	9,217.8	9,060.9	9.3	35.4	68.61	-471.1	-970.8	729.7	686.8	42.89	17.014	
9,500.0	9,467.5	9,242.0	9,068.8	9.4	35.5	70.59	-448.3	-970.7	773.1	730.5	42.61	18.145	
9,600.0	9,567.0	9,242.0	9,068.8	9.5	35.5	70.59	-448.3	-970.7	826.0	783.7	42.25	19.547	
9,700.0	9,666.5	9,257.3	9,073.5	9.6	35.5	71.83	-433.6	-970.8	886.6	844.7	41.92	21.149	
9,800.0	9,766.0	9,265.0	9,075.6	9.8	35.6	72.45	-426.3	-970.9	953.9	912.3	41.60	22.930	

CC - Min centre to center distance or convergent point, SF - min separation factor, ES - min ellipse separation

Concho Resources LLC

Anticollision Report

Company:	DELAWARE BASIN EAST	Local Co-ordinate Reference:	Well AZORES FED COM #704H
Project:	BULLDOG PROSPECT (NM-E)	TVD Reference:	KB=26' @ 3526.8usft (McVay 8)
Reference Site:	AZORES FEDERAL PROJECT (BULLDOG 2432)	MD Reference:	KB=26' @ 3526.8usft (McVay 8)
Site Error:	0.0 usft	North Reference:	Grid
Reference Well:	AZORES FED COM #704H	Survey Calculation Method:	Minimum Curvature
Well Error:	3.0 usft	Output errors are at	2.00 sigma
Reference Wellbore	OWB	Database:	edm
Reference Design:	PWP1	Offset TVD Reference:	Offset Datum

Offset Design AZORES FEDERAL PROJECT (BULLDOG 2432) - AZORES FEDERAL #8H - OWB - ACTUAL WELLP												Offset Site Error:	0.0 usft
Survey Program: 100-PHX_SPT_GTD, 876-MWD												Offset Well Error:	3.0 usft
Reference	Offset	Semi Major Axis		Distance									
Measured Depth (usft)	Vertical Depth (usft)	Measured Depth (usft)	Vertical Depth (usft)	Reference (usft)	Offset (usft)	Highside Toolface (°)	Offset Wellbore Centre +N/-S (usft)	+E/-W (usft)	Between Centres (usft)	Between Ellipses (usft)	Minimum Separation (usft)	Separation Factor	Warning
9,900.0	9,865.5	9,271.7	9,077.4	9.9	35.6	73.00	-419.8	-971.0	1,026.3	985.0	41.32	24.839	
10,000.0	9,965.1	9,290.0	9,082.0	10.0	35.6	74.47	-402.1	-971.4	1,103.1	1,062.0	41.15	26.807	
10,100.0	10,064.6	9,290.0	9,082.0	10.1	35.6	74.47	-402.1	-971.4	1,183.0	1,142.1	40.97	28.879	
10,200.0	10,164.1	9,290.0	9,082.0	10.3	35.6	74.47	-402.1	-971.4	1,265.8	1,225.0	40.84	30.996	
10,300.0	10,263.6	9,290.0	9,082.0	10.4	35.6	74.47	-402.1	-971.4	1,350.9	1,310.2	40.77	33.138	
10,400.0	10,363.2	9,290.0	9,082.0	10.5	35.6	74.47	-402.1	-971.4	1,437.9	1,397.2	40.75	35.290	
10,500.0	10,462.7	9,290.0	9,082.0	10.6	35.6	74.47	-402.1	-971.4	1,526.6	1,485.8	40.77	37.440	
10,600.0	10,562.2	9,290.0	9,082.0	10.8	35.6	74.47	-402.1	-971.4	1,616.5	1,575.7	40.84	39.582	
10,700.0	10,661.7	9,290.0	9,082.0	10.9	35.6	74.47	-402.1	-971.4	1,707.6	1,666.6	40.94	41.707	
10,800.0	10,761.2	9,290.0	9,082.0	11.0	35.6	74.47	-402.1	-971.4	1,799.6	1,758.5	41.08	43.811	
10,900.0	10,860.8	9,309.8	9,086.2	11.1	35.7	76.04	-382.8	-972.1	1,891.9	1,850.5	41.37	45.730	
11,000.0	10,960.3	9,312.0	9,086.6	11.3	35.7	76.21	-380.7	-972.2	1,985.3	1,943.7	41.57	47.756	

CC - Min centre to center distance or convergent point, SF - min separation factor, ES - min ellipse separation

12/11/2020 12:17:49PM

Page 21

COMPASS 5000.15 Build 91E

Concho Resources LLC

Anticollision Report

Company:	DELAWARE BASIN EAST	Local Co-ordinate Reference:	Well AZORES FED COM #704H
Project:	BULLDOG PROSPECT (NM-E)	TVD Reference:	KB=26' @ 3526.8usft (McVay 8)
Reference Site:	AZORES FEDERAL PROJECT (BULLDOG 2432)	MD Reference:	KB=26' @ 3526.8usft (McVay 8)
Site Error:	0.0 usft	North Reference:	Grid
Reference Well:	AZORES FED COM #704H	Survey Calculation Method:	Minimum Curvature
Well Error:	3.0 usft	Output errors are at	2.00 sigma
Reference Wellbore	OWB	Database:	edm
Reference Design:	PWP1	Offset TVD Reference:	Offset Datum

Offset Design													Offset Site Error:	0.0 usft
Survey Program: 100-GYD_DP_MS, 7793-MWD													Offset Well Error:	2.0 usft
Reference	Offset	Semi Major Axis		Distance		Warning								
Measured Depth (usft)	Vertical Depth (usft)	Measured Depth (usft)	Vertical Depth (usft)	Reference (usft)	Offset (usft)	Highside Toolface (°)	Offset Wellbore Centre +N/-S (usft)	+E/-W (usft)	Between Centres (usft)	Between Ellipses (usft)	Minimum Separation (usft)	Separation Factor		
0.0	0.0	0.0	0.0	3.0	2.0	164.06	-1,041.8	297.6	1,083.6					
100.0	100.0	81.6	81.6	3.0	2.0	164.05	-1,041.8	297.7	1,083.5	1,078.5	5.00	216.637		
200.0	200.0	178.6	178.6	3.0	2.0	164.04	-1,042.0	298.0	1,083.8	1,078.8	5.01	216.119		
300.0	300.0	276.5	276.5	3.0	2.0	164.01	-1,042.4	298.8	1,084.3	1,079.3	5.04	215.295		
400.0	400.0	376.9	376.9	3.0	2.0	163.95	-1,042.7	299.9	1,085.0	1,079.9	5.06	214.268		
500.0	500.0	481.2	481.1	3.1	2.0	163.89	-1,042.8	301.1	1,085.4	1,080.3	5.10	212.990		
600.0	600.0	584.0	583.9	3.1	2.1	163.83	-1,042.5	302.2	1,085.4	1,080.3	5.13	211.461		
700.0	700.0	684.5	684.5	3.1	2.1	163.79	-1,042.2	302.9	1,085.3	1,080.2	5.17	209.746		
800.0	800.0	784.3	784.3	3.2	2.1	163.78	-1,042.0	303.2	1,085.2	1,080.0	5.22	207.873		
900.0	900.0	884.9	884.9	3.2	2.1	163.77	-1,041.8	303.4	1,085.1	1,079.8	5.27	205.835		
1,000.0	1,000.0	985.6	985.6	3.2	2.1	163.75	-1,041.6	303.6	1,084.9	1,079.6	5.33	203.655		
1,100.0	1,100.0	1,087.7	1,087.7	3.3	2.1	163.72	-1,041.1	304.0	1,084.6	1,079.2	5.39	201.326		
1,200.0	1,200.0	1,187.7	1,187.7	3.4	2.1	163.68	-1,040.5	304.7	1,084.2	1,078.7	5.45	198.879		
1,300.0	1,300.0	1,284.7	1,284.7	3.4	2.2	163.65	-1,040.1	305.1	1,083.9	1,078.4	5.52	196.385		
1,400.0	1,400.0	1,383.7	1,383.6	3.5	2.2	163.63	-1,039.9	305.4	1,083.8	1,078.2	5.59	193.854		
1,500.0	1,500.0	1,483.7	1,483.6	3.5	2.2	163.62	-1,039.8	305.7	1,083.8	1,078.1	5.67	191.268		
1,600.0	1,600.0	1,583.4	1,583.4	3.6	2.2	163.60	-1,039.7	306.0	1,083.8	1,078.0	5.74	188.643		
1,680.0	1,680.0	1,663.2	1,663.2	3.7	2.2	163.59	-1,039.6	306.3	1,083.7	1,077.9	5.81	186.525		
1,700.0	1,700.0	1,683.2	1,683.2	3.7	2.2	163.58	-1,039.5	306.3	1,083.7	1,077.9	5.83	185.994		
1,800.0	1,800.0	1,782.8	1,782.8	3.8	2.2	163.55	-1,039.4	306.8	1,083.8	1,077.9	5.91	183.333		
1,900.0	1,900.0	1,882.3	1,882.3	3.9	2.3	163.53	-1,039.3	307.3	1,083.8	1,077.8	6.00	180.674		
2,000.0	2,000.0	1,982.2	1,982.2	3.9	2.3	163.51	-1,039.3	307.7	1,083.9	1,077.8	6.09	178.018		
2,100.0	2,100.0	2,079.9	2,079.9	4.0	2.3	163.48	-1,039.3	308.2	1,084.1	1,077.9	6.18	175.390		
2,200.0	2,200.0	2,175.9	2,175.9	4.1	2.3	163.42	-1,039.5	309.5	1,084.6	1,078.3	6.28	172.835		
2,300.0	2,300.0	2,276.0	2,276.0	4.2	2.3	163.33	-1,039.7	311.3	1,085.3	1,078.9	6.37	170.327		
2,400.0	2,400.0	2,382.5	2,382.4	4.3	2.3	163.28	-1,039.8	312.3	1,085.7	1,079.2	6.47	167.816		
2,500.0	2,500.0	2,489.2	2,489.1	4.4	2.4	163.27	-1,039.5	312.5	1,085.5	1,078.9	6.57	165.205		
2,600.0	2,600.0	2,593.6	2,593.5	4.4	2.4	-45.37	-1,038.7	312.5	1,083.5	1,076.9	6.61	163.805		
2,700.0	2,699.8	2,683.6	2,683.5	4.4	2.4	-45.59	-1,038.3	312.0	1,079.3	1,072.7	6.60	163.481		
2,780.1	2,779.7	2,759.6	2,759.5	4.4	2.4	-45.87	-1,038.5	311.7	1,074.7	1,068.1	6.60	162.929		
2,800.0	2,799.5	2,778.7	2,778.6	4.4	2.4	-45.94	-1,038.6	311.7	1,073.4	1,066.9	6.60	162.756		
2,900.0	2,899.0	2,879.6	2,879.6	4.4	2.4	-46.30	-1,039.1	311.3	1,067.0	1,060.4	6.59	161.821		
3,000.0	2,998.5	2,980.0	2,979.9	4.3	2.4	-46.67	-1,039.4	311.2	1,060.5	1,053.9	6.60	160.785		
3,100.0	3,098.0	3,076.3	3,076.2	4.3	2.4	-47.03	-1,039.7	311.1	1,054.1	1,047.5	6.60	159.696		
3,200.0	3,197.5	3,179.0	3,178.9	4.3	2.4	-47.42	-1,040.1	311.1	1,047.8	1,041.2	6.61	158.521		
3,300.0	3,297.1	3,279.8	3,279.7	4.3	2.4	-47.82	-1,040.2	311.1	1,041.3	1,034.7	6.62	157.221		
3,400.0	3,396.6	3,378.8	3,378.7	4.3	2.4	-48.22	-1,040.3	311.1	1,034.8	1,028.2	6.64	155.850		
3,500.0	3,496.1	3,478.3	3,478.2	4.3	2.4	-48.63	-1,040.4	311.2	1,028.5	1,021.8	6.66	154.411		
3,600.0	3,595.6	3,577.8	3,577.7	4.3	2.4	-49.03	-1,040.5	311.2	1,022.1	1,015.4	6.68	152.912		
3,700.0	3,695.2	3,677.4	3,677.4	4.3	2.4	-49.45	-1,040.6	311.2	1,015.8	1,009.1	6.71	151.336		
3,800.0	3,794.7	3,775.6	3,775.5	4.4	2.4	-49.86	-1,040.8	311.2	1,009.6	1,002.9	6.74	149.723		
3,900.0	3,894.2	3,875.4	3,875.3	4.4	2.5	-50.27	-1,041.1	311.1	1,003.6	996.8	6.78	148.066		
4,000.0	3,993.7	3,975.6	3,975.5	4.4	2.5	-50.70	-1,041.3	311.1	997.6	990.7	6.82	146.344		
4,100.0	4,093.2	4,074.6	4,074.6	4.4	2.5	-51.13	-1,041.4	311.0	991.5	984.7	6.86	144.579		
4,200.0	4,192.8	4,174.5	4,174.4	4.5	2.5	-51.56	-1,041.7	311.0	985.6	978.7	6.90	142.777		
4,300.0	4,292.3	4,273.9	4,273.8	4.5	2.5	-52.00	-1,041.8	311.0	979.7	972.8	6.95	140.943		
4,400.0	4,391.8	4,374.2	4,374.2	4.6	2.5	-52.45	-1,042.0	310.9	973.9	966.9	7.00	139.091		
4,500.0	4,491.3	4,473.5	4,473.4	4.6	2.5	-52.90	-1,042.2	310.8	968.0	961.0	7.05	137.237		
4,600.0	4,590.9	4,573.1	4,573.1	4.7	2.5	-53.34	-1,042.4	310.6	962.3	955.1	7.11	135.390		
4,700.0	4,690.4	4,673.0	4,672.9	4.7	2.5	-53.78	-1,042.7	310.2	956.5	949.4	7.16	133.544		
4,800.0	4,789.9	4,773.3	4,773.2	4.8	2.5	-54.23	-1,042.9	309.7	950.8	943.6	7.22	131.698		

CC - Min centre to center distance or convergent point, SF - min separation factor, ES - min ellipse separation

Concho Resources LLC

Anticollision Report

Company:	DELAWARE BASIN EAST	Local Co-ordinate Reference:	Well AZORES FED COM #704H
Project:	BULLDOG PROSPECT (NM-E)	TVD Reference:	KB=26' @ 3526.8usft (McVay 8)
Reference Site:	AZORES FEDERAL PROJECT (BULLDOG 2432)	MD Reference:	KB=26' @ 3526.8usft (McVay 8)
Site Error:	0.0 usft	North Reference:	Grid
Reference Well:	AZORES FED COM #704H	Survey Calculation Method:	Minimum Curvature
Well Error:	3.0 usft	Output errors are at	2.00 sigma
Reference Wellbore	OWB	Database:	edm
Reference Design:	PWP1	Offset TVD Reference:	Offset Datum

Offset Design												Offset Site Error:	0.0 usft
Survey Program: 100-GYD_DP_MS, 7793-MWD												Offset Well Error:	2.0 usft
Reference				Offset				Semi Major Axis				Distance	
Measured Depth (usft)	Vertical Depth (usft)	Measured Depth (usft)	Vertical Depth (usft)	Reference (usft)	Offset (usft)	Highside Toolface (°)	Offset Wellbore Centre +N/-S (usft)	+E/-W (usft)	Between Centres (usft)	Between Ellipses (usft)	Minimum Separation (usft)	Separation Factor	Warning
4,900.0	4,889.4	4,873.4	4,873.3	4.9	2.5	-54.68	-1,043.1	309.2	945.1	937.8	7.28	129.852	
5,000.0	4,989.0	4,973.1	4,973.0	4.9	2.5	-55.14	-1,043.2	308.8	939.4	932.0	7.34	128.013	
5,100.0	5,088.5	5,073.0	5,073.0	5.0	2.5	-55.61	-1,043.3	308.5	933.7	926.3	7.40	126.182	
5,200.0	5,188.0	5,173.0	5,172.9	5.1	2.5	-56.09	-1,043.2	308.2	928.0	920.6	7.46	124.362	
5,300.0	5,287.5	5,271.9	5,271.8	5.1	2.5	-56.58	-1,043.2	307.9	922.4	914.9	7.53	122.563	
5,400.0	5,387.0	5,371.1	5,371.0	5.2	2.6	-57.08	-1,043.2	307.8	917.0	909.4	7.59	120.786	
5,500.0	5,486.6	5,471.6	5,471.5	5.3	2.6	-57.59	-1,043.1	307.7	911.6	903.9	7.66	119.003	
5,600.0	5,586.1	5,571.3	5,571.2	5.4	2.6	-58.10	-1,043.0	307.4	906.1	898.4	7.73	117.214	
5,700.0	5,685.6	5,671.1	5,671.0	5.5	2.6	-58.62	-1,042.9	307.2	900.8	893.0	7.80	115.429	
5,800.0	5,785.1	5,771.7	5,771.6	5.5	2.6	-59.14	-1,042.7	306.9	895.4	887.5	7.88	113.647	
5,900.0	5,884.7	5,870.8	5,870.7	5.6	2.6	-59.67	-1,042.4	306.6	890.1	882.1	7.95	111.887	
6,000.0	5,984.2	5,968.1	5,968.0	5.7	2.6	-60.21	-1,042.2	306.6	884.9	876.9	8.03	110.179	
6,100.0	6,083.7	6,064.8	6,064.7	5.8	2.6	-60.75	-1,042.2	306.7	880.2	872.1	8.11	108.479	
6,200.0	6,183.2	6,164.6	6,164.5	5.9	2.6	-61.30	-1,042.5	306.8	875.7	867.5	8.20	106.760	
6,300.0	6,282.7	6,265.4	6,265.3	6.0	2.6	-61.87	-1,042.7	306.8	871.2	862.9	8.30	105.028	
6,400.0	6,382.3	6,364.5	6,364.4	6.1	2.6	-62.42	-1,042.8	306.7	866.7	858.3	8.39	103.335	
6,500.0	6,481.8	6,464.5	6,464.4	6.2	2.6	-62.97	-1,043.2	306.4	862.3	853.9	8.48	101.683	
6,600.0	6,581.3	6,564.7	6,564.6	6.3	2.6	-63.53	-1,043.4	306.2	858.0	849.4	8.57	100.054	
6,700.0	6,680.8	6,664.8	6,664.7	6.4	2.6	-64.10	-1,043.5	305.9	853.6	844.9	8.67	98.456	
6,800.0	6,780.4	6,763.9	6,763.8	6.5	2.6	-64.65	-1,043.7	305.5	849.3	840.5	8.77	96.890	
6,900.0	6,879.9	6,860.6	6,860.5	6.6	2.7	-65.19	-1,044.1	305.1	845.2	836.4	8.86	95.376	
7,000.0	6,979.4	6,959.2	6,959.1	6.6	2.7	-65.73	-1,045.0	304.7	841.6	832.6	8.96	93.901	
7,100.0	7,078.9	7,058.5	7,058.4	6.7	2.7	-66.29	-1,045.7	304.4	838.0	828.9	9.07	92.433	
7,200.0	7,178.4	7,157.1	7,157.0	6.8	2.7	-66.86	-1,046.4	304.3	834.6	825.4	9.17	91.002	
7,300.0	7,278.0	7,256.4	7,256.3	7.0	2.7	-67.44	-1,047.2	304.2	831.4	822.1	9.28	89.600	
7,400.0	7,377.5	7,356.1	7,356.0	7.1	2.7	-68.03	-1,047.9	304.3	828.2	818.9	9.39	88.217	
7,500.0	7,477.0	7,455.9	7,455.8	7.2	2.7	-68.64	-1,048.5	304.4	825.2	815.7	9.50	86.857	
7,600.0	7,576.5	7,554.5	7,554.4	7.3	2.8	-69.24	-1,049.2	304.5	822.2	812.6	9.61	85.530	
7,700.0	7,676.1	7,652.7	7,652.5	7.4	2.8	-69.84	-1,049.9	304.7	819.6	809.8	9.73	84.251	
7,800.0	7,775.6	7,749.8	7,749.6	7.5	2.8	-70.44	-1,050.9	305.1	817.2	807.3	9.84	83.031	
7,900.0	7,875.1	7,869.4	7,869.3	7.6	2.8	-71.22	-1,051.4	305.6	814.7	804.7	10.02	81.309	
8,000.0	7,974.6	7,995.5	7,993.8	7.7	3.7	-73.29	-1,035.6	315.0	807.5	797.1	10.36	77.977	
8,100.0	8,074.1	8,673.5	8,430.6	7.8	9.3	-111.65	-583.6	427.1	785.6	765.9	19.76	39.754	
8,200.0	8,173.7	8,695.4	8,435.4	7.9	9.6	-113.41	-562.3	427.9	746.3	727.3	19.04	39.189	
8,300.0	8,273.2	8,711.5	8,438.7	8.0	9.8	-114.72	-546.5	428.5	718.5	700.1	18.43	38.994	
8,400.0	8,372.7	8,723.1	8,440.9	8.1	10.0	-115.67	-535.1	428.9	703.8	685.6	18.13	38.821	
8,456.1	8,428.5	8,728.6	8,441.9	8.2	10.0	-116.11	-529.7	429.1	701.5	683.4	18.18	38.590 CC, ES	
8,500.0	8,472.2	8,732.5	8,442.6	8.2	10.1	-116.42	-525.9	429.2	702.9	684.6	18.34	38.320	
8,600.0	8,571.8	8,739.9	8,443.8	8.4	10.2	-117.03	-518.6	429.5	716.0	696.9	19.10	37.486	
8,700.0	8,671.3	8,745.5	8,444.7	8.5	10.3	-117.49	-513.1	429.7	742.5	722.2	20.27	36.636	
8,800.0	8,770.8	8,749.8	8,445.4	8.6	10.3	-117.83	-508.8	429.8	780.8	759.2	21.64	36.088	
8,900.0	8,870.3	8,753.2	8,445.9	8.7	10.4	-118.11	-505.5	430.0	829.5	806.5	23.04	36.002 SF	
9,000.0	8,969.8	8,755.9	8,446.2	8.8	10.4	-118.33	-502.8	430.1	886.9	862.5	24.37	36.386	
9,100.0	9,069.4	8,758.2	8,446.5	8.9	10.4	-118.52	-500.6	430.1	951.3	925.7	25.59	37.179	
9,200.0	9,168.9	8,768.0	8,447.7	9.0	10.6	-119.32	-490.8	430.5	1,021.5	994.8	26.71	38.241	
9,300.0	9,268.4	8,768.0	8,447.7	9.2	10.6	-119.32	-490.8	430.5	1,096.2	1,068.6	27.66	39.632	
9,400.0	9,367.9	8,768.0	8,447.7	9.3	10.6	-119.32	-490.8	430.5	1,174.7	1,146.2	28.50	41.212	
9,500.0	9,467.5	8,768.0	8,447.7	9.4	10.6	-119.32	-490.8	430.5	1,256.3	1,227.0	29.26	42.931	
9,600.0	9,567.0	8,768.0	8,447.7	9.5	10.6	-119.32	-490.8	430.5	1,340.4	1,310.4	29.95	44.755	
9,700.0	9,666.5	8,768.0	8,447.7	9.6	10.6	-119.32	-490.8	430.5	1,426.5	1,395.9	30.58	46.653	
9,800.0	9,766.0	8,768.0	8,447.7	9.8	10.6	-119.32	-490.8	430.5	1,514.3	1,483.2	31.16	48.603	

CC - Min centre to center distance or convergent point, SF - min separation factor, ES - min ellipse separation

Concho Resources LLC

Anticollision Report

Company:	DELAWARE BASIN EAST	Local Co-ordinate Reference:	Well AZORES FED COM #704H
Project:	BULLDOG PROSPECT (NM-E)	TVD Reference:	KB=26' @ 3526.8usft (McVay 8)
Reference Site:	AZORES FEDERAL PROJECT (BULLDOG 2432)	MD Reference:	KB=26' @ 3526.8usft (McVay 8)
Site Error:	0.0 usft	North Reference:	Grid
Reference Well:	AZORES FED COM #704H	Survey Calculation Method:	Minimum Curvature
Well Error:	3.0 usft	Output errors are at	2.00 sigma
Reference Wellbore	OWB	Database:	edm
Reference Design:	PWP1	Offset TVD Reference:	Offset Datum

Offset Design AZORES FEDERAL PROJECT (BULLDOG 2432) - CORVO FEDERAL #2H - OWB - ACTUAL WELLPA												Offset Site Error:	0.0 usft
Survey Program: 100-GYD_DP_MS, 7793-MWD												Offset Well Error:	2.0 usft
Reference		Offset		Semi Major Axis		Distance							Warning
Measured Depth (usft)	Vertical Depth (usft)	Measured Depth (usft)	Vertical Depth (usft)	Reference (usft)	Offset (usft)	Highside Toolface (°)	Offset Wellbore Centre +N/-S (usft)	+E/-W (usft)	Between Centres (usft)	Between Ellipses (usft)	Minimum Separation (usft)	Separation Factor	
9,900.0	9,865.5	8,768.0	8,447.7	9.9	10.6	-119.32	-490.8	430.5	1,603.6	1,571.9	31.70	50.588	
10,000.0	9,965.1	8,768.0	8,447.7	10.0	10.6	-119.32	-490.8	430.5	1,694.0	1,661.8	32.21	52.594	
10,100.0	10,064.6	8,768.0	8,447.7	10.1	10.6	-119.32	-490.8	430.5	1,785.5	1,752.8	32.70	54.611	
10,200.0	10,164.1	8,768.0	8,447.7	10.3	10.6	-119.32	-490.8	430.5	1,877.9	1,844.7	33.16	56.630	
10,300.0	10,263.6	8,768.0	8,447.7	10.4	10.6	-119.32	-490.8	430.5	1,971.0	1,937.3	33.61	58.644	

CC - Min centre to center distance or convergent point, SF - min separation factor, ES - min ellipse separation

12/11/2020 12:17:49PM

Page 24

COMPASS 5000.15 Build 91E

Concho Resources LLC

Anticollision Report

Company:	DELAWARE BASIN EAST	Local Co-ordinate Reference:	Well AZORES FED COM #704H
Project:	BULLDOG PROSPECT (NM-E)	TVD Reference:	KB=26' @ 3526.8usft (McVay 8)
Reference Site:	AZORES FEDERAL PROJECT (BULLDOG 2432)	MD Reference:	KB=26' @ 3526.8usft (McVay 8)
Site Error:	0.0 usft	North Reference:	Grid
Reference Well:	AZORES FED COM #704H	Survey Calculation Method:	Minimum Curvature
Well Error:	3.0 usft	Output errors are at	2.00 sigma
Reference Wellbore	OWB	Database:	edm
Reference Design:	PWP1	Offset TVD Reference:	Offset Datum

Offset Design													Offset Site Error:	0.0 usft
Survey Program: 100- VES GyroFlex, 7852-MWD													Offset Well Error:	2.0 usft
Reference	Offset	Semi Major Axis		Distance										Warning
Measured Depth (usft)	Vertical Depth (usft)	Measured Depth (usft)	Vertical Depth (usft)	Reference (usft)	Offset (usft)	Highside Toolface (°)	Offset Wellbore Centre +N/-S (usft)	+E/-W (usft)	Between Centres (usft)	Between Ellipses (usft)	Minimum Separation (usft)	Separation Factor		
0.0	0.0	0.0	0.0	3.0	2.0	-132.42	-673.2	-736.7	998.1					
100.0	100.0	81.0	81.0	3.0	2.0	-132.41	-673.2	-736.9	998.1	993.1	5.00	199.604		
200.0	200.0	183.5	183.5	3.0	2.0	-132.38	-673.1	-737.5	998.5	993.5	5.01	199.401		
300.0	300.0	286.5	286.5	3.0	2.0	-132.33	-672.5	-738.1	998.5	993.5	5.02	198.921		
335.0	335.0	320.2	320.2	3.0	2.0	-132.30	-672.0	-738.5	998.5	993.5	5.03	198.702		
400.0	400.0	380.2	380.2	3.0	2.1	-132.24	-671.4	-739.3	998.6	993.6	5.04	198.270		
500.0	500.0	479.6	479.6	3.1	2.1	-132.14	-670.4	-740.9	999.3	994.2	5.06	197.403		
600.0	600.0	577.9	577.8	3.1	2.1	-132.02	-669.3	-742.8	999.9	994.8	5.09	196.300		
700.0	700.0	682.6	682.5	3.1	2.2	-131.84	-667.4	-745.3	1,000.5	995.3	5.13	194.974		
800.0	800.0	781.6	781.4	3.2	2.3	-131.66	-665.1	-747.7	1,000.7	995.5	5.17	193.480		
900.0	900.0	881.3	881.1	3.2	2.4	-131.50	-663.4	-749.8	1,001.1	995.9	5.22	191.815		
1,000.0	1,000.0	983.4	983.2	3.2	2.4	-131.37	-661.9	-751.6	1,001.5	996.2	5.27	189.961		
1,100.0	1,100.0	1,086.0	1,085.7	3.3	2.5	-131.26	-660.5	-752.9	1,001.5	996.2	5.33	187.985		
1,200.0	1,200.0	1,186.0	1,185.7	3.4	2.6	-131.17	-659.2	-753.9	1,001.5	996.1	5.39	185.923		
1,300.0	1,300.0	1,286.3	1,286.0	3.4	2.7	-131.08	-658.1	-754.8	1,001.4	995.9	5.45	183.759		
1,361.9	1,361.9	1,347.3	1,347.1	3.5	2.8	-131.04	-657.5	-755.2	1,001.4	995.9	5.49	182.362		
1,400.0	1,400.0	1,384.8	1,384.5	3.5	2.8	-131.02	-657.2	-755.5	1,001.4	995.9	5.52	181.490		
1,500.0	1,500.0	1,486.1	1,485.8	3.5	3.0	-130.95	-656.3	-756.4	1,001.4	995.8	5.59	179.112		
1,600.0	1,600.0	1,585.8	1,585.5	3.6	3.1	-130.86	-655.1	-757.3	1,001.3	995.7	5.67	176.690		
1,700.0	1,700.0	1,686.0	1,685.7	3.7	3.2	-130.79	-654.1	-758.1	1,001.3	995.6	5.75	174.214		
1,730.9	1,730.9	1,716.4	1,716.1	3.7	3.2	-130.77	-653.9	-758.3	1,001.3	995.5	5.77	173.431		
1,800.0	1,800.0	1,783.2	1,782.8	3.8	3.3	-130.73	-653.4	-758.9	1,001.4	995.5	5.83	171.674		
1,900.0	1,900.0	1,882.5	1,882.2	3.9	3.4	-130.68	-652.9	-759.7	1,001.7	995.7	5.93	169.010		
2,000.0	2,000.0	1,981.7	1,981.4	3.9	3.6	-130.63	-652.5	-760.5	1,002.0	996.0	6.03	166.270		
2,100.0	2,100.0	2,079.3	2,079.0	4.0	3.7	-130.59	-652.2	-761.3	1,002.5	996.4	6.13	163.431		
2,200.0	2,200.0	2,177.3	2,177.0	4.1	3.8	-130.56	-652.3	-762.2	1,003.2	997.0	6.25	160.391		
2,300.0	2,300.0	2,274.9	2,274.6	4.2	3.8	-130.55	-652.7	-763.0	1,004.2	997.8	6.39	157.201		
2,400.0	2,400.0	2,372.9	2,372.5	4.3	3.9	-130.53	-653.3	-764.0	1,005.3	998.8	6.53	153.964		
2,500.0	2,500.0	2,470.6	2,470.3	4.4	4.0	-130.51	-653.9	-765.3	1,006.7	1,000.0	6.68	150.741		
2,600.0	2,600.0	2,568.4	2,568.1	4.4	4.1	21.02	-654.6	-766.7	1,006.7	999.9	6.79	148.182		
2,700.0	2,699.8	2,664.9	2,664.5	4.4	4.2	21.18	-655.3	-768.4	1,003.6	996.7	6.88	145.955		
2,780.1	2,779.7	2,743.5	2,743.1	4.4	4.3	21.37	-656.1	-770.0	999.1	992.1	6.95	143.741		
2,800.0	2,799.5	2,763.5	2,763.1	4.4	4.3	21.42	-656.3	-770.4	997.7	990.7	6.97	143.136		
2,900.0	2,899.0	2,862.2	2,861.8	4.4	4.4	21.69	-656.8	-772.8	990.8	983.7	7.07	140.116		
3,000.0	2,998.5	2,960.9	2,960.4	4.3	4.5	21.97	-657.3	-775.4	984.1	976.9	7.18	137.086		
3,100.0	3,098.0	3,060.4	3,059.9	4.3	4.7	22.29	-657.5	-778.3	977.4	970.1	7.29	134.076		
3,200.0	3,197.5	3,159.9	3,159.4	4.3	4.8	22.66	-656.9	-781.8	970.8	963.4	7.40	131.152		
3,300.0	3,297.1	3,259.0	3,258.4	4.3	4.9	23.07	-656.0	-785.6	964.2	956.7	7.52	128.271		
3,400.0	3,396.6	3,358.8	3,358.1	4.3	5.1	23.48	-655.2	-789.4	957.7	950.1	7.64	125.354		
3,500.0	3,496.1	3,460.1	3,459.3	4.3	5.2	23.89	-654.5	-793.1	951.2	943.4	7.77	122.386		
3,600.0	3,595.6	3,563.3	3,562.5	4.3	5.4	24.30	-653.7	-796.5	944.4	936.5	7.91	119.354		
3,700.0	3,695.2	3,663.7	3,662.8	4.3	5.5	24.65	-653.4	-799.0	937.3	929.3	8.06	116.258		
3,800.0	3,794.7	3,760.0	3,759.0	4.4	5.6	24.96	-653.8	-801.2	930.5	922.3	8.22	113.152		
3,900.0	3,894.2	3,862.7	3,861.8	4.4	5.7	25.26	-654.6	-803.4	923.9	915.5	8.41	109.918		
4,000.0	3,993.7	3,966.3	3,965.4	4.4	5.8	25.51	-655.9	-804.6	916.7	908.1	8.59	106.730		
4,100.0	4,093.2	4,073.8	4,072.8	4.4	5.9	25.72	-657.6	-804.9	909.0	900.3	8.75	103.860		
4,200.0	4,192.8	4,174.5	4,173.6	4.5	5.8	25.92	-658.8	-804.5	900.6	891.8	8.89	101.332		
4,300.0	4,292.3	4,274.2	4,273.3	4.5	5.8	26.12	-660.0	-804.3	892.4	883.3	9.03	98.775		
4,400.0	4,391.8	4,376.4	4,375.4	4.6	5.8	26.36	-660.7	-804.2	884.0	874.8	9.18	96.268		
4,500.0	4,491.3	4,478.4	4,477.4	4.6	5.8	26.61	-661.3	-803.8	875.2	866.0	9.29	94.189		
4,600.0	4,590.9	4,572.4	4,571.4	4.7	5.8	26.86	-661.6	-803.8	866.6	857.2	9.42	91.993		

CC - Min centre to center distance or convergent point, SF - min separation factor, ES - min ellipse separation

Concho Resources LLC

Anticollision Report

Company:	DELAWARE BASIN EAST	Local Co-ordinate Reference:	Well AZORES FED COM #704H
Project:	BULLDOG PROSPECT (NM-E)	TVD Reference:	KB=26' @ 3526.8usft (McVay 8)
Reference Site:	AZORES FEDERAL PROJECT (BULLDOG 2432)	MD Reference:	KB=26' @ 3526.8usft (McVay 8)
Site Error:	0.0 usft	North Reference:	Grid
Reference Well:	AZORES FED COM #704H	Survey Calculation Method:	Minimum Curvature
Well Error:	3.0 usft	Output errors are at	2.00 sigma
Reference Wellbore	OWB	Database:	edm
Reference Design:	PWP1	Offset TVD Reference:	Offset Datum

Offset Design													Offset Site Error:	0.0 usft
Survey Program: 100- VES GyroFlex, 7852-MWD													Offset Well Error:	2.0 usft
Reference		Offset		Semi Major Axis			Distance							Warning
Measured Depth (usft)	Vertical Depth (usft)	Measured Depth (usft)	Vertical Depth (usft)	Reference (usft)	Offset (usft)	Highside Toolface (°)	Offset Wellbore Centre +N/-S (usft)	+E/-W (usft)	Between Centres (usft)	Between Ellipses (usft)	Minimum Separation (usft)	Separation Factor		
4,700.0	4,690.4	4,670.0	4,669.0	4.7	5.9	27.16	-661.9	-804.4	858.7	849.1	9.61	89.349		
4,800.0	4,789.9	4,768.7	4,767.7	4.8	6.0	27.47	-662.2	-805.2	850.8	841.0	9.82	86.610		
4,900.0	4,889.4	4,867.6	4,866.6	4.9	6.2	27.78	-662.6	-806.0	843.0	833.0	10.04	83.968		
5,000.0	4,989.0	4,969.4	4,968.3	4.9	6.3	28.13	-662.8	-807.0	835.3	825.0	10.26	81.438		
5,100.0	5,088.5	5,072.3	5,071.2	5.0	6.5	28.50	-662.5	-807.8	827.2	816.7	10.45	79.171		
5,200.0	5,188.0	5,175.0	5,174.0	5.1	6.6	28.91	-661.7	-808.4	818.7	808.1	10.60	77.242		
5,300.0	5,287.5	5,275.2	5,274.2	5.1	6.7	29.31	-660.8	-808.8	810.0	799.3	10.72	75.532		
5,400.0	5,387.0	5,375.3	5,374.3	5.2	6.7	29.71	-660.0	-809.0	801.3	790.4	10.84	73.905		
5,500.0	5,486.6	5,474.3	5,473.3	5.3	6.8	30.12	-659.1	-809.3	792.6	781.6	10.96	72.282		
5,600.0	5,586.1	5,572.9	5,571.9	5.4	6.9	30.56	-658.1	-809.7	784.0	772.9	11.10	70.616		
5,700.0	5,685.6	5,672.8	5,671.8	5.5	7.0	31.03	-656.9	-810.3	775.5	764.3	11.25	68.938		
5,800.0	5,785.1	5,769.8	5,768.8	5.5	7.1	31.49	-655.8	-811.0	767.1	755.7	11.41	67.253		
5,900.0	5,884.7	5,869.8	5,868.7	5.6	7.3	31.98	-654.8	-811.9	759.1	747.5	11.58	65.553		
6,000.0	5,984.2	5,969.1	5,968.0	5.7	7.4	32.46	-653.8	-812.6	750.9	739.2	11.75	63.882		
6,100.0	6,083.7	6,069.2	6,068.1	5.8	7.5	32.96	-652.8	-813.3	742.9	730.9	11.93	62.257		
6,200.0	6,183.2	6,168.1	6,167.0	5.9	7.6	33.49	-651.6	-814.1	734.8	722.7	12.11	60.678		
6,300.0	6,282.7	6,267.6	6,266.5	6.0	7.8	34.05	-650.1	-815.2	726.9	714.6	12.29	59.126		
6,400.0	6,382.3	6,366.7	6,365.6	6.1	7.9	34.60	-648.9	-816.0	719.1	706.6	12.48	57.601		
6,500.0	6,481.8	6,464.7	6,463.5	6.2	8.0	35.14	-647.9	-816.9	711.4	698.7	12.68	56.093		
6,600.0	6,581.3	6,561.2	6,560.1	6.3	8.2	35.69	-647.1	-818.0	704.1	691.2	12.90	54.580		
6,700.0	6,680.8	6,661.0	6,659.8	6.4	8.3	36.24	-646.6	-819.4	697.2	684.0	13.14	53.047		
6,800.0	6,780.4	6,765.5	6,764.3	6.5	8.5	36.81	-646.2	-820.2	689.9	676.5	13.38	51.583		
6,900.0	6,879.9	6,863.2	6,862.0	6.6	8.6	37.35	-645.6	-820.6	682.2	668.7	13.58	50.222		
7,000.0	6,979.4	6,960.5	6,959.4	6.6	8.7	37.88	-645.4	-821.5	675.2	661.4	13.83	48.823		
7,100.0	7,078.9	7,061.4	7,060.3	6.7	8.8	38.40	-645.7	-822.1	668.2	654.1	14.11	47.362		
7,200.0	7,178.4	7,158.8	7,157.6	6.8	8.9	38.90	-646.0	-822.7	661.2	646.8	14.38	45.970		
7,300.0	7,278.0	7,253.6	7,252.4	7.0	9.0	39.37	-646.9	-823.6	654.9	640.2	14.65	44.707		
7,400.0	7,377.5	7,353.2	7,352.0	7.1	9.1	39.82	-648.6	-824.9	649.2	634.3	14.91	43.536		
7,500.0	7,477.0	7,457.1	7,455.9	7.2	9.2	40.28	-650.4	-825.6	643.0	627.8	15.17	42.397		
7,600.0	7,576.5	7,560.3	7,559.1	7.3	9.2	40.77	-651.7	-825.9	636.2	620.8	15.40	41.310		
7,700.0	7,676.1	7,661.8	7,660.6	7.4	9.2	41.26	-652.8	-825.7	629.1	613.5	15.61	40.305		
7,800.0	7,775.6	7,762.7	7,761.5	7.5	9.2	41.72	-654.2	-825.1	621.7	605.9	15.79	39.383		
7,900.0	7,875.1	7,859.3	7,858.0	7.6	9.2	42.14	-655.9	-824.7	614.6	598.6	15.94	38.555		
8,000.0	7,974.6	8,055.9	8,051.2	7.7	9.5	45.67	-629.3	-820.3	602.0	584.9	17.17	35.070		
8,100.0	8,074.1	8,191.9	8,169.4	7.8	9.6	52.85	-563.1	-813.5	577.5	559.7	17.85	32.349		
8,200.0	8,173.7	8,266.6	8,227.0	7.9	9.8	58.15	-515.7	-809.5	555.9	538.0	17.92	31.023		
8,300.0	8,273.2	8,318.9	8,263.0	8.0	10.0	62.43	-477.9	-807.9	544.1	526.2	17.99	30.244		
8,341.1	8,314.1	8,340.0	8,276.3	8.1	10.1	64.28	-461.4	-807.6	543.1	524.9	18.13	29.959 CC, ES		
8,400.0	8,372.7	8,369.3	8,293.4	8.1	10.2	66.93	-437.7	-807.2	545.4	527.0	18.45	29.561		
8,500.0	8,472.2	8,404.4	8,312.2	8.2	10.4	70.20	-408.1	-806.5	560.7	541.4	19.38	28.938		
8,600.0	8,571.8	8,432.0	8,325.8	8.4	10.6	72.80	-384.0	-806.3	590.6	569.9	20.70	28.538 SF		
8,700.0	8,671.3	8,458.8	8,338.1	8.5	10.7	75.33	-360.2	-806.2	633.3	611.1	22.15	28.590		
8,800.0	8,770.8	8,479.0	8,347.1	8.6	10.9	77.20	-342.1	-806.3	686.6	663.0	23.57	29.130		
8,900.0	8,870.3	8,500.5	8,356.2	8.7	11.0	79.18	-322.7	-806.6	748.5	723.6	24.84	30.135		
9,000.0	8,969.8	8,511.0	8,360.5	8.8	11.1	80.13	-313.1	-806.8	817.3	791.3	25.98	31.455		
9,100.0	9,069.4	8,527.3	8,366.8	8.9	11.2	81.59	-298.0	-807.3	891.6	864.6	26.96	33.068		
9,200.0	9,168.9	8,542.0	8,372.0	9.0	11.4	82.89	-284.3	-807.9	970.2	942.3	27.82	34.876		
9,300.0	9,268.4	8,542.0	8,372.0	9.2	11.4	82.89	-284.3	-807.9	1,052.1	1,023.5	28.60	36.786		
9,400.0	9,367.9	8,559.7	8,377.9	9.3	11.5	84.44	-267.7	-808.5	1,136.7	1,107.4	29.27	38.833		
9,500.0	9,467.5	8,574.0	8,382.3	9.4	11.6	85.67	-254.1	-809.1	1,223.4	1,193.5	29.88	40.938		
9,600.0	9,567.0	8,574.0	8,382.3	9.5	11.6	85.67	-254.1	-809.1	1,311.8	1,281.4	30.46	43.067		

CC - Min centre to center distance or convergent point, SF - min separation factor, ES - min ellipse separation

Concho Resources LLC

Anticollision Report

Company:	DELAWARE BASIN EAST	Local Co-ordinate Reference:	Well AZORES FED COM #704H
Project:	BULLDOG PROSPECT (NM-E)	TVD Reference:	KB=26' @ 3526.8usft (McVay 8)
Reference Site:	AZORES FEDERAL PROJECT (BULLDOG 2432)	MD Reference:	KB=26' @ 3526.8usft (McVay 8)
Site Error:	0.0 usft	North Reference:	Grid
Reference Well:	AZORES FED COM #704H	Survey Calculation Method:	Minimum Curvature
Well Error:	3.0 usft	Output errors are at	2.00 sigma
Reference Wellbore	OWB	Database:	edm
Reference Design:	PWP1	Offset TVD Reference:	Offset Datum

Offset Design AZORES FEDERAL PROJECT (BULLDOG 2432) - CORVO FEDERAL #3H - OWB - ACTUAL WELLPA												Offset Site Error:	0.0 usft
Survey Program: 100- VES GyroFlex, 7852-MWD												Offset Well Error:	2.0 usft
Reference	Offset	Semi Major Axis		Distance									
Measured Depth (usft)	Vertical Depth (usft)	Measured Depth (usft)	Vertical Depth (usft)	Reference (usft)	Offset (usft)	Highside Toolface (°)	Offset Wellbore Centre +N/-S (usft)	+E/-W (usft)	Between Centres (usft)	Between Ellipses (usft)	Minimum Separation (usft)	Separation Factor	Warning
9,700.0	9,666.5	8,589.9	8,387.1	9.6	11.8	87.01	-238.9	-809.7	1,401.6	1,370.7	30.98	45.247	
9,800.0	9,766.0	8,605.0	8,391.4	9.8	11.9	88.26	-224.5	-810.2	1,492.7	1,461.2	31.47	47.435	
9,900.0	9,865.5	8,605.0	8,391.4	9.9	11.9	88.26	-224.5	-810.2	1,584.6	1,552.6	31.94	49.606	
10,000.0	9,965.1	8,617.8	8,394.9	10.0	12.0	89.29	-212.2	-810.7	1,677.4	1,645.0	32.39	51.785	
10,100.0	10,064.6	8,627.0	8,397.3	10.1	12.1	90.03	-203.3	-811.0	1,770.8	1,738.0	32.83	53.946	
10,200.0	10,164.1	8,636.0	8,399.7	10.3	12.2	90.74	-194.6	-811.3	1,864.9	1,831.6	33.25	56.088	
10,300.0	10,263.6	8,645.1	8,402.0	10.4	12.3	91.44	-185.8	-811.6	1,959.4	1,925.7	33.66	58.208	

CC - Min centre to center distance or convergent point, SF - min separation factor, ES - min ellipse separation

12/11/2020 12:17:49PM

Page 27

COMPASS 5000.15 Build 91E

Concho Resources LLC

Anticollision Report

Company:	DELAWARE BASIN EAST	Local Co-ordinate Reference:	Well AZORES FED COM #704H
Project:	BULLDOG PROSPECT (NM-E)	TVD Reference:	KB=26' @ 3526.8usft (McVay 8)
Reference Site:	AZORES FEDERAL PROJECT (BULLDOG 2432)	MD Reference:	KB=26' @ 3526.8usft (McVay 8)
Site Error:	0.0 usft	North Reference:	Grid
Reference Well:	AZORES FED COM #704H	Survey Calculation Method:	Minimum Curvature
Well Error:	3.0 usft	Output errors are at	2.00 sigma
Reference Wellbore	OWB	Database:	edm
Reference Design:	PWP1	Offset TVD Reference:	Offset Datum

Reference Depths are relative to KB=26' @ 3526.8usft (McVay 8)

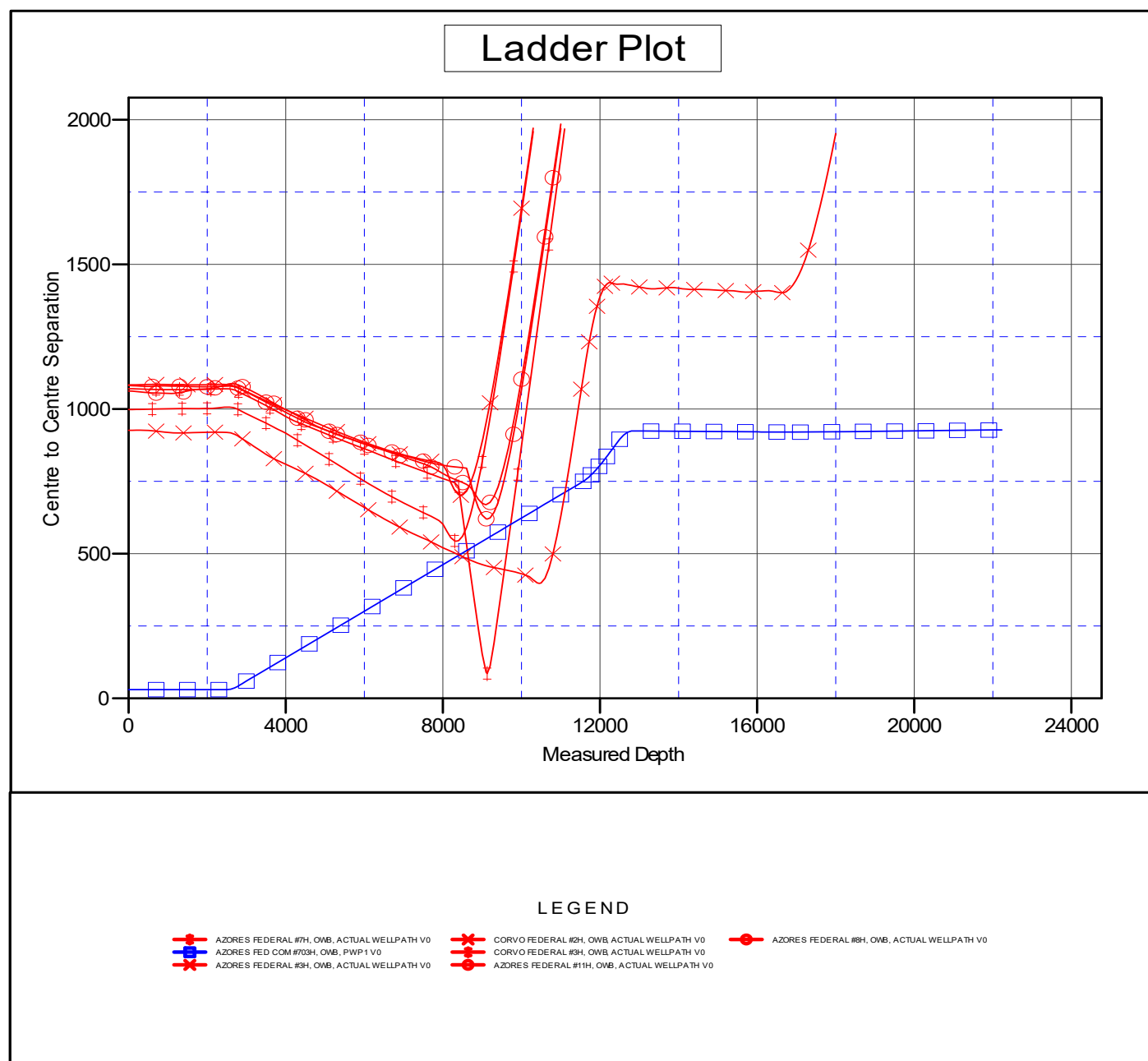
Offset Depths are relative to Offset Datum

Central Meridian is 104° 20' 0.000 W

Coordinates are relative to: AZORES FED COM #704H

Coordinate System is US State Plane 1927 (Exact solution), New Mexico East 30

Grid Convergence at Surface is: 0.34°



CC - Min centre to center distance or convergent point, SF - min separation factor, ES - min ellipse separation

12/11/2020 12:17:49PM

Page 28

COMPASS 5000.15 Build 91E

Concho Resources LLC

Anticollision Report

Company:	DELAWARE BASIN EAST	Local Co-ordinate Reference:	Well AZORES FED COM #704H
Project:	BULLDOG PROSPECT (NM-E)	TVD Reference:	KB=26' @ 3526.8usft (McVay 8)
Reference Site:	AZORES FEDERAL PROJECT (BULLDOG 2432)	MD Reference:	KB=26' @ 3526.8usft (McVay 8)
Site Error:	0.0 usft	North Reference:	Grid
Reference Well:	AZORES FED COM #704H	Survey Calculation Method:	Minimum Curvature
Well Error:	3.0 usft	Output errors are at	2.00 sigma
Reference Wellbore	OWB	Database:	edm
Reference Design:	PWP1	Offset TVD Reference:	Offset Datum

Reference Depths are relative to KB=26' @ 3526.8usft (McVay 8)

Offset Depths are relative to Offset Datum

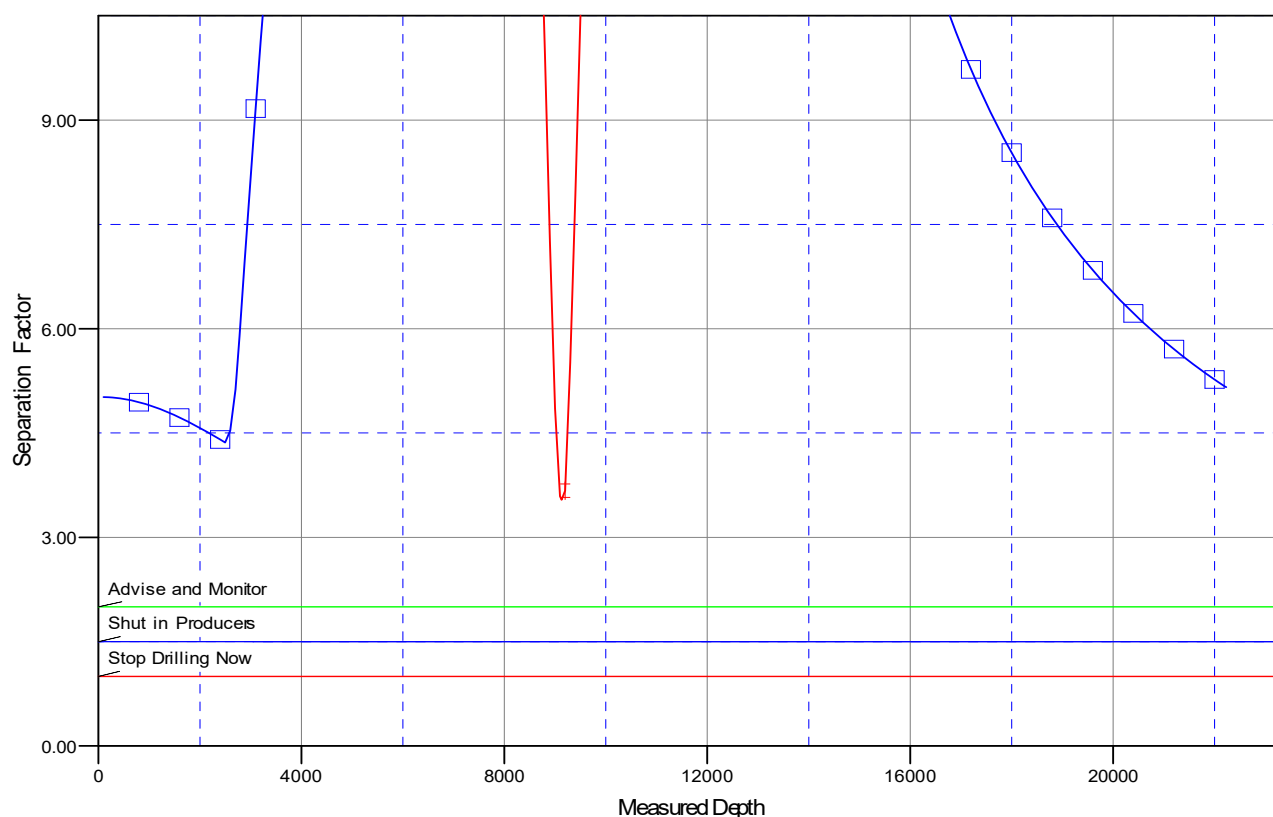
Central Meridian is 104° 20' 0.000 W

Coordinates are relative to: AZORES FED COM #704H

Coordinate System is US State Plane 1927 (Exact solution), New Mexico East 30

Grid Convergence at Surface is: 0.34°

Separation Factor Plot



LEGEND

■ AZORES FEDERAL #7H, OMB, ACTUAL WELLPATH V0
 ■ CORVO FEDERAL #2H, OMB, ACTUAL WELLPATH V0
 ■ AZORES FEDERAL #8H, OMB, ACTUAL WELLPATH V0
■ AZORES FED COM #704H, OMB, PWP1 V0
 ■ CORVO FEDERAL #3H, OMB, ACTUAL WELLPATH V0
■ AZORES FEDERAL #9H, OMB, ACTUAL WELLPATH V0
 ■ AZORES FEDERAL #11H, OMB, ACTUAL WELLPATH V0

**PECOS DISTRICT
SURFACE USE
CONDITIONS OF APPROVAL**

OPERATOR'S NAME:	COG Operating LLC
LEASE NO.:	Lease Number NMNM108968 Lease Number NMNM120908
COUNTY:	Lea

Wells:**Well Pad 1**

Azores Federal Com 701H

Surface Hole Location: 855' FSL & 620' FEL, Section 29, T24S, R32E

Bottom Hole Location: 50' FSL & 330' FEL, Section 20, T24S, R32E

Azores Federal Com 702H

Surface Hole Location: 855' FSL & 650' FEL, Section 29, T24S, R32E

Bottom Hole Location: 50' FSL & 1254' FEL, Section 20, T24S, R32E

Well Pad 2

Azores Federal Com 703H

Surface Hole Location: 855' FSL & 2630' FEL, Section 29, T24S, R32E

Bottom Hole Location: 50' FSL & 2178' FEL, Section 20, T24S, R32E

Azores Federal Com 704H

Surface Hole Location: 855' FSL & 2622' FWL, Section 29, T24S, R32E

Bottom Hole Location: 50' FSL & 2178' FWL, Section 20, T24S, R32E

Well Pad 3

Azores Federal Com 705H

Surface Hole Location: 855' FSL & 1285' FWL, Section 29, T24S, R32E

Bottom Hole Location: 50' FNL & 1254' FWL, Section 20, T24S, R32E

Azores Federal Com 706H

Surface Hole Location: 855' FSL & 1255' FWL, Section 29, T24S, R32E

Bottom Hole Location: 50' FNL & 330' FWL, Section 20, T24S, R32E

TABLE OF CONTENTS

Standard Conditions of Approval (COA) apply to this APD. If any deviations to these standards exist or special COAs are required, the section with the deviation or requirement will be checked below.

- ☐ **General Provisions**
- ☐ **Permit Expiration**
- ☐ **Archaeology, Paleontology, and Historical Sites**
- ☐ **Noxious Weeds**
- ☒ **Special Requirements**
 - Watershed
 - Range
 - Lesser Prairie Chicken
 - VRM IV
- ☐ **Construction**
 - Notification
 - Topsoil
 - Closed Loop System
 - Federal Mineral Material Pits
 - Well Pads
 - Roads
- ☐ **Road Section Diagram**
- ☒ **Production (Post Drilling)**
 - Well Structures & Facilities
 - Pipelines
 - Electric Lines
- ☐ **Interim Reclamation**
- ☐ **Final Abandonment & Reclamation**

I. GENERAL PROVISIONS

The approval of the Application For Permit To Drill (APD) is in compliance with all applicable laws and regulations: 43 Code of Federal Regulations 3160, the lease terms, Onshore Oil and Gas Orders, Notices To Lessees, New Mexico Oil Conservation Division (NMOCD) Rules, National Historical Preservation Act As Amended, and instructions and orders of the Authorized Officer. Any request for a variance shall be submitted to the Authorized Officer on Form 3160-5, Sundry Notices and Report on Wells.

II. PERMIT EXPIRATION

If the permit terminates prior to drilling and drilling cannot be commenced within 60 days after expiration, an operator is required to submit Form 3160-5, Sundry Notices and Reports on Wells, requesting surface reclamation requirements for any surface disturbance. However, if the operator will be able to initiate drilling within 60 days after the expiration of the permit, the operator must have set the conductor pipe in order to allow for an extension of 60 days beyond the expiration date of the APD. (Filing of a Sundry Notice is required for this 60 day extension.)

III. ARCHAEOLOGICAL, PALEONTOLOGY & HISTORICAL SITES

Any cultural resource (historic or prehistoric site or object) discovered by the holder, or any person working on the holder's behalf, on public or Federal land shall be immediately reported to the Authorized Officer. The holder shall suspend all operations in the immediate area of such discovery until written authorization to proceed is issued by the Authorized Officer. An evaluation of the discovery will be made by the Authorized Officer to determine appropriate actions to prevent the loss of significant cultural or scientific values. The holder will be responsible for the cost of evaluation and any decision as to the proper mitigation measures will be made by the Authorized Officer after consulting with the holder.

OR

If the entire project is covered under the Permian Basin Programmatic Agreement (cultural resources only):

The proponent has contributed funds commensurate to the undertaking into an account for offsite mitigation. Participation in the PA serves as mitigation for the effects of this project on cultural resources. If any human skeletal remains, funerary objects, sacred objects, or objects of cultural patrimony are discovered at any time during construction, all construction activities shall halt and the BLM will be notified as soon as possible within 24 hours. Work shall not resume until a Notice to Proceed is issued by the BLM. See information below discussing NAGPRA.

If the proposed project is split between a Class III inventory and a Permian Basin Programmatic Agreement contribution, the portion of the project covered under Class III inventory should default to the first paragraph stipulations.

The holder is hereby obligated to comply with procedures established in the Native American Graves Protection and Repatriation Act (NAGPRA) to protect such cultural items as human remains, associated funerary objects, sacred objects, and objects of cultural patrimony discovered inadvertently during the course of project implementation. In the event that any of the cultural items listed above are discovered during the course of project work, the proponent shall immediately halt the disturbance and contact the BLM within 24 hours for instructions. The proponent or initiator of any project shall be held responsible for protecting, evaluating, reporting, excavating, treating, and disposing of these cultural items according to the procedures established by the BLM in consultation with Indian Tribes."

Any paleontological resource (historic or prehistoric site or object) discovered by the holder, or any person working on the holder's behalf, on public or Federal land shall be immediately reported to the Authorized Officer. The holder shall suspend all operations in the immediate area of such discovery until written authorization to proceed is issued by the Authorized Officer. An evaluation of the discovery will be made by the Authorized Officer to determine appropriate actions to prevent the loss of significant cultural or scientific values. The holder will be responsible for the cost of evaluation and any decision as to the proper mitigation measures will be made by the Authorized Officer after consulting with the holder.

IV. NOXIOUS WEEDS

The operator shall be held responsible if noxious weeds become established within the areas of operations. Weed control shall be required on the disturbed land where noxious weeds exist, which includes the roads, pads, associated pipeline corridor, and adjacent land affected by the establishment of weeds due to this action. The operator shall consult with the Authorized Officer for acceptable weed control methods, which include following EPA and BLM requirements and policies.

SPECIAL REQUIREMENT(S)

Watershed:

The entire well pad(s) will be bermed to prevent oil, salt, and other chemical contaminants from leaving the well pad. The compacted berm shall be constructed at a minimum of 12 inches with impermeable mineral material (e.g. caliche). Topsoil shall not be used to construct the berm. No water flow from the uphill side(s) of the pad shall be allowed to enter the well pad. The integrity of the berm shall be maintained around the surfaced pad throughout the life of the well and around the downsized pad after interim reclamation has been completed. Any water erosion that may occur due to the construction of the well pad during the life of the well will be quickly corrected and proper measures will be taken to prevent future erosion. Stockpiling of topsoil is required. The topsoil shall be stockpiled in an appropriate location to prevent loss of soil due to water or wind erosion and not used for berming or erosion control. If fluid collects within the bermed area, the fluid must be vacuumed into a safe container and disposed of properly at a state approved facility.

TANK BATTERY:

Tank battery locations will be lined and bermed. A 20 mil permanent liner will be installed with a 4 oz. felt backing to prevent tears or punctures. Tank battery berms must be large enough to contain 1 ½ times the content of the largest tank or 24 hour production, whichever is greater. Automatic shut off, check valves, or similar systems will be installed for tanks to minimize the effects of catastrophic line failures used in production or drilling.

BURIED/SURFACE LINE(S):

When crossing ephemeral drainages the pipeline(s) will be buried to a minimum depth of 48 inches from the top of pipe to ground level. Erosion control methods such as gabions and/or rock aprons should be placed on both up and downstream sides of the pipeline crossing. In addition, curled (weed free) wood/straw fiber wattles/logs and/or silt fences should be placed on the downstream side for sediment control during construction and maintained until soils and vegetation have stabilized. Water bars should be placed within the ROW to divert and dissipate surface runoff. A pipeline access road is not permitted to cross these ephemeral drainages. Traffic should be diverted to a preexisting route. Additional seeding may be required in floodplains and drainages to restore energy dissipating vegetation.

Prior to pipeline installation/construction a leak detection plan will be developed. The method(s) could incorporate gauges to detect pressure drops, situating valves and lines so they can be visually inspected periodically or installing electronic sensors to alarm when a leak is present.

The leak detection plan will incorporate an automatic shut off system that will be installed for proposed pipelines to minimize the effects of an undesirable event.

ELECTRIC LINE(S):

Any water erosion that may occur due to the construction of overhead electric line and during the life of the power line will be quickly corrected and proper measures will be taken to prevent future erosion. A power pole should not be placed in drainages, playas, wetlands, riparian areas, or floodplains and must span across the features at a distance away that would not promote further erosion.

Range:**Cattleguards**

Where a permanent cattlegaurd is approved, an appropriately sized cattleguard(s) sufficient to carry out the project shall be installed and maintained at fence crossing(s). Any existing cattleguard(s) on the access road shall be repaired or replaced if they are damaged or have deteriorated beyond practical use. The operator shall be responsible for the condition of the existing cattleguard(s) that are in place and are utilized during lease operations. A gate shall be constructed on one side of the cattleguard and fastened securely to H-braces.

Fence Requirement

Where entry granted across a fence line, the fence must be braced and tied off on both sides of the passageway prior to cutting. Once the work is completed, the fence will be restored to its prior condition, or better. The operator shall notify the private surface landowner or the grazing allotment holder prior to crossing any fence(s).

Livestock Watering Requirement

Any damage to structures that provide water to livestock throughout the life of the well, caused by operations from the well site, must be immediately corrected by the operator. The operator must notify the BLM office (575-234-5972) and the private surface landowner or the grazing allotment holder if any damage occurs to structures that provide water to livestock.

Wildlife:**Lesser Prairie Chicken:****Timing Limitation Stipulation/Condition of Approval for Lesser Prairie-Chicken:**

Oil and gas activities including 3-D geophysical exploration, and drilling will not be allowed in lesser prairie-chicken habitat during the period from March 1st through June 15th annually. During that period, other activities that produce noise or involve human activity, such as the maintenance of oil and gas facilities, geophysical exploration other than 3-D operations, and pipeline, road, and well pad construction, will be allowed except between 3:00 am and 9:00 am. The 3:00 am to 9:00 am restriction will not apply to normal, around-the-clock operations, such as venting, flaring, or pumping, which do not require a human presence during this period. Additionally, no new drilling will be allowed within up to 200 meters of leks known at the time of permitting. Normal vehicle use on existing roads will not be restricted. Exhaust noise from pump jack engines must be muffled or otherwise controlled so as not to exceed 75 db measured at 30 ft. from the source of the noise.

Timing Limitation Exceptions:

The Carlsbad Field Office will publish an annual map of where the LPC timing and noise stipulations and conditions of approval (Limitations) will apply for the identified year (between March 1 and June 15) based on the latest survey information. The LPC Timing Area map will identify areas which are Habitat Areas (HA), Isolated Population Area (IPA), and Primary Population Area (PPA). The LPC Timing Area map will also have an area in red crosshatch. The red crosshatch area is the only area where an operator is required to submit a request for exception to the LPC Limitations. If an

operator is operating outside the red crosshatch area, the LPC Limitations do not apply for that year and an exception to LPC Limitations is not required.

Ground-level Abandoned Well Marker to avoid raptor perching:

Upon the plugging and subsequent abandonment of the well, the well marker will be installed at ground level on a plate containing the pertinent information for the plugged well. For more installation details, contact the Carlsbad Field Office at 575-234-5972.

VRM IV:

Above-ground structures including meter housing that are not subject to safety requirements are painted a flat non-reflective paint color, Shale Green from the BLM Standard Environmental Color Chart (CC-001: June 2008).

Short-term mitigation measures include painting all above-ground structures that are not subject to safety requirements (including meter housing) Shale Green, which is a flat non-reflective paint color listed in the BLM Standard Environmental Color Chart (CC-001: June 2013). Long-term mitigation measures include the removal of wells and associated infrastructure following abandonment (end of cost-effective production). Previously impacted areas will be reclaimed by removing structures and caliche pads, returning disturbed areas to natural grade, and revegetating with an approved BLM seed mixture; thereby eliminating visual impacts.

V. CONSTRUCTION

A. NOTIFICATION

The BLM shall administer compliance and monitor construction of the access road and well pad. Notify the Carlsbad Field Office at (575) 234-5909 at least 3 working days prior to commencing construction of the access road and/or well pad.

When construction operations are being conducted on this well, the operator shall have the approved APD and Conditions of Approval (COA) on the well site and they shall be made available upon request by the Authorized Officer.

B. TOPSOIL

The operator shall strip the top portion of the soil (root zone) from the entire well pad area and stockpile the topsoil along the edge of the well pad as depicted in the APD. The root zone is typically six (6) inches in depth. All the stockpiled topsoil will be redistributed over the interim reclamation areas. Topsoil shall not be used for berming the pad or facilities. For final reclamation, the topsoil shall be spread over the entire pad area for seeding preparation.

Other subsoil (below six inches) stockpiles must be completely segregated from the topsoil stockpile. Large rocks or subsoil clods (not evident in the surrounding terrain) must be buried within the approved area for interim and final reclamation.

C. CLOSED LOOP SYSTEM

Tanks are required for drilling operations: No Pits.

The operator shall properly dispose of drilling contents at an authorized disposal site.

D. FEDERAL MINERAL MATERIALS PIT

Payment shall be made to the BLM prior to removal of any federal mineral materials. Call the Carlsbad Field Office at (575) 234-5972.

E. WELL PAD SURFACING

Surfacing of the well pad is not required.

If the operator elects to surface the well pad, the surfacing material may be required to be removed at the time of reclamation. The well pad shall be constructed in a manner which creates the smallest possible surface disturbance, consistent with safety and operational needs.

F. EXCLOSURE FENCING (CELLARS & PITS)**Exclosure Fencing**

The operator will install and maintain exclosure fencing for all open well cellars to prevent access to public, livestock, and large forms of wildlife before and after drilling operations until the pit is free of fluids and the operator initiates backfilling. (For examples of exclosure fencing design, refer to BLM's Oil and Gas Gold Book, Exclosure Fence Illustrations, Figure 1, Page 18.)

G. ON LEASE ACCESS ROADS**Road Width**

The access road shall have a driving surface that creates the smallest possible surface disturbance and does not exceed fourteen (14) feet in width. The maximum width of surface disturbance, when constructing the access road, shall not exceed twenty-five (25) feet.

Surfacing

Surfacing material is not required on the new access road driving surface. If the operator elects to surface the new access road or pad, the surfacing material may be required to be removed at the time of reclamation.

Where possible, no improvements should be made on the unsurfaced access road other than to remove vegetation as necessary, road irregularities, safety issues, or to fill low areas that may sustain standing water.

The Authorized Officer reserves the right to require surfacing of any portion of the access road at any time deemed necessary. Surfacing may be required in the event the road deteriorates, erodes, road traffic increases, or it is determined to be beneficial for future field development. The surfacing depth and type of material will be determined at the time of notification.

Crowning

Crowning shall be done on the access road driving surface. The road crown shall have a grade of approximately 2% (i.e., a 1" crown on a 14' wide road). The road shall conform to Figure 1; cross section and plans for typical road construction.

Ditching

Ditching shall be required on both sides of the road.

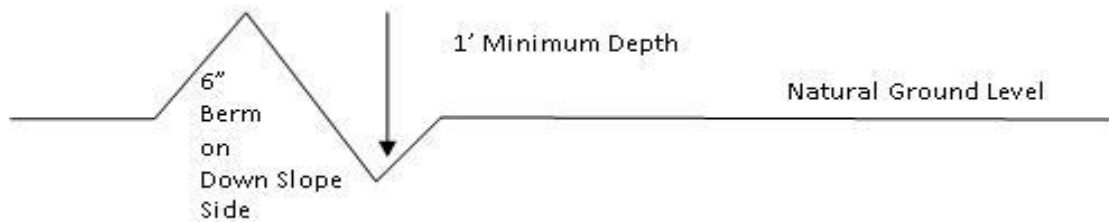
Turnouts

Vehicle turnouts shall be constructed on the road. Turnouts shall be intervisible with interval spacing distance less than 1000 feet. Turnouts shall conform to Figure 1; cross section and plans for typical road construction.

Drainage

Drainage control systems shall be constructed on the entire length of road (e.g. ditches, sidehill outsloping and insloping, lead-off ditches, culvert installation, and low water crossings).

A typical lead-off ditch has a minimum depth of 1 foot below and a berm of 6 inches above natural ground level. The berm shall be on the down-slope side of the lead-off ditch.

Cross Section of a Typical Lead-off Ditch

All lead-off ditches shall be graded to drain water with a 1 percent minimum to 3 percent maximum ditch slope. The spacing interval are variable for lead-off ditches and shall be determined according to the formula for spacing intervals of lead-off ditches, but may be amended depending upon existing soil types and centerline road slope (in %);

Formula for Spacing Interval of Lead-off Ditches

Example - On a 4% road slope that is 400 feet long, the water flow shall drain water into a lead-off ditch. Spacing interval shall be determined by the following formula:

$$400 \text{ foot road with } 4\% \text{ road slope: } \frac{400'}{4\%} + 100' = 200' \text{ lead-off ditch interval}$$

Cattle guards

An appropriately sized cattle guard sufficient to carry out the project shall be installed and maintained at fence/road crossings. Any existing cattle guards on the access road route shall be repaired or replaced if they are damaged or have deteriorated beyond practical use. The operator shall be responsible for the condition of the existing cattle guards that are in place and are utilized during lease operations.

Fence Requirement

Where entry is granted across a fence line, the fence shall be braced and tied off on both sides of the passageway prior to cutting. The operator shall notify the private surface landowner or the grazing allotment holder prior to crossing any fences.

Public Access

Public access on this road shall not be restricted by the operator without specific written approval

Construction Steps

1. Salvage topsoil
2. Construct road

3. Redistribute topsoil
4. Revegetate slopes



Figure 1. Cross-sections and plans for typical road sections representative of BLM resource or FS local and higher-class roads. granted by the Authorized Officer.

VI. PRODUCTION (POST DRILLING)

A. WELL STRUCTURES & FACILITIES

Placement of Production Facilities

Production facilities should be placed on the well pad to allow for maximum interim recontouring and revegetation of the well location.

Exclosure Netting (Open-top Tanks)

Immediately following active drilling or completion operations, the operator will take actions necessary to prevent wildlife and livestock access, including avian wildlife, to all open-topped tanks that contain or have the potential to contain salinity sufficient to cause harm to wildlife or livestock, hydrocarbons, or Resource Conservation and Recovery Act of 1976-exempt hazardous substances. At a minimum, the operator will net, screen, or cover open-topped tanks to exclude wildlife and livestock and prevent mortality. If the operator uses netting, the operator will cover and secure the open portion of the tank to prevent wildlife entry. The operator will net, screen, or cover the tanks until the operator removes the tanks from the location or the tanks no longer contain substances that could be harmful to wildlife or livestock. Use a maximum netting mesh size of 1 ½ inches. The netting must not be in contact with fluids and must not have holes or gaps.

Chemical and Fuel Secondary Containment and Exclosure Screening

The operator will prevent all hazardous, poisonous, flammable, and toxic substances from coming into contact with soil and water. At a minimum, the operator will install and maintain an impervious secondary containment system for any tank or barrel containing hazardous, poisonous, flammable, or toxic substances sufficient to contain the contents of the tank or barrel and any drips, leaks, and anticipated precipitation. The operator will dispose of fluids within the containment system that do not meet applicable state or U. S. Environmental Protection Agency livestock water standards in accordance with state law; the operator must not drain the fluids to the soil or ground. The operator will design, construct, and maintain all secondary containment systems to prevent wildlife and livestock exposure to harmful substances. At a minimum, the operator will install effective wildlife and livestock exclosure systems such as fencing, netting, expanded metal mesh, lids, and grate covers. Use a maximum netting mesh size of 1 ½ inches.

Open-Vent Exhaust Stack Exclosures

The operator will construct, modify, equip, and maintain all open-vent exhaust stacks on production equipment to prevent birds and bats from entering, and to discourage perching, roosting, and nesting. (*Recommended exclosure structures on open-vent exhaust stacks are in the shape of a cone.*) Production equipment includes, but may not be limited to, tanks, heater-treaters, separators, dehydrators, flare stacks, in-line units, and compressor mufflers.

Containment Structures

Proposed production facilities such as storage tanks and other vessels will have a secondary containment structure that is constructed to hold the capacity of 1.5 times the largest tank, plus freeboard to account for precipitation, unless more stringent protective requirements are deemed necessary.

Painting Requirement

All above-ground structures including meter housing that are not subject to safety requirements shall be painted a flat non-reflective paint color, **Shale Green** from the BLM Standard Environmental Color Chart (CC-001: June 2008).

B. PIPELINES

- The BLM, Carlsbad Field Office, will be informed immediately if any subsurface drainage channels, passages, or voids are intersected by trenching, and no pipe will be laid in the trench at that point until clearance has been issued by the Authorized Officer.
- If a void is encountered alignments may be rerouted to avoid the karst feature and lessen; the potential of subsidence or collapse of karst features, buildup of toxic or combustible gas, or other possible impacts to cave and karst resources from the buried pipeline.
- Special restoration stipulations or realignment may be required at such intersections, if any.
- A leak detection plan **will be submitted to the BLM Carlsbad Field Office for approval** prior to pipeline installation. The method could incorporate gauges to detect pressure drops, siting valves and lines so they can be visually inspected periodically or installing electronic sensors to alarm when a leak is present. The leak detection plan will incorporate an automatic shut off system that will be installed for proposed pipelines to minimize the effects of an undesirable event.
- Regular monitoring is required to quickly identify leaks for their immediate and proper treatment.
- All spills or leaks will be reported to the BLM immediately for their immediate and proper treatment.

BURIED PIPELINE STIPULATIONS

A copy of the application (Grant, APD, or Sundry Notice) and attachments, including conditions of approval, survey plat and/or map, will be on location during construction. BLM personnel may request to you a copy of your permit during construction to ensure compliance with all stipulations.

Holder agrees to comply with the following stipulations to the satisfaction of the Authorized Officer:

1. The Holder shall indemnify the United States against any liability for damage to life or property arising from the occupancy or use of public lands under this grant.
2. The Holder shall comply with all applicable Federal laws and regulations existing or hereafter enacted or promulgated. In any event, the holder shall comply with the Toxic Substances Control Act of 1976 as amended, 15 USC 2601 et seq. (1982) with regards to any toxic substances that are used, generated by or stored on the right-of-way or on facilities authorized under this right-of-way grant. (See 40 CFR Part 702-799 and especially, provisions on polychlorinated biphenyls, 40 CFR 761.1-761.193.) Additionally, any release of toxic substances (leaks, spills, etc.) in excess of the reportable quantity established by 40 CFR Part 117 shall be reported as required by the Comprehensive Environmental Response, Compensation, and Liability Act, section 102b. A copy of any report required or requested by any Federal agency or State government as a result of a reportable release or spill of any toxic substances shall be furnished to the authorized officer concurrent with the filing of the reports to the involved Federal agency or State government.

3. The holder agrees to indemnify the United States against any liability arising from the release of any hazardous substance or hazardous waste (as these terms are defined in the Comprehensive Environmental Response, Compensation and Liability Act of 1980, 42 U.S.C. 9601, et seq. or the Resource Conservation and Recovery Act, 42 U.S.C.6901, et seq.) on the Right-of-Way (unless the release or threatened release is wholly unrelated to the Right-of-Way holder's activity on the Right-of-Way), or resulting from the activity of the Right-of-Way holder on the Right-of-Way. This agreement applies without regard to whether a release is caused by the holder, its agent, or unrelated third parties.

4. If, during any phase of the construction, operation, maintenance, or termination of the pipeline, any oil or other pollutant should be discharged from the pipeline system, impacting Federal lands, the control and total removal, disposal, and cleaning up of such oil or other pollutant, wherever found, shall be the responsibility of holder, regardless of fault. Upon failure of holder to control, dispose of, or clean up such discharge on or affecting Federal lands, or to repair all damages resulting therefrom, on the Federal lands, the Authorized Officer may take such measures as he deems necessary to control and clean up the discharge and restore the area, including where appropriate, the aquatic environment and fish and wildlife habitats, at the full expense of the holder. Such action by the Authorized Officer shall not relieve holder of any responsibility as provided herein.

5. All construction and maintenance activity will be confined to the authorized right-of-way.

6. The pipeline will be buried with a minimum cover of 36 inches between the top of the pipe and ground level.

7. The maximum allowable disturbance for construction in this right-of-way will be 30 feet:

- Blading of vegetation within the right-of-way will be allowed: maximum width of blading operations will not exceed 20 feet. The trench is included in this area. (*Blading is defined as the complete removal of brush and ground vegetation.*)
- Clearing of brush species within the right-of-way will be allowed: maximum width of clearing operations will not exceed 30 feet. The trench and bladed area are included in this area. (*Clearing is defined as the removal of brush while leaving ground vegetation (grasses, weeds, etc.) intact. Clearing is best accomplished by holding the blade 4 to 6 inches above the ground surface.*)
- The remaining area of the right-of-way (if any) shall only be disturbed by compressing the vegetation. (*Compressing can be caused by vehicle tires, placement of equipment, etc.*)

8. The holder shall stockpile an adequate amount of topsoil where blading is allowed. The topsoil to be stripped is approximately 6 inches in depth. The topsoil will be segregated from other spoil piles from trench construction. The topsoil will be evenly distributed over the bladed area for the preparation of seeding.

9. The holder shall minimize disturbance to existing fences and other improvements on public lands. The holder is required to promptly repair improvements to at least their former state. Functional use of these improvements will be maintained at all times. The holder will contact the owner of any improvements prior to disturbing them. When necessary to pass through a fence line, the fence shall be braced on both sides of the passageway prior to cutting of the fence. No permanent gates will be allowed unless approved by the Authorized Officer.

10. Vegetation, soil, and rocks left as a result of construction or maintenance activity will be randomly scattered on this right-of-way and will not be left in rows, piles, or berms, unless otherwise approved by the Authorized Officer. The entire right-of-way shall be recontoured to match the surrounding landscape. The backfilled soil shall be compacted and a 6 inch berm will be left over the ditch line to allow for settling back to grade.

11. In those areas where erosion control structures are required to stabilize soil conditions, the holder will install such structures as are suitable for the specific soil conditions being encountered and which are in accordance with sound resource management practices.

12. The holder will reseed all disturbed areas. Seeding will be done according to the attached seeding requirements, using the following seed mix.

- | | |
|--|--|
| <input type="checkbox"/> seed mixture 1 | <input type="checkbox"/> seed mixture 3 |
| <input checked="" type="checkbox"/> seed mixture 2 | <input type="checkbox"/> seed mixture 4 |
| <input type="checkbox"/> seed mixture 2/LPC | <input type="checkbox"/> Aplomado Falcon Mixture |

13. All above-ground structures not subject to safety requirements shall be painted by the holder to blend with the natural color of the landscape. The paint used shall be color which simulates "Standard Environmental Colors" – **Shale Green**, Munsell Soil Color No. 5Y 4/2.

14. The pipeline will be identified by signs at the point of origin and completion of the right-of-way and at all road crossings. At a minimum, signs will state the holder's name, BLM serial number, and the product being transported. All signs and information thereon will be posted in a permanent, conspicuous manner, and will be maintained in a legible condition for the life of the pipeline.

15. The holder shall not use the pipeline route as a road for purposes other than routine maintenance as determined necessary by the Authorized Officer in consultation with the holder before maintenance begins. The holder will take whatever steps are necessary to ensure that the pipeline route is not used as a roadway. As determined necessary during the life of the pipeline, the Authorized Officer may ask the holder to construct temporary deterrence structures.

16. Any cultural resource (historic or prehistoric site or object) discovered by the holder, or any person working on the holder's behalf, on public or Federal land shall be immediately reported to the Authorized Officer. The holder shall suspend all operations in the immediate area of such discovery until written authorization to proceed is issued by the Authorized Officer. An evaluation of the discovery will be made by the Authorized Officer to determine appropriate actions to prevent the loss of significant cultural or scientific values. The holder will be responsible for the cost of evaluation and any decision as to the proper mitigation measures will be made by the Authorized Officer after consulting with the holder.

OR

If the entire project is covered under the Permian Basin Programmatic Agreement (cultural resources only):

The proponent has contributed funds commensurate to the undertaking into an account for offsite mitigation. Participation in the PA serves as mitigation for the effects of this project on cultural resources. If any human skeletal remains, funerary objects, sacred objects, or objects of cultural patrimony are discovered at any time during construction, all construction activities shall halt and the BLM will be notified as soon as possible within 24 hours. Work shall not resume until a Notice to Proceed is issued by the BLM. See Stipulation 17 for more information.

If the proposed project is split between a Class III inventory and a Permian Basin Programmatic Agreement contribution, the portion of the project covered under Class III inventory should default to the first paragraph stipulations.

17. The holder is hereby obligated to comply with procedures established in the Native American Graves Protection and Repatriation Act (NAGPRA) to protect such cultural items as human remains, associated funerary objects, sacred objects, and objects of cultural patrimony discovered inadvertently during the course of project implementation. In the event that any of the cultural items listed above are discovered during the course of project work, the proponent shall immediately halt the disturbance and contact the BLM within 24 hours for instructions. The proponent or initiator of any project shall be held responsible for protecting, evaluating, reporting, excavating, treating, and disposing of these cultural items according to the procedures established by the BLM in consultation with Indian Tribes."

18. Any paleontological resource (historic or prehistoric site or object) discovered by the holder, or any person working on the holder's behalf, on public or Federal land shall be immediately reported to the Authorized Officer. The holder shall suspend all operations in the immediate area of such discovery until written authorization to proceed is issued by the Authorized Officer. An evaluation of the discovery will be made by the Authorized Officer to determine appropriate actions to prevent the loss of significant cultural or scientific values. The holder will be responsible for the cost of evaluation and any decision as to the proper mitigation measures will be made by the Authorized Officer after consulting with the holder.

19. The operator shall be held responsible if noxious weeds become established within the areas of operations. Weed control shall be required on the disturbed land where noxious weeds exist, which includes associated roads, pipeline corridor and adjacent land affected by the establishment of weeds due to this action. The operator shall consult with the Authorized Officer for acceptable weed control methods, which include following EPA and BLM requirements and policies.

20. Escape Ramps - The operator will construct and maintain pipeline/utility trenches [that are not otherwise fenced, screened, or netted] to prevent livestock, wildlife, and humans from becoming entrapped. At a minimum, the operator will construct and maintain escape ramps, ladders, or other methods of avian and terrestrial wildlife escape in the trenches according to the following criteria:

- a. Any trench left open for eight (8) hours or less is not required to have escape ramps; however, before the trench is backfilled, the contractor/operator shall inspect the trench for wildlife, remove all trapped wildlife, and release them at least 100 yards from the trench.
- b. For trenches left open for eight (8) hours or more, earthen escape ramps (built at no more than a 30 degree slope and spaced no more than 500 feet apart) shall be placed in the trench.

C. ELECTRIC LINES

- Smaller powerlines will be routed around sinkholes and other karst features to avoid or lessen the possibility of encountering near surface voids and to minimize changes to runoff or possible leaks and spills from entering karst systems. Larger powerlines will adjust their pole spacing to avoid cave and karst features.
- The BLM, Carlsbad Field Office, will be informed immediately if any subsurface drainage channels, cave passages, or voids are penetrated during construction.
- No further construction will be done until clearance has been issued by the Authorized Officer.
- Special restoration stipulations or realignment may be required.

STANDARD STIPULATIONS FOR OVERHEAD ELECTRIC DISTRIBUTION LINES

A copy of the grant and attachments, including stipulations, survey plat and/or map, will be on location during construction. BLM personnel may request to you a copy of your permit during construction to ensure compliance with all stipulations.

Holder agrees to comply with the following stipulations to the satisfaction of the Authorized Officer:

1. The holder shall indemnify the United States against any liability for damage to life or property arising from the occupancy or use of public lands under this grant.
2. The holder shall comply with all applicable Federal laws and regulations existing or hereafter enacted or promulgated. In any event, the holder shall comply with the Toxic Substances Control Act of 1976 as amended, 15 USC 2601 et seq. (1982) with regards to any toxic substances that are used, generated by or stored on the right-of-way or on facilities authorized under this right-of-way grant. (See 40 CFR, Part 702-799 and especially, provisions on polychlorinated biphenyls, 40 CFR 761.1-761.193.) Additionally, any release of toxic substances (leaks, spills, etc.) in excess of the reportable quantity established by 40 CFR, Part 117 shall be reported as required by the Comprehensive Environmental Response, Compensation, and Liability Act, section 102b. A copy of any report required or requested by any Federal agency or State government as a

result of a reportable release or spill of any toxic substances shall be furnished to the authorized officer concurrent with the filing of the reports to the involved Federal agency or State government.

3. The holder agrees to indemnify the United States against any liability arising from the release of any hazardous substance or hazardous waste (as these terms are defined in the Comprehensive Environmental Response, Compensation and Liability Act of 1980, 42 U.S.C. 9601, et seq. or the Resource Conservation and Recovery Act, 42 U.S.C. 6901, et seq.) on the Right-of-Way (unless the release or threatened release is wholly unrelated to the Right-of-Way holder's activity on the Right-of-Way), or resulting from the activity of the Right-of-Way holder on the Right-of-Way. This agreement applies without regard to whether a release is caused by the holder, its agent, or unrelated third parties.

4. There will be no clearing or blading of the right-of-way unless otherwise agreed to in writing by the Authorized Officer.

5. Power lines shall be constructed and designed in accordance to standards outlined in "Suggested Practices for Avian Protection on Power lines: The State of the Art in 2006" Edison Electric Institute, APLIC, and the California Energy Commission 2006 . The holder shall assume the burden and expense of proving that pole designs not shown in the above publication deter raptor perching, roosting, and nesting. Such proof shall be provided by a raptor expert approved by the Authorized Officer. The BLM reserves the right to require modification or additions to all powerline structures placed on this right-of-way, should they be necessary to ensure the safety of large perching birds. Such modifications and/or additions shall be made by the holder without liability or expense to the United States.

Raptor deterrence will consist of but not limited to the following: triangle perch discouragers shall be placed on each side of the cross arms and a nonconductive perching deterrence shall be placed on all vertical poles that extend past the cross arms.

6. The holder shall minimize disturbance to existing fences and other improvements on public lands. The holder is required to promptly repair improvements to at least their former state. Functional use of these improvements will be maintained at all times. The holder will contact the owner of any improvements prior to disturbing them. When necessary to pass through a fence line, the fence shall be braced on both sides of the passageway prior to cutting the fence. No permanent gates will be allowed unless approved by the Authorized Officer.

7. The BLM serial number assigned to this authorization shall be posted in a permanent, conspicuous manner where the power line crosses roads and at all serviced facilities. Numbers will be at least two inches high and will be affixed to the pole nearest the road crossing and at the facilities served.

8. Upon cancellation, relinquishment, or expiration of this grant, the holder shall comply with those abandonment procedures as prescribed by the Authorized Officer.

9. All surface structures (poles, lines, transformers, etc.) shall be removed within 180 days of abandonment, relinquishment, or termination of use of the serviced facility or facilities or within 180 days of abandonment, relinquishment, cancellation, or expiration of this grant, whichever comes first. This will not apply where the power line extends service to an active, adjoining facility or facilities.

10. Any cultural resource (historic or prehistoric site or object) discovered by the holder, or any person working on the holder's behalf, on public or Federal land shall be immediately reported to the Authorized Officer. The holder shall suspend all operations in the immediate area of such discovery until written authorization to proceed is issued by the Authorized Officer. An evaluation of the discovery will be made by the Authorized Officer to determine appropriate actions to prevent the loss of significant cultural or scientific values. The holder will be responsible for the cost of evaluation and any decision as to the proper mitigation measures will be made by the Authorized Officer after consulting with the holder.

OR

If the entire project is covered under the Permian Basin Programmatic Agreement (cultural resources only):

The proponent has contributed funds commensurate to the undertaking into an account for offsite mitigation. Participation in the PA serves as mitigation for the effects of this project on cultural resources. If any human skeletal remains, funerary objects, sacred objects, or objects of cultural patrimony are discovered at any time during construction, all construction activities shall halt and the BLM will be notified as soon as possible within 24 hours. Work shall not resume until a Notice to Proceed is issued by the BLM. See Stipulation 11 for more information.

If the proposed project is split between a Class III inventory and a Permian Basin Programmatic Agreement contribution, the portion of the project covered under Class III inventory should default to the first paragraph stipulations.

11. The holder is hereby obligated to comply with procedures established in the Native American Graves Protection and Repatriation Act (NAGPRA) to protect such cultural items as human remains, associated funerary objects, sacred objects, and objects of cultural patrimony discovered inadvertently during the course of project implementation. In the event that any of the cultural items listed above are discovered during the course of project work, the proponent shall immediately halt the disturbance and contact the BLM within 24 hours for instructions. The proponent or initiator of any project shall be held responsible for protecting, evaluating, reporting, excavating, treating, and disposing of these cultural items according to the procedures established by the BLM in consultation with Indian Tribes."

12. Any paleontological resource (historic or prehistoric site or object) discovered by the holder, or any person working on the holder's behalf, on public or Federal land shall be immediately reported to the Authorized Officer. The holder shall suspend all operations in the immediate area of such discovery until written authorization to proceed is issued by the Authorized Officer. An evaluation of the discovery will be made by the Authorized Officer to determine appropriate actions to prevent the loss of significant cultural or scientific values. The holder will be responsible for the cost of evaluation and any decision as to the proper mitigation measures will be made by the Authorized Officer after consulting with the holder.

13. Special Stipulations:

For reclamation remove poles, lines, transformer, etc. and dispose of properly.
Fill in any holes from the poles removed.

VII. INTERIM RECLAMATION

During the life of the development, all disturbed areas not needed for active support of production operations should undergo interim reclamation in order to minimize the environmental impacts of development on other resources and uses.

Within six (6) months of well completion, operators should work with BLM surface management specialists (Jim Amos: 575-234-5909) to devise the best strategies to reduce the size of the location. Interim reclamation should allow for remedial well operations, as well as safe and efficient removal of oil and gas.

During reclamation, the removal of caliche is important to increasing the success of revegetating the site. Removed caliche that is free of contaminants may be used for road repairs, fire walls or for building other roads and locations. In order to operate the well or complete workover operations, it may be necessary to drive, park and operate on restored interim vegetation within the previously disturbed area. Disturbing revegetated areas for production or workover operations will be allowed. If there is significant disturbance and loss of vegetation, the area will need to be revegetated. Communicate with the appropriate BLM office for any exceptions/exemptions if needed.

All disturbed areas after they have been satisfactorily prepared need to be reseeded with the seed mixture provided below.

Upon completion of interim reclamation, the operator shall submit a Sundry Notices and Reports on Wells, Subsequent Report of Reclamation (Form 3160-5).

VIII. FINAL ABANDONMENT & RECLAMATION

At final abandonment, well locations, production facilities, and access roads must undergo "final" reclamation so that the character and productivity of the land are restored.

Earthwork for final reclamation must be completed within six (6) months of well plugging. All pads, pits, facility locations and roads must be reclaimed to a satisfactory revegetated, safe, and stable condition, unless an agreement is made with the landowner or BLM to keep the road and/or pad intact.

After all disturbed areas have been satisfactorily prepared, these areas need to be revegetated with the seed mixture provided below. Seeding should be accomplished by drilling on the contour whenever practical or by other approved methods. Seeding may need to be repeated until revegetation is successful, as determined by the BLM.

Operators shall contact a BLM surface protection specialist prior to surface abandonment operations for site specific objectives (Jim Amos: 575-234-5909).

Ground-level Abandoned Well Marker to avoid raptor perching: Upon the plugging and subsequent abandonment of the well, the well marker will be installed at ground level on a plate containing the pertinent information for the plugged well.

Seed Mixture 2, for Sandy Sites

The holder shall seed all disturbed areas with the seed mixture listed below. The seed mixture shall be planted in the amounts specified in pounds of pure live seed (PLS)* per acre. There shall be no primary or secondary noxious weeds in the seed mixture. Seed will be tested and the viability testing of seed will be done in accordance with State law (s) and within nine (9) months prior to purchase. Commercial seed will be either certified or registered seed. The seed container will be tagged in accordance with State law(s) and available for inspection by the authorized officer.

Seed will be planted using a drill equipped with a depth regulator to ensure proper depth of planting where drilling is possible. The seed mixture will be evenly and uniformly planted over the disturbed area (smaller/heavier seeds have a tendency to drop the bottom of the drill and are planted first). The holder shall take appropriate measures to ensure this does not occur. Where drilling is not possible, seed will be broadcast and the area shall be raked or chained to cover the seed. When broadcasting the seed, the pounds per acre are to be doubled. The seeding will be repeated until a satisfactory stand is established as determined by the authorized officer. Evaluation of growth will not be made before completion of at least one full growing season after seeding.

Species to be planted in pounds of pure live seed* per acre:

Species

	<u>lb/acre</u>
Sand dropseed (<i>Sporobolus cryptandrus</i>)	1.0
Sand love grass (<i>Eragrostis trichodes</i>)	1.0
Plains bristlegrass (<i>Setaria macrostachya</i>)	2.0

*Pounds of pure live seed:

Pounds of seed x percent purity x percent germination = pounds pure live seed

PECOS DISTRICT DRILLING CONDITIONS OF APPROVAL

OPERATOR'S NAME:	COG
LEASE NO.:	NMNM108968
LOCATION:	Section 29, T.24S., R.32 E., NMPM
COUNTY:	Lea County, New Mexico

WELL NAME & NO.:	Azores Fed Com 704H
SURFACE HOLE FOOTAGE:	855'/S & 2622'/W
BOTTOM HOLE FOOTAGE:	50'/N & 2178'/W

COA

H2S	<input checked="" type="radio"/> Yes	<input type="radio"/> No	
Potash	<input checked="" type="radio"/> None	<input type="radio"/> Secretary	<input type="radio"/> R-111-P
Cave/Karst Potential	<input checked="" type="radio"/> Low	<input type="radio"/> Medium	<input type="radio"/> High
Cave/Karst Potential	<input type="radio"/> Critical		
Variance	<input type="radio"/> None	<input checked="" type="radio"/> Flex Hose	<input type="radio"/> Other
Wellhead	<input type="radio"/> Conventional	<input checked="" type="radio"/> Multibowl	<input type="radio"/> Both
Other	<input type="checkbox"/> 4 String Area	<input type="checkbox"/> Capitan Reef	<input type="checkbox"/> WIPP
Other	<input type="checkbox"/> Fluid Filled	<input type="checkbox"/> Cement Squeeze	<input type="checkbox"/> Pilot Hole
Special Requirements	<input type="checkbox"/> Water Disposal	<input checked="" type="checkbox"/> COM	<input type="checkbox"/> Unit

A. HYDROGEN SULFIDE

A Hydrogen Sulfide (H2S) Drilling Plan shall be activated 500 feet prior to drilling into the **Wolfcamp** formation. As a result, the Hydrogen Sulfide area must meet Onshore Order 6 requirements, which includes equipment and personnel/public protection items. If Hydrogen Sulfide is encountered, please provide measured values and formations to the BLM.

B. CASING

1. The **10-3/4** inch surface casing shall be set at approximately **840** feet (a minimum of **25 feet (Lea County)** into the Rustler Anhydrite and above the salt) and cemented to the surface.
 - a. If cement does not circulate to the surface, the appropriate BLM office shall be notified and a temperature survey utilizing an electronic type temperature survey with surface log readout will be used or a cement bond log shall be run to verify the top of the cement. Temperature survey will be run a minimum of six hours after pumping cement and ideally between 8-10 hours after completing the cement job.
 - b. Wait on cement (WOC) time for a primary cement job will be a minimum of **8**

- hours** or 500 pounds compressive strength, whichever is greater. (This is to include the lead cement)
- c. Wait on cement (WOC) time for a remedial job will be a minimum of 4 hours after bringing cement to surface or 500 pounds compressive strength, whichever is greater.
 - d. If cement falls back, remedial cementing will be done prior to drilling out that string.
2. The minimum required fill of cement behind the **7-5/8** inch intermediate casing is:
- Cement to surface. If cement does not circulate see B.1.a, c-d above.
- Wait on cement (WOC) time for a primary cement job is to include the lead cement slurry due to cave/karst or potash.**
3. The minimum required fill of cement behind the **5-1/2** inch production casing is:
- Cement should tie-back at least **200 feet** into previous casing string. Operator shall provide method of verification.

C. PRESSURE CONTROL

1. **Variance approved to use flex line from BOP to choke manifold. Manufacturer's specification to be readily available. No external damage to flex line. Flex line to be installed as straight as possible (no hard bends).**
2. Operator has proposed a multi-bowl wellhead assembly. This assembly will only be tested when installed on the surface casing. Minimum working pressure of the blowout preventer (BOP) and related equipment (BOPE) required for drilling below the surface casing shoe shall be **5000 (5M)** psi.
 - a. Wellhead shall be installed by manufacturer's representatives, submit documentation with subsequent sundry.
 - b. If the welding is performed by a third party, the manufacturer's representative shall monitor the temperature to verify that it does not exceed the maximum temperature of the seal.
 - c. Manufacturer representative shall install the test plug for the initial BOP test.
 - d. If the cement does not circulate and one inch operations would have been possible with a standard wellhead, the well head shall be cut off, cementing operations performed and another wellhead installed.
 - e. Whenever any seal subject to test pressure is broken, all the tests in OOGO2.III.A.2.i must be followed.

D. SPECIAL REQUIREMENT (S)**Communitization Agreement**

- The operator will submit a Communitization Agreement to the Santa Fe Office, 301 Dinosaur Trail Santa Fe, New Mexico 87508, at least 90 days before the anticipated date of first production from a well subject to a spacing order issued by the New Mexico Oil Conservation Division. The Communitization Agreement will include the signatures of all working interest owners in all Federal and Indian leases subject to the Communitization Agreement (i.e., operating rights owners and lessees of record), or certification that the operator has obtained the written signatures of all such owners and will make those signatures available to the BLM immediately upon request.
- If the operator does not comply with this condition of approval, the BLM may take enforcement actions that include, but are not limited to, those specified in 43 CFR 3163.1.
- In addition, the well sign shall include the surface and bottom hole lease numbers. When the Communitization Agreement number is known, it shall also be on the sign.

GENERAL REQUIREMENTS

The BLM is to be notified in advance for a representative to witness:

- a. Spudding well (minimum of 24 hours)
- b. Setting and/or Cementing of all casing strings (minimum of 4 hours)
- c. BOPE tests (minimum of 4 hours)

☒ Eddy County

Call the Carlsbad Field Office, 620 East Greene St., Carlsbad, NM 88220,
(575) 361-2822

☒ Lea County

Call the Hobbs Field Station, 414 West Taylor, Hobbs NM 88240, (575)
393-3612

1. Unless the production casing has been run and cemented or the well has been properly plugged, the drilling rig shall not be removed from over the hole without prior approval.
 - a. In the event the operator has proposed to drill multiple wells utilizing a skid/walking rig. Operator shall secure the wellbore on the current well, after installing and testing the wellhead, by installing a blind flange of like pressure rating to the wellhead and a pressure gauge that can be monitored while drilling is performed on the other well(s).
 - b. When the operator proposes to set surface casing with Spudder Rig
 - Notify the BLM when moving in and removing the Spudder Rig.

- Notify the BLM when moving in the 2nd Rig. Rig to be moved in within 90 days of notification that Spudder Rig has left the location.
 - BOP/BOPE test to be conducted per Onshore Oil and Gas Order No. 2 as soon as 2nd Rig is rigged up on well.
2. Floor controls are required for 3M or Greater systems. These controls will be on the rig floor, unobstructed, readily accessible to the driller and will be operational at all times during drilling and/or completion activities. Rig floor is defined as the area immediately around the rotary table; the area immediately above the substructure on which the draw works are located, this does not include the dog house or stairway area.
 3. The record of the drilling rate along with the GR/N well log run from TD to surface (horizontal well – vertical portion of hole) shall be submitted to the BLM office as well as all other logs run on the borehole 30 days from completion. If available, a digital copy of the logs is to be submitted in addition to the paper copies. The Rustler top and top and bottom of Salt are to be recorded on the Completion Report.

A. CASING

1. Changes to the approved APD casing program need prior approval if the items substituted are of lesser grade or different casing size or are Non-API. The Operator can exchange the components of the proposal with that of superior strength (i.e. changing from J-55 to N-80, or from 36# to 40#). Changes to the approved cement program need prior approval if the altered cement plan has less volume or strength or if the changes are substantial (i.e. Multistage tool, ECP, etc.). The initial wellhead installed on the well will remain on the well with spools used as needed.
2. Wait on cement (WOC) for Potash Areas: After cementing but before commencing any tests, the casing string shall stand cemented under pressure until both of the following conditions have been met: 1) cement reaches a minimum compressive strength of 500 psi for all cement blends, 2) until cement has been in place at least 24 hours. WOC time will be recorded in the driller's log. The casing integrity test can be done (prior to the cement setting up) immediately after bumping the plug.
3. Wait on cement (WOC) for Water Basin: After cementing but before commencing any tests, the casing string shall stand cemented under pressure until both of the following conditions have been met: 1) cement reaches a minimum compressive strength of 500 psi at the shoe, 2) until cement has been in place at least 8 hours. WOC time will be recorded in the driller's log. See individual casing strings for details regarding lead cement slurry requirements. The casing integrity test can be done (prior to the cement setting up) immediately after bumping the plug.
4. Provide compressive strengths including hours to reach required 500 pounds compressive strength prior to cementing each casing string. Have well specific cement details onsite prior to pumping the cement for each casing string.

5. No pea gravel permitted for remedial or fall back remedial without prior authorization from the BLM engineer.
6. On that portion of any well approved for a 5M BOPE system or greater, a pressure integrity test of each casing shoe shall be performed. Formation at the shoe shall be tested to a minimum of the mud weight equivalent anticipated to control the formation pressure to the next casing depth or at total depth of the well. This test shall be performed before drilling more than 20 feet of new hole.
7. If hardband drill pipe is rotated inside casing, returns will be monitored for metal. If metal is found in samples, drill pipe will be pulled and rubber protectors which have a larger diameter than the tool joints of the drill pipe will be installed prior to continuing drilling operations.
8. Whenever a casing string is cemented in the R-111-P potash area, the NMOCD requirements shall be followed.

B. PRESSURE CONTROL

1. All blowout preventer (BOP) and related equipment (BOPE) shall comply with well control requirements as described in Onshore Oil and Gas Order No. 2 and API RP 53 Sec. 17.
2. If a variance is approved for a flexible hose to be installed from the BOP to the choke manifold, the following requirements apply: The flex line must meet the requirements of API 16C. Check condition of flexible line from BOP to choke manifold, replace if exterior is damaged or if line fails test. Line to be as straight as possible with no hard bends and is to be anchored according to Manufacturer's requirements. The flexible hose can be exchanged with a hose of equal size and equal or greater pressure rating. Anchor requirements, specification sheet and hydrostatic pressure test certification matching the hose in service, to be onsite for review. These documents shall be posted in the company man's trailer and on the rig floor.
3. 5M or higher system requires an HCR valve, remote kill line and annular to match. The remote kill line is to be installed prior to testing the system and tested to stack pressure.
4. If the operator has proposed a multi-bowl wellhead assembly in the APD. The following requirements must be met:
 - a. Wellhead shall be installed by manufacturer's representatives, submit documentation with subsequent sundry.
 - b. If the welding is performed by a third party, the manufacturer's representative shall monitor the temperature to verify that it does not exceed the maximum temperature of the seal.

- c. Manufacturer representative shall install the test plug for the initial BOP test.
 - d. Whenever any seal subject to test pressure is broken, all the tests in OOGO2.III.A.2.i must be followed.
 - e. If the cement does not circulate and one inch operations would have been possible with a standard wellhead, the well head shall be cut off, cementing operations performed and another wellhead installed.
- 5. The appropriate BLM office shall be notified a minimum of 4 hours in advance for a representative to witness the tests.
 - a. In a water basin, for all casing strings utilizing slips, these are to be set as soon as the crew and rig are ready and any fallback cement remediation has been done. The casing cut-off and BOP installation can be initiated four hours after installing the slips, which will be approximately six hours after bumping the plug. For those casing strings not using slips, the minimum wait time before cut-off is eight hours after bumping the plug. BOP/BOPE testing can begin after cut-off or once cement reaches 500 psi compressive strength (including lead when specified), whichever is greater. However, if the float does not hold, cut-off cannot be initiated until cement reaches 500 psi compressive strength (including lead when specified).
 - b. In potash areas, for all casing strings utilizing slips, these are to be set as soon as the crew and rig are ready and any fallback cement remediation has been done. For all casing strings, casing cut-off and BOP installation can be initiated at twelve hours after bumping the plug. However, **no tests** shall commence until the cement has had a minimum of 24 hours setup time, except the casing pressure test can be initiated immediately after bumping the plug (only applies to single stage cement jobs).
 - c. The tests shall be done by an independent service company utilizing a test plug not a cup or J-packer. The operator also has the option of utilizing an independent tester to test without a plug (i.e. against the casing) pursuant to Onshore Order 2 with the pressure not to exceed 70% of the burst rating for the casing. Any test against the casing must meet the WOC time for water basin (8 hours) or potash (24 hours) or 500 pounds compressive strength, whichever is greater, prior to initiating the test (see casing segment as lead cement may be critical item).
 - d. The test shall be run on a 5000 psi chart for a 2-3M BOP/BOP, on a 10000 psi chart for a 5M BOP/BOPE and on a 15000 psi chart for a 10M BOP/BOPE. If a linear chart is used, it shall be a one hour chart. A circular chart shall have a maximum 2 hour clock. If a twelve hour or twenty-four hour chart is used, tester shall make a notation that it is run with a two hour clock.
 - e. The results of the test shall be reported to the appropriate BLM office.

- f. All tests are required to be recorded on a calibrated test chart. A copy of the BOP/BOPE test chart and a copy of independent service company test will be submitted to the appropriate BLM office.
- g. The BOP/BOPE test shall include a low pressure test from 250 to 300 psi. The test will be held for a minimum of 10 minutes if test is done with a test plug and 30 minutes without a test plug. This test shall be performed prior to the test at full stack pressure.
- h. BOP/BOPE must be tested by an independent service company within 500 feet of the top of the Wolfcamp formation if the time between the setting of the intermediate casing and reaching this depth exceeds 20 days. This test does not exclude the test prior to drilling out the casing shoe as per Onshore Order No. 2.

C. DRILLING MUD

Mud system monitoring equipment, with derrick floor indicators and visual and audio alarms, shall be operating before drilling into the Wolfcamp formation, and shall be used until production casing is run and cemented.

D. WASTE MATERIAL AND FLUIDS

All waste (i.e. drilling fluids, trash, salts, chemicals, sewage, gray water, etc.) created as a result of drilling operations and completion operations shall be safely contained and disposed of properly at a waste disposal facility. No waste material or fluid shall be disposed of on the well location or surrounding area.

Porto-johns and trash containers will be on-location during fracturing operations or any other crew-intensive operations.

ZS 042021

COG OPERATING LLC
HYDROGEN SULFIDE DRILLING OPERATIONS PLAN

1. HYDROGEN SULFIDE TRAINING

All personnel, whether regularly assigned, contracted, or employed on an unscheduled basis, will receive training from a qualified instructor in the following areas prior to commencing drilling operations on this well:

- a. The hazards and characteristics of hydrogen sulfide (H₂S).
- b. The proper use and maintenance of personal protective equipment and life support systems.
- c. The proper use of H₂S detectors, alarms, warning systems, briefing areas, evacuation procedures, and prevailing winds.
- d. The proper techniques for first aid and rescue procedures.

In addition, supervisory personnel will be trained in the following areas:

- a. The effects of H₂S on metal components. If high tensile tubulars are to be used, personnel will be trained in their special maintenance requirements.
- b. Corrective action and shut-in procedures when drilling or reworking a well and blowout prevention and well control procedures.
- c. The contents and requirements of the H₂S Drilling Operations Plan and the Public Protection Plan.

There will be an initial training session just prior to encountering a known or probable H₂S zone (within 3 days or 500 feet) and weekly H₂S and well control drills for all personnel in each crew. The initial training session shall include a review of the site specific H₂S Drilling Operations Plan and the Public Protection Plan. This plan shall be available at the well site. All personnel will be required to carry documentation that they have received the proper training.

2. H₂S SAFETY EQUIPMENT AND SYSTEMS

Note: All H₂S safety equipment and systems will be installed, tested, and operational when drilling reaches a depth of 500 feet above, or three days prior to penetrating the first zone containing or reasonably expected to contain H₂S. If H₂S greater than 100 ppm is encountered in the gas stream we will shut in and install H₂S equipment.

- a. Well Control Equipment:
 - Flare line.
 - Choke manifold with remotely operated choke.
 - Blind rams and pipe rams to accommodate all pipe sizes with properly sized closing unit.
 - Auxiliary equipment to include: annular preventer, mud-gas separator, rotating head.

- b. Protective equipment for essential personnel:
Mark II Surviveair 30-minute units located in the dog house and at briefing areas.
- c. H2S detection and monitoring equipment:
2 - portable H2S monitor positioned on location for best coverage and response. These units have warning lights and audible sirens when H2S levels of 20 ppm are reached.
- d. Visual warning systems:
Caution/Danger signs shall be posted on roads providing direct access to location. Signs will be painted a high visibility yellow with black lettering of sufficient size to be readable at a reasonable distance from the immediate location. Bilingual signs will be used, when appropriate. See example attached.
- e. Mud Program:
The mud program has been designed to minimize the volume of H2S circulated to the surface.
- f. Metallurgy:
All drill strings, casings, tubing, wellhead, blowout preventers, drilling spool, kill lines, choke manifold and lines, and valves shall be suitable for H2S service.
- g. Communication:
Company vehicles equipped with cellular telephone.

COG OPERATING LLC has conducted a review to determine if an H2S contingency plan is required for the above referenced well. We were able to conclude that any potential hazardous volume would be minimal. H2S concentrations of wells in this area from surface to TD are low enough; therefore, we do not believe that an H2S contingency plan is necessary.

W A R N I N G

**YOU ARE ENTERING AN H₂S AREA
AUTHORIZED PERSONNEL ONLY**

- 1. BEARDS OR CONTACT LENSES NOT ALLOWED***
- 2. HARD HATS REQUIRED***
- 3. SMOKING IN DESIGNATED AREAS ONLY***
- 4. BE WIND CONSCIOUS AT ALL TIMES***
- 5. CK WITH COG OPERATING LLC FOREMAN AT MAIN OFFICE***

COG OPERATING LLC

1-575-748-6940

EMERGENCY CALL LIST

	<u>OFFICE</u>	<u>MOBILE</u>
COG OPERATING LLC OFFICE	575-748-6940	
SETH WILD	432-683-7443	432-528-3633
WALTER ROYE	575-748-6940	432-934-1886

EMERGENCY RESPONSE NUMBERS

	<u>OFFICE</u>
STATE POLICE	575-748-9718
EDDY COUNTY SHERIFF	575-746-2701
EMERGENCY MEDICAL SERVICES (AMBULANCE)	911 or 575-746-2701
EDDY COUNTY EMERGENCY MANAGEMENT (HARRY BURGESS)	575-887-9511
STATE EMERGENCY RESPONSE CENTER (SERC)	575-476-9620
CARLSBAD POLICE DEPARTMENT	575-885-2111
CARLSBAD FIRE DEPARTMENT	575-885-3125
NEW MEXICO OIL CONSERVATION DIVISION	575-748-1283
INDIAN FIRE & SAFETY	800-530-8693
HALLIBURTON SERVICES	800-844-8451

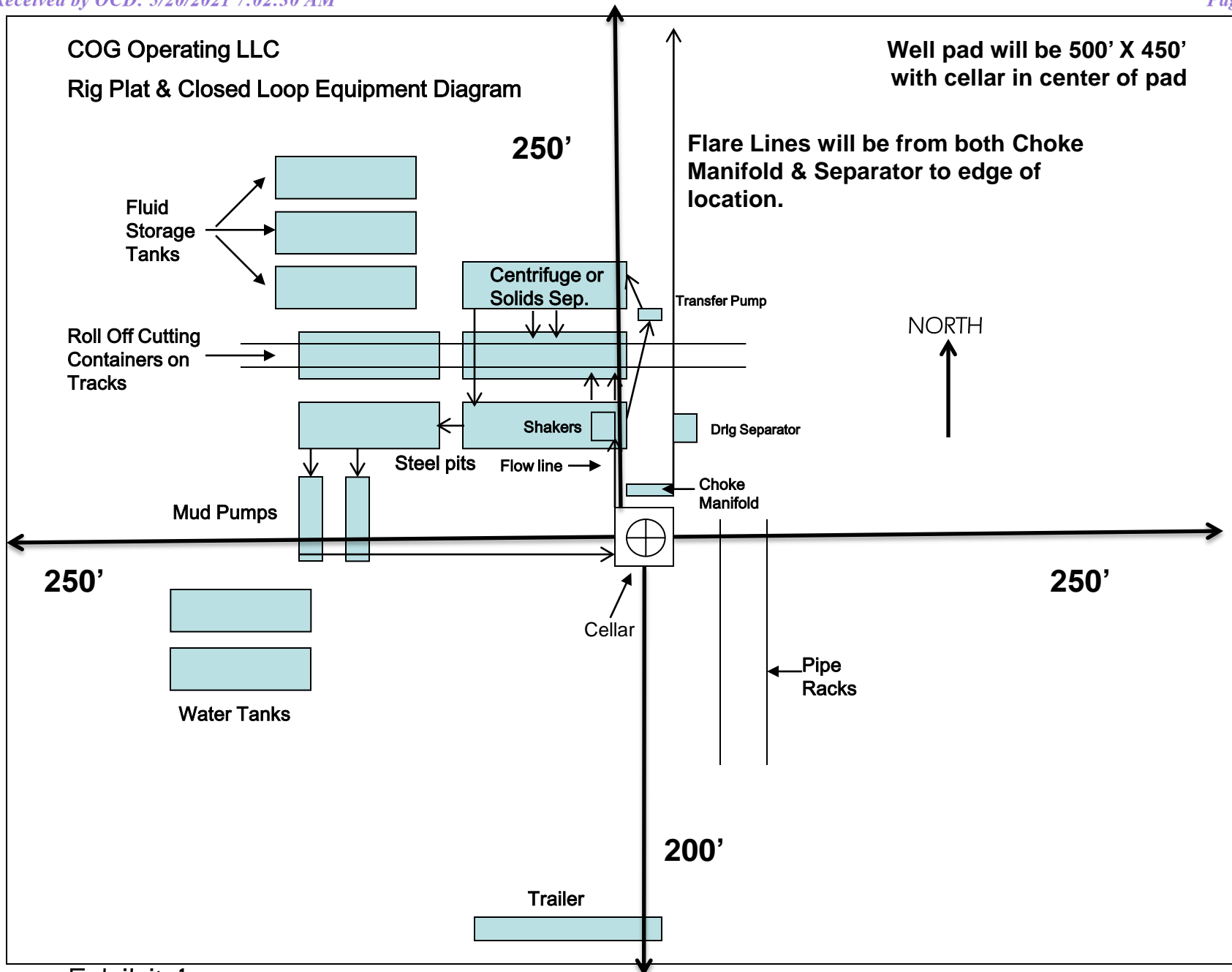


Exhibit 1

Intent ☐ As Drilled ☐

API #		
Operator Name:	Property Name:	Well Number

Kick Off Point (KOP)

UL	Section	Township	Range	Lot	Feet	From N/S	Feet	From E/W	County
Latitude					Longitude				NAD

First Take Point (FTP)

UL	Section	Township	Range	Lot	Feet	From N/S	Feet	From E/W	County
Latitude					Longitude				NAD

Last Take Point (LTP)

UL	Section	Township	Range	Lot	Feet	From N/S	Feet	From E/W	County
Latitude					Longitude				NAD

Is this well the defining well for the Horizontal Spacing Unit? ☐Is this well an infill well? ☐

If infill is yes please provide API if available, Operator Name and well number for Defining well for Horizontal Spacing Unit.

API #		
Operator Name:	Property Name:	Well Number

KZ 06/29/2018



U.S. Department of the Interior
BUREAU OF LAND MANAGEMENT

Drilling Plan Data Report

05/18/2021

APD ID: 10400067918

Submission Date: 01/17/2021

Highlighted data
reflects the most
recent changes

Operator Name: COG OPERATING LLC

Well Name: AZORES FEDERAL COM

Well Number: 704H

[Show Final Text](#)

Well Type: OIL WELL

Well Work Type: Drill

Section 1 - Geologic Formations

Formation ID	Formation Name	Elevation	True Vertical Depth	Measured Depth	Lithologies	Mineral Resources	Producing Formation
1386239	QUATERNARY	3501	0	0	ALLUVIUM	NONE	N
1386218	RUSTLER	2735	766	766	ALLUVIUM	NONE	N
1386219	TOP SALT	2427	1074	1074	SALT	NONE	N
1386234	BOTTOM SALT	-875	4376	4376	ANHYDRITE, SALT	NONE	N
1386237	LAMAR	-1091	4592	4592	SANDSTONE	NONE	N
1386226	BELL CANYON	-1126	4627	4627	SANDSTONE, SILTSTONE	NONE	N
1386221	CHERRY CANYON	-1949	5450	5450	SANDSTONE, SILTSTONE	NATURAL GAS, OIL	N
1386227	BRUSHY CANYON	-3438	6939	6939	SANDSTONE, SILTSTONE	NATURAL GAS, OIL	N
1386231	BONE SPRING LIME	-5021	8522	8522	LIMESTONE	NATURAL GAS, OIL	N
1386223	BONE SPRING 1ST	-6131	9632	9632	SANDSTONE	NATURAL GAS, OIL	N
1386233		-10937	9653	9653			N
1386224	BONE SPRING 2ND	-6753	10254	10254	SANDSTONE	NATURAL GAS, OIL	N
1386217	BONE SPRING 3RD	-8022	11523	11523	SANDSTONE	NATURAL GAS, OIL	N
1386228	WOLFCAMP	-8472	11973	11973	SILTSTONE	NATURAL GAS, OIL	Y
1386246	WOLFCAMP	-8979	12480	12480	SHALE	NATURAL GAS, OIL	N

Section 2 - Blowout Prevention

Operator Name: COG OPERATING LLC**Well Name:** AZORES FEDERAL COM**Well Number:** 704H**Pressure Rating (PSI):** 10M**Rating Depth:** 11975**Equipment:** Annular. The BOP equipment will include a Kelly cock and floor safety valve (inside BOP) and choke lines and choke manifold.**Requesting Variance?** YES**Variance request:** Request a 5M variance on a 10M system. (5M variance attached in section 8). A variance is requested for the use of a flexible choke line from the BOP to choke manifold. See attached for specs and hydrostatic test chart.**Testing Procedure:** BOP/BOPE will be tested by an independent service company to 250 psi low and the high pressure indicated above per Onshore Order 2 requirements. The System may be upgraded to a higher pressure but still tested to the working pressure listed in the table above. If the system is upgraded all of the components installed will be functional and tested.**Choke Diagram Attachment:**

COG_Azores_10M_Choke_20210115184014.pdf

BOP Diagram Attachment:

COG_Azores_10M_BOP_20210115184041.pdf

COG_Azores_Flex_Hose_Variance_20210115184101.pdf

Pressure Rating (PSI): 5M**Rating Depth:** 11493**Equipment:** Annular. The BOP equipment will include a Kelly cock and floor safety valve (inside BOP) and choke lines and choke manifold.**Requesting Variance?** NO**Variance request:** A variance is requested for the use of a flexible choke line from the BOP to choke manifold. See attached for specs and hydrostatic test chart.**Testing Procedure:** BOP/BOPE will be tested by an independent service company to 250 psi low and the high pressure indicated above per Onshore Order 2 requirements. The System may be upgraded to a higher pressure but still tested to the working pressure listed in the table above. If the system is upgraded all of the components installed will be functional and tested.**Choke Diagram Attachment:**

COG_Azores_5M_Choke_20210115183103.pdf

BOP Diagram Attachment:

COG_Azores_5M_BOP_20210115183112.pdf

COG_Azores_Flex_Hose_Variance_20210115183807.pdf

Operator Name: COG OPERATING LLC

Well Name: AZORES FEDERAL COM

Well Number: 704H

Section 3 - Casing

Casing ID	String Type	Hole Size	Csg Size	Condition	Standard	Tapered String	Top Set MD	Bottom Set MD	Top Set TVD	Bottom Set TVD	Top Set MSL	Bottom Set MSL	Calculated casing length MD	Grade	Weight	Joint Type	Collapse SF	Burst SF	Joint SF Type	Joint SF	Body SF Type	Body SF
1	SURFACE	14.75	10.75	NEW	API	N	0	1024	0	1024	3501	2477	1024	J-55	45.5	OTHER - BTC	4.56	1.15	DRY	17.08	DRY	15.35
2	INTERMEDIATE	8.75	7.625	NEW	API	Y	0	11493	0	11493	-6907	-7992	11493	HCP-110	29.7	OTHER - FJM	1.25	1.51	DRY	1.93	DRY	2.75
3	PRODUCTION	6.75	5.5	NEW	API	Y	0	22230	0	11493	-6907	-7992	22230	P-110	23	OTHER - Talon HTQ	2.05	2.32	DRY	2.57	DRY	2.65

Casing Attachments

Casing ID: 1 String Type: SURFACE

Inspection Document:

Spec Document:

Tapered String Spec:

Casing Design Assumptions and Worksheet(s):

COG_Azores_704H_Casing_Prog_20210116202858.pdf

Operator Name: COG OPERATING LLC

Well Name: AZORES FEDERAL COM

Well Number: 704H

Casing Attachments

Casing ID: 2 String Type: INTERMEDIATE

Inspection Document:

Spec Document:

Tapered String Spec:

COG_Azores_704H_Casing_Prog_20210116203030.pdf

Casing Design Assumptions and Worksheet(s):

COG_Azores_704H_Casing_Prog_20210116203044.pdf

Casing ID: 3 String Type: PRODUCTION

Inspection Document:

Spec Document:

Tapered String Spec:

COG_Azores_704H_Casing_Prog_20210116203122.pdf

Casing Design Assumptions and Worksheet(s):

COG_Azores_704H_Casing_Prog_20210116203156.pdf

Section 4 - Cement

String Type	Lead/Tail	Stage Tool Depth	Top MD	Bottom MD	Quantity(sx)	Yield	Density	Cu Ft	Excess%	Cement type	Additives
SURFACE	Lead	1	0	1024	420	1.75	13.5	735	50	Class C	4% Gel
SURFACE	Tail		0	1024	250	1.34	14.8	335	50	C	2% CaCl2
INTERMEDIATE	Lead		0	1149 3	1000	2.8	11	2800	50	NeoCem	No additives
INTERMEDIATE	Tail		0	1149 3	300	1.1	16.4	330	50	Class H	No additives
PRODUCTION	Lead	7500	1197 5	2223 0	750	2	12.7	1500	35	Lead: 35:65:6 H Blend	No additives

Operator Name: COG OPERATING LLC

Well Name: AZORES FEDERAL COM

Well Number: 704H

String Type	Lead/Tail	Stage Tool Depth	Top MD	Bottom MD	Quantity(sx)	Yield	Density	Cu Ft	Excess%	Cement type	Additives
PRODUCTION	Tail		1197 5	2223 0	1000	1.24	14.4	1240	35	Tail: 50:50:2 Class H Blend	No additives

Section 5 - Circulating Medium

Mud System Type: Closed

Will an air or gas system be Used? NO

Description of the equipment for the circulating system in accordance with Onshore Order #2:

Diagram of the equipment for the circulating system in accordance with Onshore Order #2:

Describe what will be on location to control well or mitigate other conditions: Sufficient mud materials to maintain mud properties and meet minimum lost circulation and weight increase requirements will be kept on location at all times

Describe the mud monitoring system utilized: PVT/Pason/Visual Monitoring

Circulating Medium Table

Top Depth	Bottom Depth	Mud Type	Min Weight (lbs/gal)	Max Weight (lbs/gal)	Density (lbs/cu ft)	Gel Strength (lbs/100 sqft)	PH	Viscosity (CP)	Salinity (ppm)	Filtration (cc)	Additional Characteristics
1024	1149 3	OTHER : Brine Diesel Emulsion	8.6	9.4							Brine Diesel Emulsion
1149 3	2223 0	OIL-BASED MUD	10.5	12							OBM
0	1024	OTHER : Fresh water gel	8.4	8.6							Fresh water gel

Operator Name: COG OPERATING LLC**Well Name:** AZORES FEDERAL COM**Well Number:** 704H

Section 6 - Test, Logging, Coring

List of production tests including testing procedures, equipment and safety measures:

None planned

List of open and cased hole logs run in the well:

COMPENSATED NEUTRON LOG,GAMMA RAY LOG,

Coring operation description for the well:

None planned

Section 7 - Pressure

Anticipated Bottom Hole Pressure: 7475**Anticipated Surface Pressure:** 4840**Anticipated Bottom Hole Temperature(F):** 175**Anticipated abnormal pressures, temperatures, or potential geologic hazards?** NO**Describe:****Contingency Plans geohazards description:****Contingency Plans geohazards attachment:****Hydrogen Sulfide drilling operations plan required?** YES**Hydrogen sulfide drilling operations plan:**

COG_Azores_703H_704H_H2S_Schem_20210116194425.pdf

COG_Azores_H2S_SUP_20210115185729.pdf

Section 8 - Other Information

Proposed horizontal/directional/multi-lateral plan submission:

COG_Azores_704H_Directional_Plan_20210116203535.pdf

COG_Azores_704H_AC_RPT_20210116203544.pdf

Other proposed operations facets description:

Geological formations on Section 2 in AFMSS II are not correct. See drilling program attached for correct formations.

Drilling Program.

Cement Program.

GCP.

Talon.

Proprietary Connections Performance.

Other proposed operations facets attachment:

5.500_23.00__0.415__P110_RY_USS_TALON_HTQ_RD5.900_Data_Sheet_07_21_2020_20210115185901.pdf

COG_Azorezs_Fed_Com_GCP_20210116162810.pdf

Proprietary_Connections_Performance_Data_7.6250_29.7000_0.3750__P110_HC_20210115185909.pdf

COG_Azores_704H_Drilling_Program_20210116203600.pdf

COG_Azores_704H_Cement_Prog_20210116203608.pdf

Operator Name: COG OPERATING LLC

Well Name: AZORES FEDERAL COM

Well Number: 704H

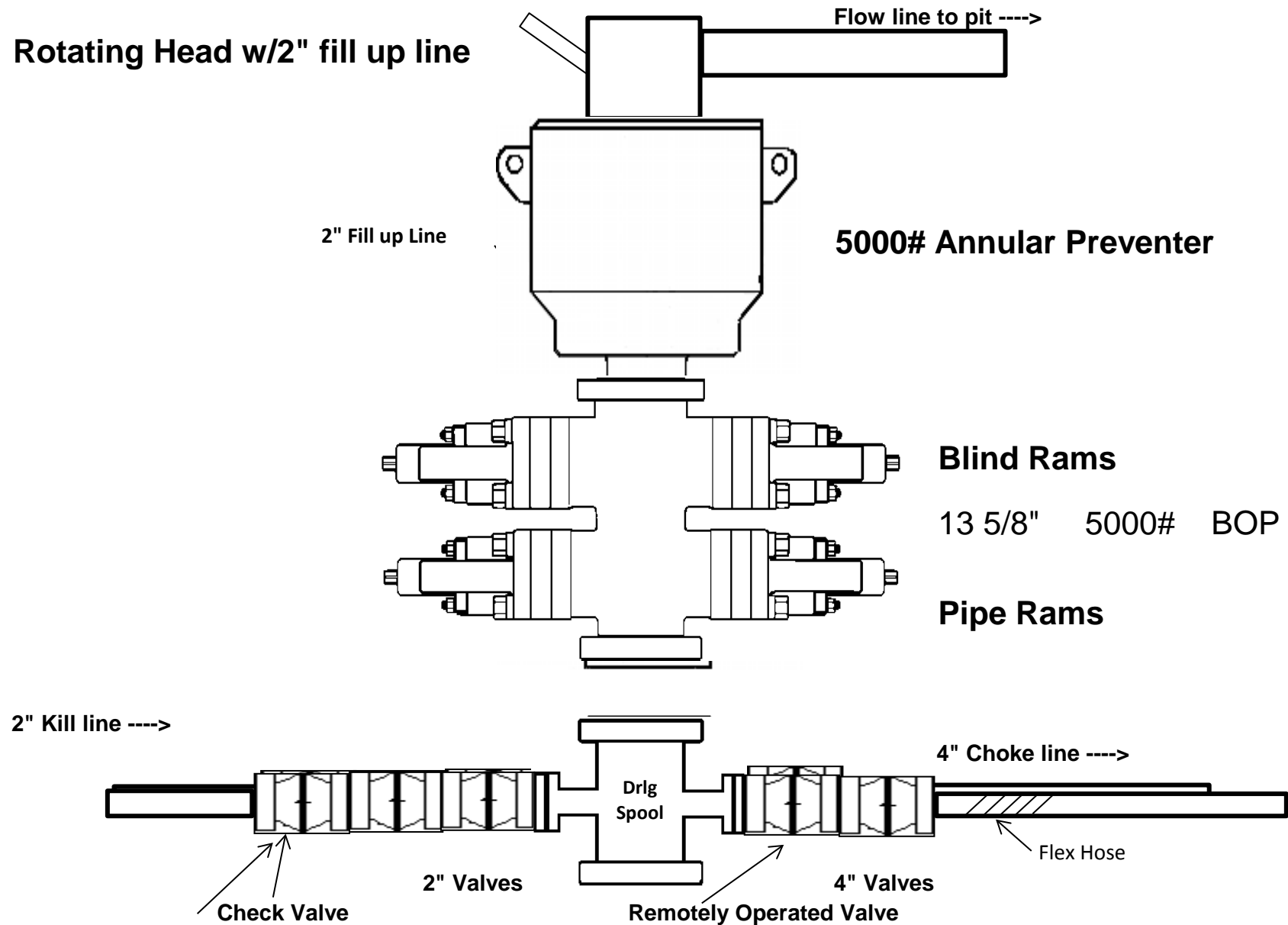
Proprietary_Connections_Performance_Data_5.5000_23.0000_0.4150__USS_RYS110_20210407110253.pdf

Other Variance attachment:

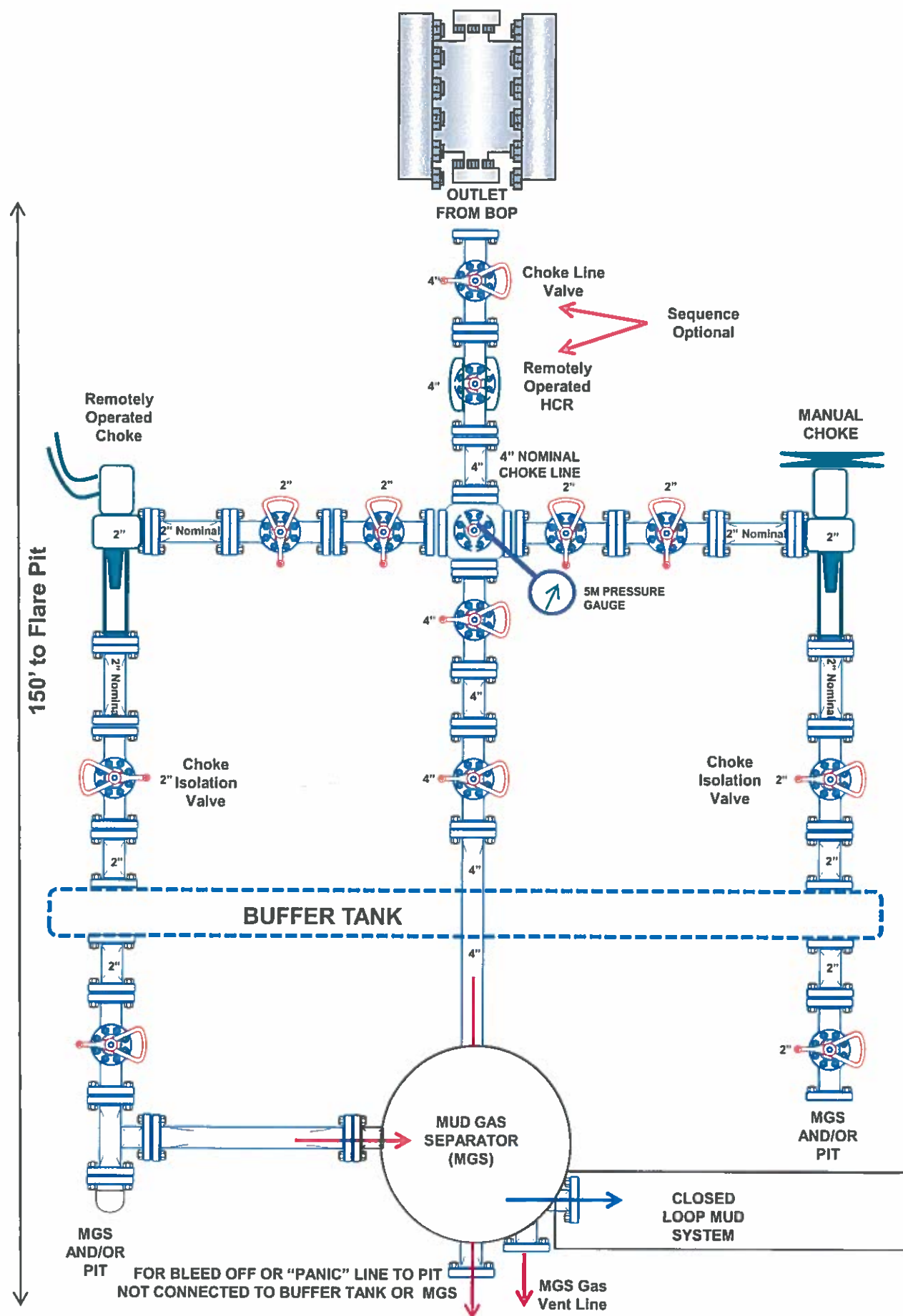
COG_5M_Variance_Well_Plan_20200513161353.pdf

CONFIDENTIAL

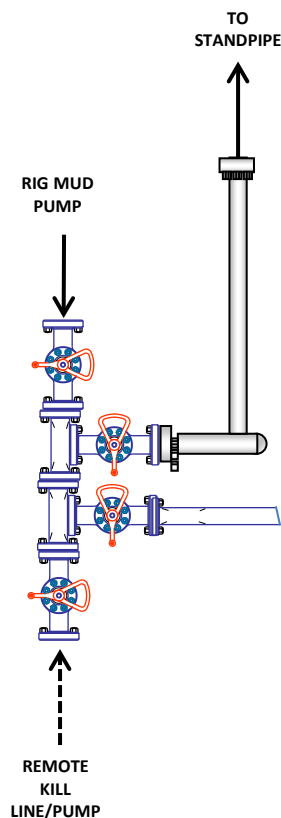
5,000 psi BOP Schematic



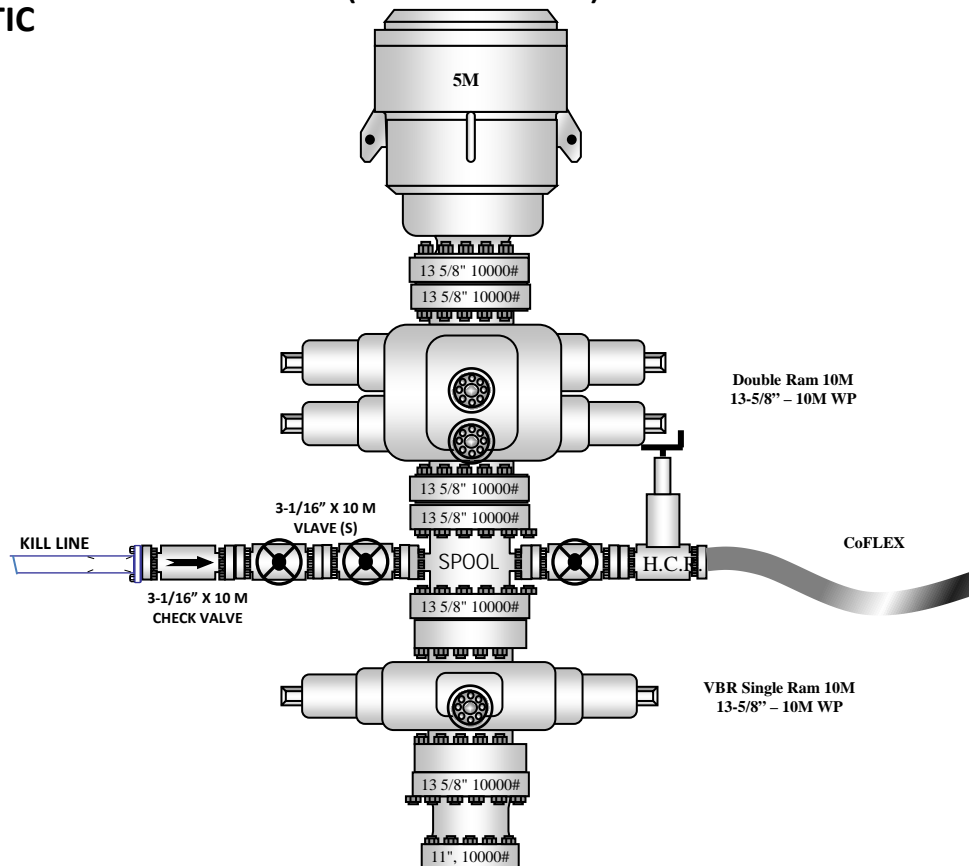
5M Choke Manifold Equipment (WITH MGS + CLOSED LOOP)



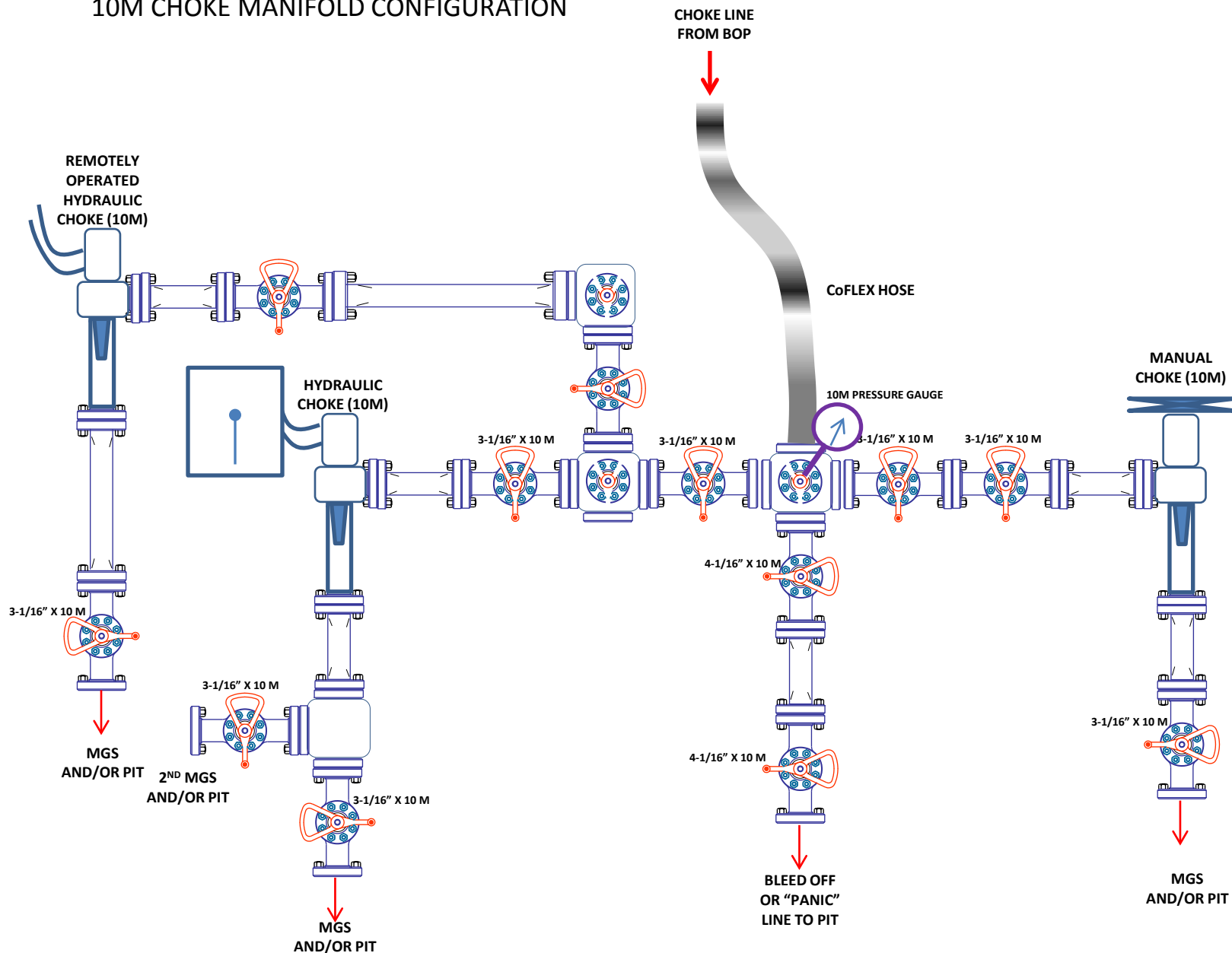
10M REMOTE KILL SCHEMATIC



10M BOP Stack (5M Annular)



10M CHOKE MANIFOLD CONFIGURATION



District I

1625 N. French Dr., Hobbs, NM 88240
Phone:(575) 393-6161 Fax:(575) 393-0720

District II

811 S. First St., Artesia, NM 88210
Phone:(575) 748-1283 Fax:(575) 748-9720

District III

1000 Rio Brazos Rd., Aztec, NM 87410
Phone:(505) 334-6178 Fax:(505) 334-6170

District IV

1220 S. St Francis Dr., Santa Fe, NM 87505
Phone:(505) 476-3470 Fax:(505) 476-3462

State of New Mexico
Energy, Minerals and Natural Resources
Oil Conservation Division
1220 S. St Francis Dr.
Santa Fe, NM 87505

CONDITIONS

Action 28916

CONDITIONS

Operator: COG OPERATING LLC 600 W Illinois Ave Midland, TX 79701	OGRID: 229137
	Action Number: 28916
	Action Type: [C-101] BLM - Federal/Indian Land Lease (Form 3160-3)

CONDITIONS

Created By	Condition	Condition Date
pkautz	Will require a File As Drilled C-102 and a Directional Survey with the C-104	7/6/2021
pkautz	Once the well is spud, to prevent ground water contamination through whole or partial conduits from the surface, the operator shall drill without interruption through the fresh water zone or zones and shall immediately set in cement the water protection string	7/6/2021