



523 Park Point Dr, Suite 200  
Golden, CO 80401

---

**Certificate of Ownership**

I have reviewed the ownership of the oil and gas leasehold for State of New Mexico lease numbers VB-0179 and V0-2884, covering the NW/4 and S/2 of Section 20 and the NE/4 of Section 20, respectively, in Township 24 South, Range 33 East, Lea County, New Mexico, for purposes of identifying an "area of uniform ownership" as set forth in NMAC 19.15.16.15B(8) and C(7). As of this date below, the ownership in the above described lease and lands is uniform as to the mineral estate in the objective formation as provided in NMAC 19.15.16.15B(8) and C(7).

TAP ROCK RESOURCES LLC

A handwritten signature in black ink, appearing to read "Erica Hixson", written over a horizontal line.

Erica Hixson  
Landman  
June 18, 2021

District I  
1625 N. French Dr., Hobbs, NM 88240  
Phone: (575) 393-6161 Fax: (575) 393-0720  
District II  
811 S. First St., Artesia, NM 88210  
Phone: (575) 748-1283 Fax: (575) 748-9720  
District III  
1000 Rio Brazos Road, Aztec, NM 87410  
Phone: (505) 334-6178 Fax: (505) 334-6170  
District IV  
1220 S. St. Francis Dr., Santa Fe, NM 87505  
Phone: (505) 476-3460 Fax: (505) 476-3462

State of New Mexico  
Energy, Minerals & Natural Resources  
Department  
OIL CONSERVATION DIVISION  
1220 South St. Francis Dr.  
Santa Fe, NM 87505

FORM C-102

Revised August 1, 2011

Submit one copy to appropriate

District Office

☐ AMENDED REPORT

## WELL LOCATION AND ACREAGE DEDICATION PLAT

<sup>1</sup> API Number 30-025-48563	<sup>2</sup> Pool Code 98135	<sup>3</sup> Pool Name WC-025 G-09 S243310P; UPPER WOLFCAMP
<sup>4</sup> Property Code 325410	<sup>5</sup> Property Name HYPERION STATE COM	<sup>6</sup> Well Number 223H
<sup>7</sup> OGRID No. #372043	<sup>8</sup> Operator Name TAP ROCK OPERATING, LLC.	<sup>9</sup> Elevation 3562'

<sup>10</sup>Surface Location


UL or lot no.	Section	Township	Range	Lot Idn	Feet from the	North/South line	Feet from the	East/West line	County
A	20	24-S	33-E	-	635'	NORTH	1220'	EAST	LEA

<sup>11</sup>Bottom Hole Location If Different From Surface

UL or lot no.	Section	Township	Range	Lot Idn	Feet from the	North/South line	Feet from the	East/West line	County
0	20	24-S	33-E	-	30'	SOUTH	1485'	EAST	LEA




<sup>12</sup> Dedicated Acres 160	<sup>13</sup> Joint or Infill	<sup>14</sup> Consolidation Code	<sup>15</sup> Order No.
--------------------------------------	-------------------------------	----------------------------------	-------------------------

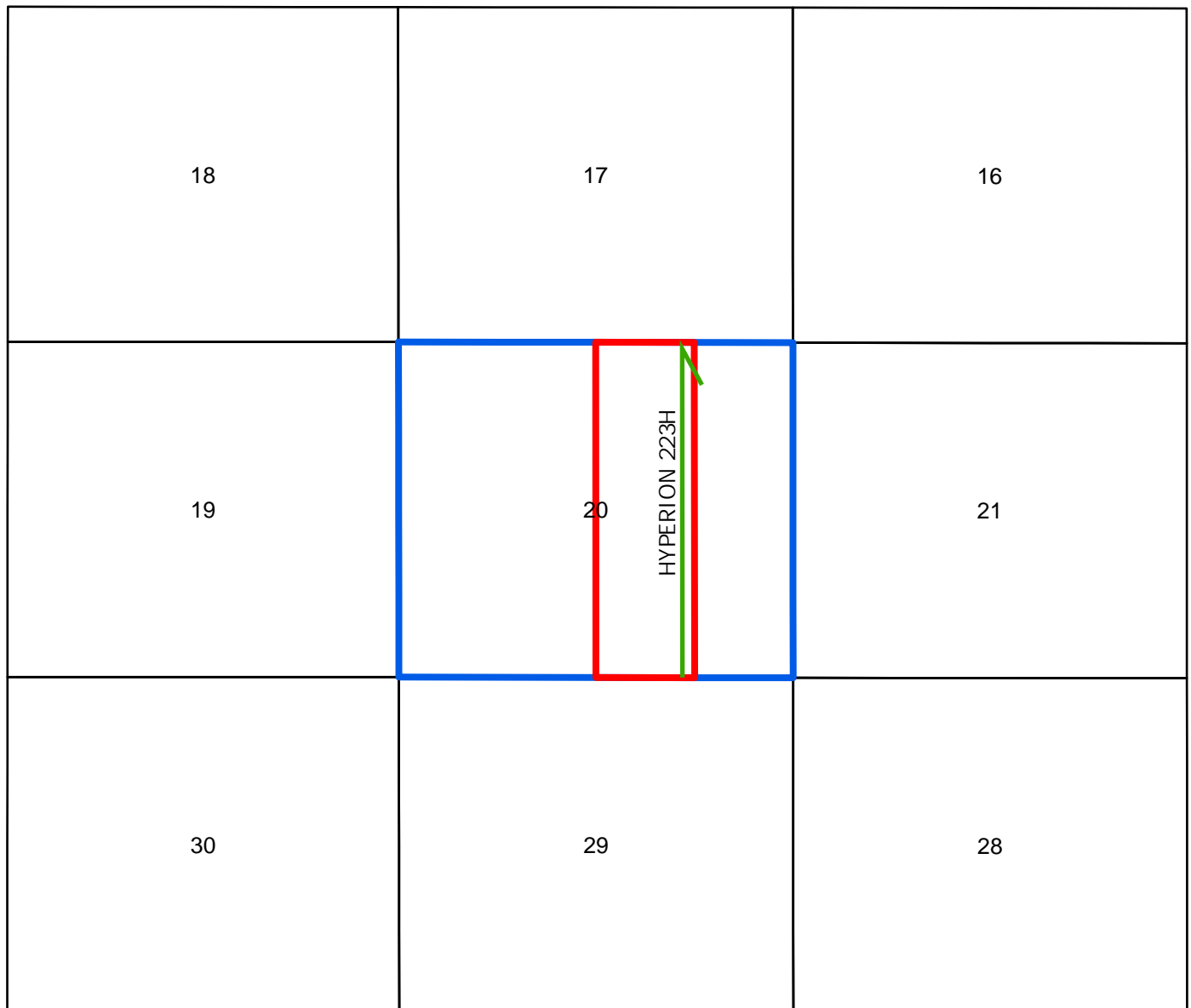
No allowable will be assigned to this completion until all interests have been consolidated or a non-standard unit has been approved by the division.



**AREA OF COMMON OWNERSHIP**

Section 20: All  
Township 24 South, Range 33 East  
Lea County, New Mexico

-  Area of Common Ownership
-  Standard Horizontal Spacing Unit
-  Hyperion 223H



**District I**  
1625 N. French Dr., Hobbs, NM 88240  
Phone:(575) 393-6161 Fax:(575) 393-0720  
**District II**  
811 S. First St., Artesia, NM 88210  
Phone:(575) 748-1283 Fax:(575) 748-9720  
**District III**  
1000 Rio Brazos Rd., Aztec, NM 87410  
Phone:(505) 334-6178 Fax:(505) 334-6170  
**District IV**  
1220 S. St Francis Dr., Santa Fe, NM 87505  
Phone:(505) 476-3470 Fax:(505) 476-3462

**State of New Mexico**  
**Energy, Minerals and Natural Resources**  
**Oil Conservation Division**  
**1220 S. St Francis Dr.**  
**Santa Fe, NM 87505**

CONDITIONS  
  
Action 33042

CONDITIONS

Operator: TAP ROCK OPERATING, LLC 523 Park Point Drive Golden, CO 80401	OGRID: 372043
	Action Number: 33042
	Action Type: [C-102] Well Location & Acreage Plat (C-102)

CONDITIONS

Created By	Condition	Condition Date
pkautz	None	7/13/2021