

<b>Well Name:</b> FORTY NINER RIDGE UNIT	<b>Well Location:</b> T23S / R30E / SEC 22 / LOT P / 32.2833117 / -103.8628567	<b>County or Parish/State:</b> EDDY / NM
<b>Well Number:</b> 117H	<b>Type of Well:</b> CONVENTIONAL GAS WELL	<b>Allottee or Tribe Name:</b>
<b>Lease Number:</b> NMNM0531277, NMNM0531731	<b>Unit or CA Name:</b> FORTY NINER RIDGE UNIT	<b>Unit or CA Number:</b> NMNM70951X
<b>US Well Number:</b> 3001547891	<b>Well Status:</b> Drilling Well	<b>Operator:</b> MEWBOURNE OIL COMPANY

Notice of Intent

**Type of Submission:** Notice of Intent

**Date Sundry Submitted:** 07/01/2021

**Date proposed operation will begin:** 07/01/2021

**Type of Action** Other

**Time Sundry Submitted:** 10:13

**Procedure Description:** Mewbourne Oil Company request approval to make the following changes to the approved APD: Change BOPE from 10M to 5M For any questions contact Mike Loy

Surface Disturbance

**Is any additional surface disturbance proposed?:** No

NOI Attachments

- Procedure Description**
- Forty\_Niner\_Ridge\_Unit\_117H\_Multi\_Bowl\_WH\_20210701101311.pdf
  - Forty\_Niner\_Ridge\_Unit\_117H\_5M\_BOPE\_Choke\_Diagram\_20210701101149.pdf
  - Forty\_Niner\_Ridge\_Unit\_117H\_5M\_BOPE\_Schematic\_20210701101149.pdf

Received by OCD: 8/4/2021 11:55:51 AM

Page 2 of 6

<b>Well Name:</b> FORTY NINER RIDGE UNIT	<b>Well Location:</b> T23S / R30E / SEC 22 / LOT P / 32.2833117 / -103.8628567	<b>County or Parish/State:</b> EDDY / NM
<b>Well Number:</b> 117H	<b>Type of Well:</b> CONVENTIONAL GAS WELL	<b>Allottee or Tribe Name:</b>
<b>Lease Number:</b> NMNM0531277, NMNM0531731	<b>Unit or CA Name:</b> FORTY NINER RIDGE UNIT	<b>Unit or CA Number:</b> NMNM70951X
<b>US Well Number:</b> 3001547891	<b>Well Status:</b> Drilling Well	<b>Operator:</b> MEWBOURNE OIL COMPANY

Operator Certification

I certify that the foregoing is true and correct. Title 18 U.S.C. Section 1001 and Title 43 U.S.C. Section 1212, make it a crime for any person knowingly and willfully to make to any department or agency of the United States any false, fictitious or fraudulent statements or representations as to any matter within its jurisdiction. Electronic submission of Sundry Notices through this system satisfies regulations requiring a submission of Form 3160-5 or a Sundry Notice.

<b>Operator Electronic Signature:</b> BRADLEY BISHOP	<b>Signed on:</b> JUL 01, 2021 10:13 AM
<b>Name:</b> MEWBOURNE OIL COMPANY	
<b>Title:</b> Regulatory	
<b>Street Address:</b> PO Box 5270	
<b>City:</b> Hobbs	<b>State:</b> NM
<b>Phone:</b> (575) 393-5905	
<b>Email address:</b> bbishop@mewbourne.com	

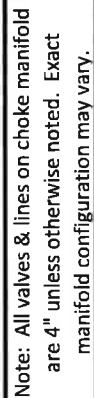
Field Representative

<b>Representative Name:</b> Mike Loy		
<b>Street Address:</b>		
<b>City:</b> Hobbs	<b>State:</b> NM	<b>Zip:</b> 88240
<b>Phone:</b> (575)263-4941		
<b>Email address:</b> mloy@mewbourne.com		

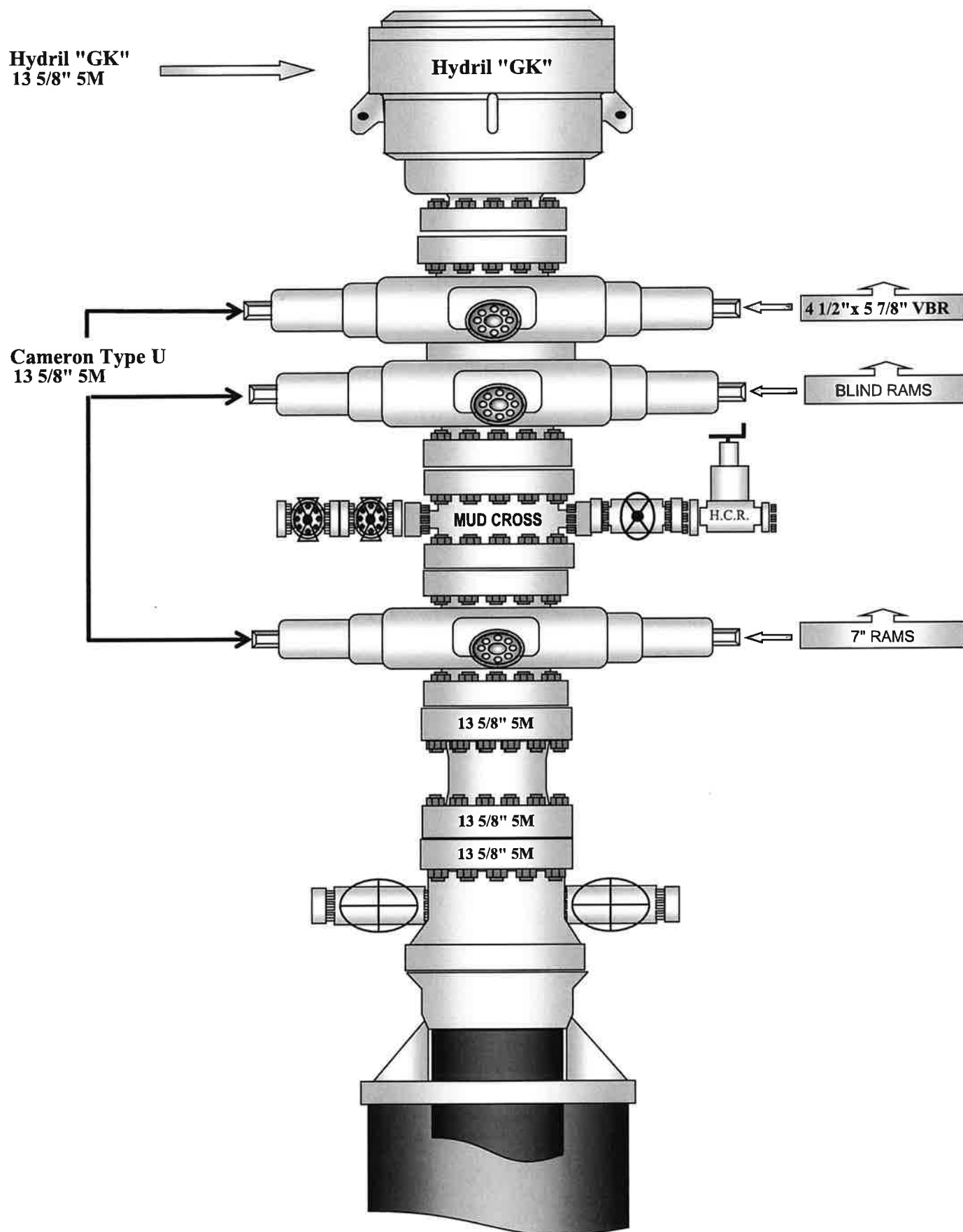
BLM Point of Contact

<b>BLM POC Name:</b> ZOTA M STEVENS	<b>BLM POC Title:</b> Petroleum Engineer
<b>BLM POC Phone:</b> 5752345998	<b>BLM POC Email Address:</b> ZSTEVENS@BLM.GOV
<b>Disposition:</b> Approved	<b>Disposition Date:</b> 07/21/2021
<b>Signature:</b> ZOTA STEVENS	

**Drawing not to scale**

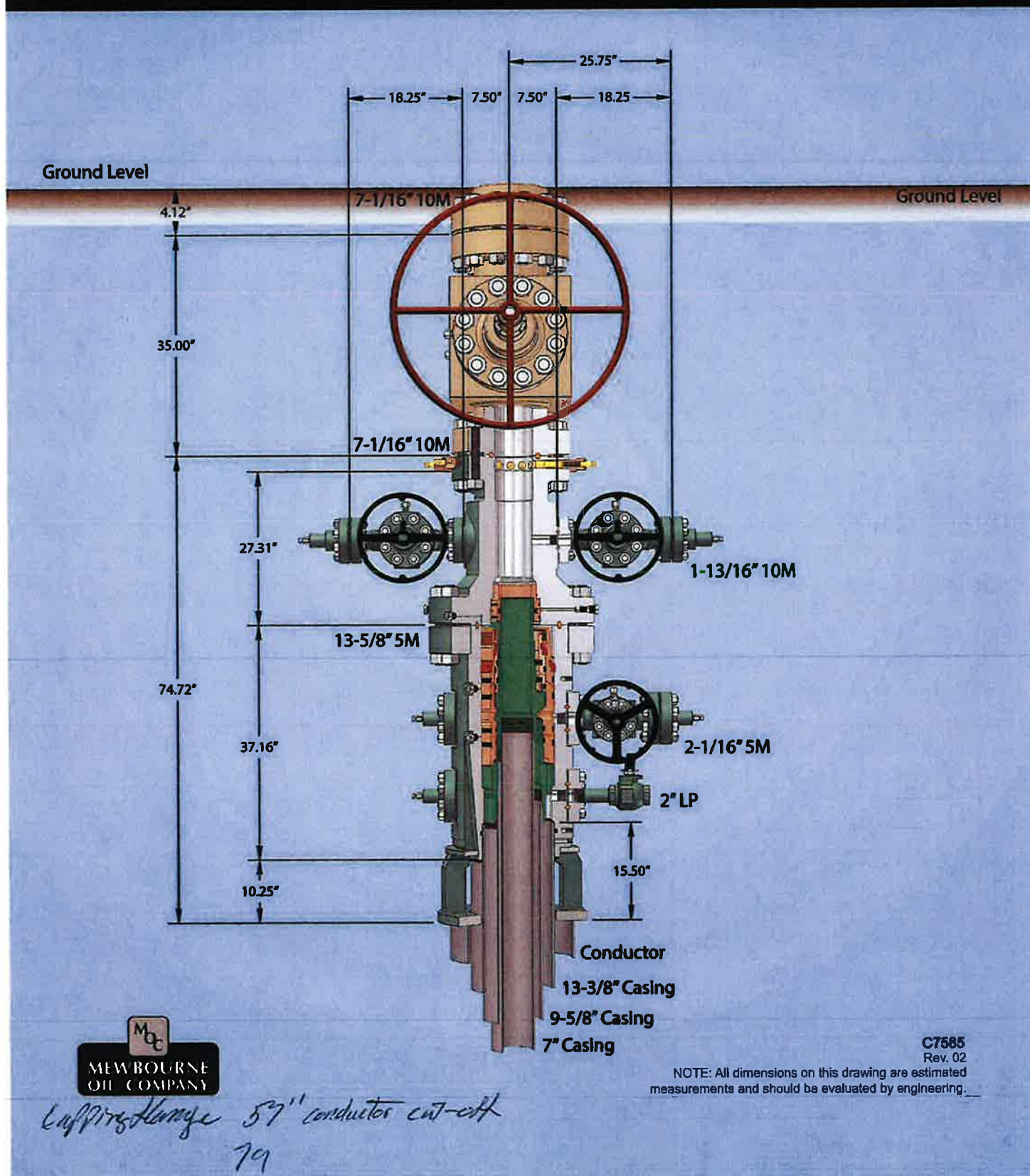


5M BOPE Schematic





# 13-5/8" MN-DS Wellhead System





**District I**  
1625 N. French Dr., Hobbs, NM 88240  
Phone:(575) 393-6161 Fax:(575) 393-0720  
**District II**  
811 S. First St., Artesia, NM 88210  
Phone:(575) 748-1283 Fax:(575) 748-9720  
**District III**  
1000 Rio Brazos Rd., Aztec, NM 87410  
Phone:(505) 334-6178 Fax:(505) 334-6170  
**District IV**  
1220 S. St Francis Dr., Santa Fe, NM 87505  
Phone:(505) 476-3470 Fax:(505) 476-3462

**State of New Mexico**  
**Energy, Minerals and Natural Resources**  
**Oil Conservation Division**  
**1220 S. St Francis Dr.**  
**Santa Fe, NM 87505**

CONDITIONS  
  
Action 39906

CONDITIONS

Operator: MEWBOURNE OIL CO P.O. Box 5270 Hobbs, NM 88241	OGRID: 14744
	Action Number: 39906
	Action Type: [C-103] NOI Change of Plans (C-103A)

CONDITIONS

Created By	Condition	Condition Date
jagarcia	None	8/6/2021