

| | | |
|--|---|-----------------------------------|
| Well Name: FORTY NINER RIDGE UNIT | Well Location: 32.2833941 / - 103.8628572 | County or Parish/State: EDDY / NM |
| Well Number: 118H | Type of Well: CONVENTIONAL GAS WELL | Allottee or Tribe Name: |
| Lease Number: NMNM0531277, NMNM0531731 | Unit or CA Name: FORTY NINER RIDGE UNIT | Unit or CA Number: NMNM70951X |
| US Well Number: 3001547905 | Well Status: Drilling Well | Operator: MEWBOURNE OIL COMPANY |

Notice of Intent

| | |
|--|------------------------------|
| Type of Submission: Notice of Intent | Type of Action Other |
| Date Sundry Submitted: 07/12/2021 | Time Sundry Submitted: 09:36 |
| Date proposed operation will begin: 07/12/2021 | |
| Procedure Description: Mewbourne Oil Company request to make the following changes to the approved APD Change BOP from 10M to 5M For any questions please contact Mike Loy | |

Surface Disturbance

Is any additional surface disturbance proposed?: No

NOI Attachments

Procedure Description

- Forty_Niner_Ridge_Unit_118H_5M_BOPE_Choke_Diagram_20210712093509.pdf
- Forty_Niner_Ridge_Unit_118H_5M_BOPE_Schematic_20210712093447.pdf
- Forty_Niner_Ridge_Unit_118H_5M_Multi_Bowl_WH_20210712093447.pdf

Received by OCD: 8/4/2021 11:33:24 AM

Page 2 of 6

| | | |
|---|--|--|
| Well Name: FORTY NINER RIDGE UNIT | Well Location: 32.2833941 / - 103.8628572 | County or Parish/State: EDDY / NM |
| Well Number: 118H | Type of Well: CONVENTIONAL GAS WELL | Allottee or Tribe Name: |
| Lease Number: NMNM0531277, NMNM0531731 | Unit or CA Name: FORTY NINER RIDGE UNIT | Unit or CA Number: NMNM70951X |
| US Well Number: 3001547905 | Well Status: Drilling Well | Operator: MEWBOURNE OIL COMPANY |

Operator Certification

I certify that the foregoing is true and correct. Title 18 U.S.C. Section 1001 and Title 43 U.S.C. Section 1212, make it a crime for any person knowingly and willfully to make to any department or agency of the United States any false, fictitious or fraudulent statements or representations as to any matter within its jurisdiction. Electronic submission of Sundry Notices through this system satisfies regulations requiring a submission of Form 3160-5 or a Sundry Notice.

| | |
|--|---|
| Operator Electronic Signature: BRADLEY BISHOP | Signed on: JUL 12, 2021 09:35 AM |
| Name: MEWBOURNE OIL COMPANY | |
| Title: Regulatory | |
| Street Address: PO Box 5270 | |
| City: Hobbs | State: NM |
| Phone: (575) 393-5905 | |
| Email address: bbishop@mewbourne.com | |

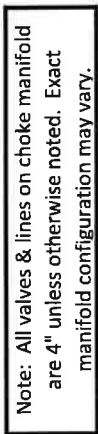
Field Representative

| | | |
|--|------------------|-------------------|
| Representative Name: Mike Loy | | |
| Street Address: | | |
| City: Hobbs | State: NM | Zip: 88240 |
| Phone: (575)263-4941 | | |
| Email address: mloy@mewbourne.com | | |

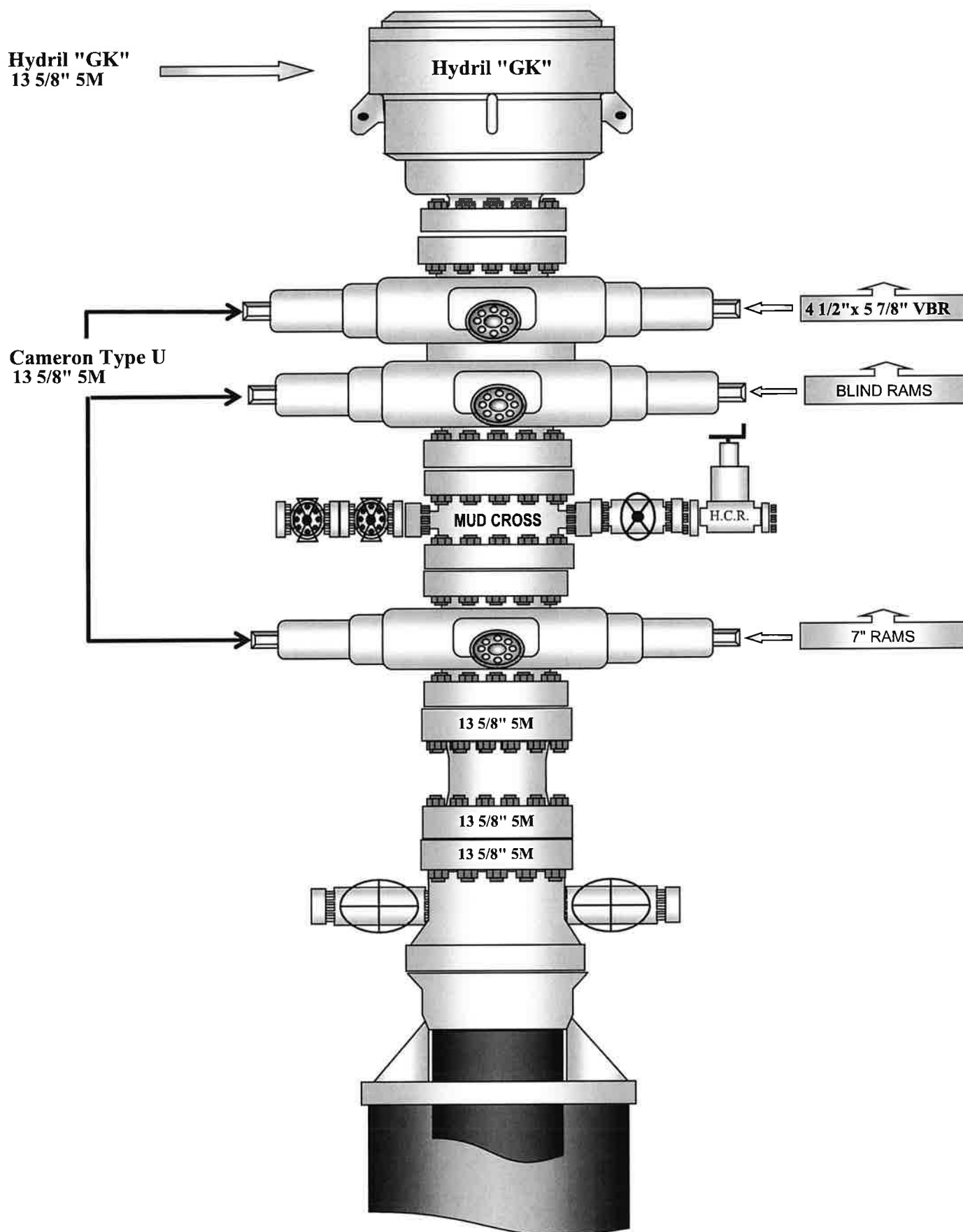
BLM Point of Contact

| | |
|-------------------------------------|--|
| BLM POC Name: ZOTA M STEVENS | BLM POC Title: Petroleum Engineer |
| BLM POC Phone: 5752345998 | BLM POC Email Address: ZSTEVENS@BLM.GOV |
| Disposition: Approved | Disposition Date: 07/21/2021 |
| Signature: ZOTA STEVENS | |

Drawing not to scale



5M BOPE Schematic

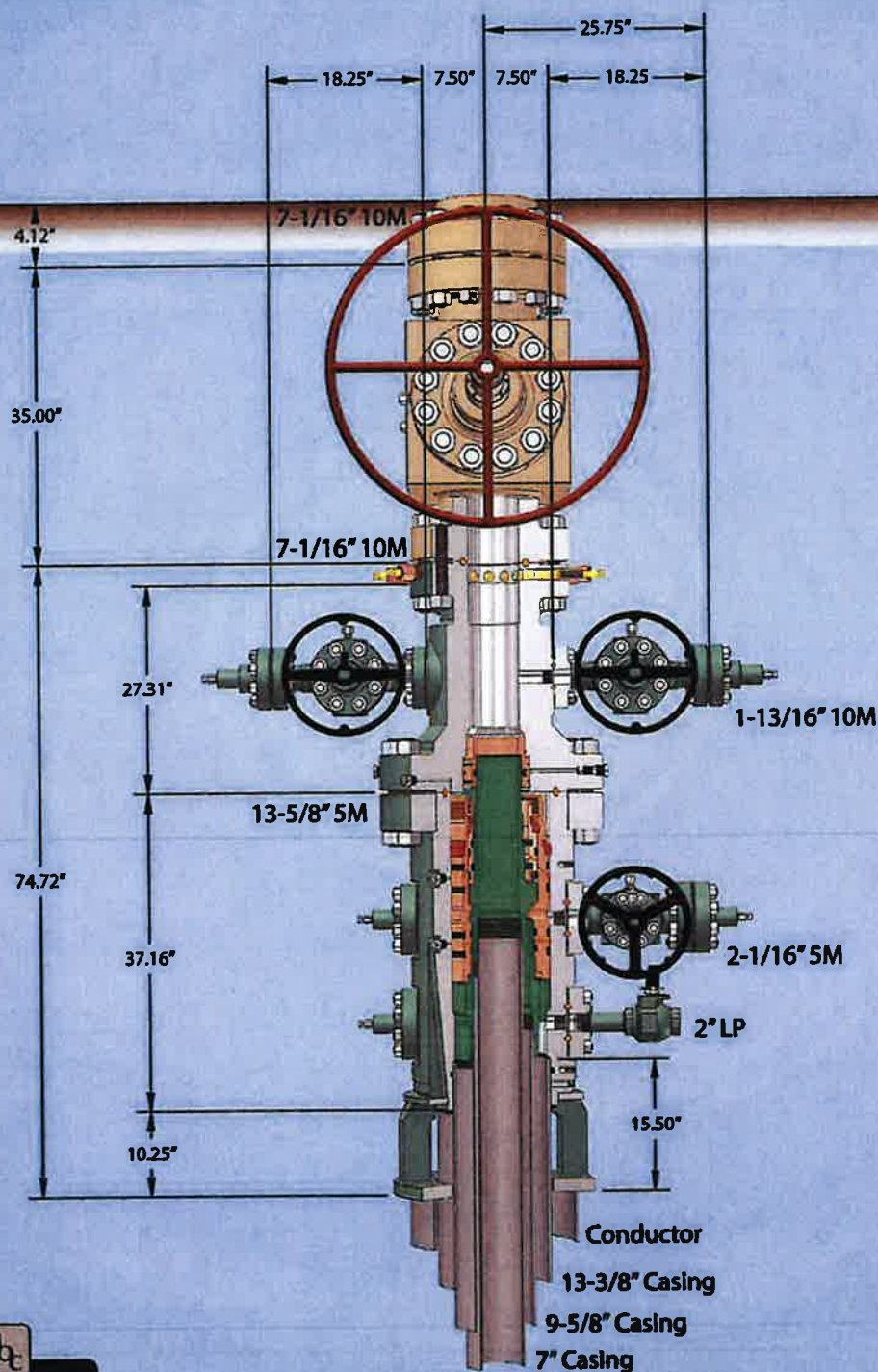




13-5/8" MN-DS Wellhead System

Ground Level

Ground Level

C7585
Rev. 02

NOTE: All dimensions on this drawing are estimated measurements and should be evaluated by engineering.

Capping Range 57" conductor cut-off
79

District I
1625 N. French Dr., Hobbs, NM 88240
Phone:(575) 393-6161 Fax:(575) 393-0720
District II
811 S. First St., Artesia, NM 88210
Phone:(575) 748-1283 Fax:(575) 748-9720
District III
1000 Rio Brazos Rd., Aztec, NM 87410
Phone:(505) 334-6178 Fax:(505) 334-6170
District IV
1220 S. St Francis Dr., Santa Fe, NM 87505
Phone:(505) 476-3470 Fax:(505) 476-3462

State of New Mexico
Energy, Minerals and Natural Resources
Oil Conservation Division
1220 S. St Francis Dr.
Santa Fe, NM 87505

CONDITIONS

Action 39901

CONDITIONS

| | |
|---|--|
| Operator: MEWBOURNE OIL CO P.O. Box 5270 Hobbs, NM 88241 | OGRID: 14744 |
| | Action Number: 39901 |
| | Action Type: [C-103] NOI Change of Plans (C-103A) |

CONDITIONS

| | | |
|------------|-----------|----------------|
| Created By | Condition | Condition Date |
| jagarcia | None | 8/6/2021 |