

District I
1625 N. French Dr., Hobbs, NM 88240
District II
811 S. First St., Artesia, NM 88210
District III
1000 Rio Brazos Rd., Aztec, NM 87410
District IV
1220 S. St. Francis Dr., Santa Fe, NM 87505

Oil Conservation Division
1220 South St. Francis Dr.
Santa Fe, NM 87505

Submit one copy to appropriate District Office

☒ AMENDED REPORT

I. REQUEST FOR ALLOWABLE AND AUTHORIZATION TO TRANSPORT

¹ Operator name and Address DJR Operating, LLC 1 Road 3263 Aztec, NM 87410		² OGRID Number 371838	
		³ Reason for Filing Code/ Effective Date NW	
⁴ API Number 30-043-21342	⁵ Pool Name Alamito N; Mancos (Oil)		⁶ Pool Code 98174
⁷ Property Code 325267	⁸ Property Name North Alamito Unit		⁹ Well Number 524H

II. ¹⁰ Surface Location

Ul or lot no. L	Section 31	Township 23N	Range 7W	Lot Idn	Feet from the 2009'	North/South Line South	Feet from the 732'	East/West line West	County Sandoval
--------------------	---------------	-----------------	-------------	---------	------------------------	---------------------------	-----------------------	------------------------	--------------------

¹¹ Bottom Hole Location

UL or lot no. M	Section 25	Township 23N	Range 8W	Lot Idn	Feet from the 547'	North/South line South	Feet from the 365'	East/West line West	County San Juan
¹² Lse Code F	¹³ Producing Method Code F		¹⁴ Gas Connection Date 05/27/21		¹⁵ C-129 Permit Number	¹⁶ C-129 Effective Date		¹⁷ C-129 Expiration Date	

III. Oil and Gas Transporters

¹⁸ Transporter OGRID	¹⁹ Transporter Name and Address	²⁰ O/G/W
248440	Western Refining Company, LP	O
	6500 Townbridge Drive, El Paso, TX 79905	
151618	Enterprise Field Services, LLC	G
	Post Office Box 4503, Houston, TX 77001	

IV. Well Completion Data

²¹ Spud Date 03/03/20	²² Ready Date 04/11/2021	²³ TD 12,516' MD 5,073' TVD	²⁴ PBDT 12,496' MD 5,073' TVD	²⁵ Perforations 5,983'-12,442' MD 5,057'-5,075' TVD Frac Sleeve @ 12,470'	²⁶ DHC, MC
²⁷ Hole Size		²⁸ Casing & Tubing Size		²⁹ Depth Set	³⁰ Sacks Cement
12.25		9.625" 36# J55		382'	109
8.75		7" 26# J55		5,619'	Lead: 383 Tail: 255
6.125		4.5" 11.6# P110		TOL:5,243' BOL: 12,511'	619
		2.875" 6.5# L80 Tubing		5,579'	

V. Well Test Data

³¹ Date New Oil 05/02/21	³² Gas Delivery Date 05/27/21	³³ Test Date 05/08/21	³⁴ Test Length 24	³⁵ Tbg. Pressure 783	³⁶ Csg. Pressure 1000
³⁷ Choke Size 38/64	³⁸ Oil 322	³⁹ Water 309	⁴⁰ Gas 1140		⁴¹ Test Method F
⁴² I hereby certify that the rules of the Oil Conservation Division have been complied with and that the information given above is true and complete to the best of my knowledge and belief. Signature: <i>Shaw-Marie Ford</i>			OIL CONSERVATION DIVISION		
Printed name: Shaw-Marie Ford			Approved by: KURT SIMMONS		
Title: Regulatory Specialist			Title: NMOCD, SANTA FE		
E-mail Address: sford@djrlle.com			Approval Date: 08/12/2021		
Date: 06/08/2021		Phone: 505-716-3297			

DISTRICT I

1625 N. French Dr., Hobbs, N.M. 88240
Phone: (575) 393-6161 Fax: (575) 393-0720

DISTRICT II

DISTRICT II
811 S. First St., Artesia, N.M. 88210
Phone: (575) 748-1283 Fax: (575) 748-9720

DISTRICT III

1000 Rio Brazos Rd., Aztec, N.M. 87410
Phone: (505) 334-6178 Fax: (505) 334-6170

DISTRICT IV

1220 S. St. Francis Dr., Santa Fe, NM 87505
Phone: (505) 476-3480 Fax: (505) 476-3482

State of New Mexico
Energy, Minerals & Natural Resources Department

Form C-102
Revised August 1, 2011

OIL CONSERVATION DIVISION
1220 South St. Francis Dr.
Santa Fe, NM 87505

Submit one copy to appropriate
District Office

☐ AMENDED REPORT
☒ AS-DRILLED

WELL LOCATION AND ACREAGE DEDICATION PLAT

¹ API Number 30-043-21342		² Pool Code 98174	³ Pool Name NORTH ALAMITO UNIT OIL POOL
⁴ Property Code 325267	⁵ Property Name NORTH ALAMITO UNIT		⁶ Well Number 524H
⁷ GRID No. 371838	⁸ Operator Name DJR OPERATING, LLC		⁹ Elevation 6964'

¹⁰ Surface Location

UL or lot no.	Section	Township	Range	Lot Idn	Feet from the	North/South line	Feet from the	East/West line	County
L	31	23N	7W	3	2009'	SOUTH	732'	WEST	SANDOVAL

¹¹ Bottom Hole Location If Different From Surface


UL or lot no.	Section	Township	Range	Lot Idn	Feet from the	North/South line	Feet from the	East/West line	County
M	25	23N	8W		547'	SOUTH	365'	WEST	SAN JUAN


<p>¹² Dedicated Acres PENETRATED SPACING UNIT; SEC. 31: LOT 3 & LOT 4 (81.32 AC.); SEC. 36: NW/SE, NE/SE, SE/SE, NW/NE, SW/NE, SE/SE, NW/NW, NE/NW & SE/NW (360 AC.); SEC. 25: SW/SW, SE/SW (80 AC.) = 521.32 ACRES TOTAL</p>	<p>¹³ Joint or Infill</p>	<p>¹⁴ Consolidation Code</p>	<p>¹⁵ Order No. R-14081, R-14081A</p>
---	---	--	---


NO ALLOWABLE WILL BE ASSIGNED TO THIS COMPLETION UNTIL ALL INTERESTS HAVE BEEN CONSOLIDATED
OR A NON-STANDARD UNIT HAS BEEN APPROVED BY THE DIVISION

16

NOTE: Lateral information was taken from survey report issued by Scientific Drilling.
Date: 10-Apr-20

 FND 2 1/2" 1947
GLO BC

 FND 4" 1947
GLO BC

 SP CALC

SURFACE LOCATION (SHL)
LAT. 36.181549 N (NAD83)
LONG. 107.621873° W (NAD83)

FIRST TAKE POINT (FTP)
LAT. 36.180299° N (NAD83)
LONG. 107.624200° W (NAD83)

LAST TAKE POINT (LTP)
LAT. 36.192055° N (NAD83)
LONG. 107.640583° W (NAD83)

BOTTOM HOLE LOCATION (BHL)
LAT. 36.192187° N (NAD83)
LONG. 107.640773° W (NAD83)

18	17	OPERATOR CERTIFICATION
----	----	------------------------

I hereby certify that the information contained herein is true and complete to the best of my knowledge and belief, and that this organization either owns a working interest or unleased mineral interest in the land including the proposed bottom hole location or has a right to drill this well at this location pursuant to a contract with an owner of such a mineral or working interest, or to a voluntary pooling agreement or a compulsory pooling order heretofore entered by the division.

Shaw-Marie Ford 5/10/21
Signature Date

Shaw-Marie Ford
Printed Name

sford@dirllc.com

E-mail Address


SURVEYOR CERTIFICATION

I hereby certify that the well location shown on this plat was plotted from field notes of actual surveys made by me or under my supervision, and that the same is true and correct to the best of my belief.

APRIL 13, 2021

Date of Survey

Signature and Seal of Professional Surveyor:



Certificate Number

11393



North Alamito Unit 524H

API: 30-043-21342

SHL: 2009' FSL x 732' FWL

ULSTR: L-31-23N-7W

Lat: 36.181549 Long: -107.621873

BHL: 547' FSL x 365' FWL

ULSTR: M-25-23N-8W

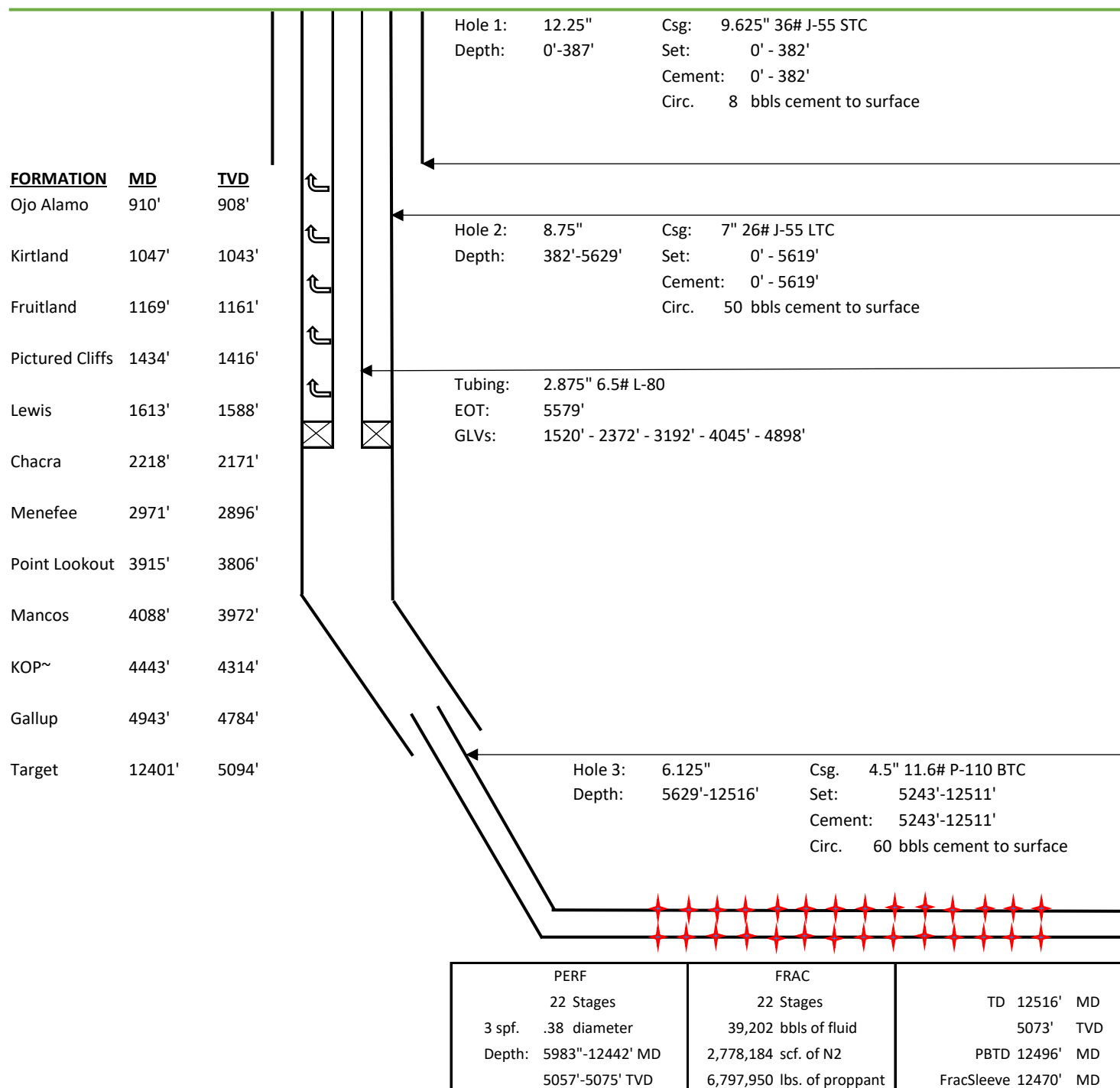
Lat: 36.192187 Long: -107.640773

Elevation: 6964' GL

Spud: 3/3/2020

Completed: 5/2/2021

Current Wellbore



Well Name: NORTH ALAMITO UNIT	Well Location: T23N / R7W / SEC 31 / NWSW / 36.181549 / -107.621873	County or Parish/State: SANDOVAL / NM
Well Number: 524H	Type of Well: OIL WELL	Allottee or Tribe Name:
Lease Number: NMNM006681, NMNM6681	Unit or CA Name: /1/NORTH ALAMITO UNIT	Unit or CA Number: NMNM135229A
US Well Number: 3004321342	Well Status: Drilling Shut In	Operator: DJR OPERATING LLC

Subsequent Report

Type of Submission: Subsequent Report	Type of Action: Drilling Operations
Date Sundry Submitted: 05/04/2021	Time Sundry Submitted: 09:56
Date Operation Actually Began: 03/24/2021	

Actual Procedure: Completion Sundry 3/24/21: PT 4.5 inch x 7 inch casing 1000 psi for 30 min. Test good & recorded on chart. 4/2/21 to 4/5/21: 22 Stages. Perf'd with 3 spf, .38 diameter from 12442' to 5983' MD. 5057' to 5075' TVD. Total of 770 open holes. Isolation plugs from 12163' to 6273'. Kill plug at 5394'. Frac'd with 39,202 bbls of fluid, 2,778,184 scf of N2, 6,797,950 lbs of proppant. WSI & secured. Wait on off-set drill outs. 4/29/21: MIRU AWS 812. NU BOP. PT blind rams, flowlines, manifold & annular: high 3700 psi for 10 min, low 300 psi for 5 min. PT N2 iron: high 4500 psi, low 2300 psi. All tests good & recorded on chart. 4/30/21 to 5/1/21: TIH. Drill out plugs. TOH. 5/2/21: PT 2.875 inch pipe rams: high 2500 psi, low 500 psi for 5 min. Test good & recorded on chart. TIH with production string. Land 170 jts of 2.875 inch 6.5 lb L80 tubing. EOT: 5579'. 5 GLVs installed & set at 4898', 4045', 3192', 2372', 1520'. PT 2.875 inch 6.5 lb L80 tubing hanger/production tree: high 4900 psi for 30 min. Test good & recorded on chart. Rig released on 5/2/21

Well Name: NORTH ALAMITO UNIT	Well Location: T23N / R7W / SEC 31 / NWSW / 36.181549 / -107.621873	County or Parish/State: SANDOVAL / NM
Well Number: 524H	Type of Well: OIL WELL	Allottee or Tribe Name:
Lease Number: NMNM006681, NMNM6681	Unit or CA Name: /1/NORTH ALAMITO UNIT	Unit or CA Number: NMNM135229A
US Well Number: 3004321342	Well Status: Drilling Shut In	Operator: DJR OPERATING LLC

Operator Certification

I certify that the foregoing is true and correct. Title 18 U.S.C. Section 1001 and Title 43 U.S.C. Section 1212, make it a crime for any person knowingly and willfully to make to any department or agency of the United States any false, fictitious or fraudulent statements or representations as to any matter within its jurisdiction. Electronic submission of Sundry Notices through this system satisfies regulations requiring a submission of Form 3160-5 or a Sundry Notice.

Operator Electronic Signature: SHAW-MARIE FORD	Signed on: MAY 04, 2021 09:56 AM
Name: DJR OPERATING LLC	
Title: Regulatory Specialist	
Street Address: 1 Road 3263	
City: Aztec	State: NM
Phone: (505) 632-3476	
Email address: sford@djrlc.com	

Field Representative

Representative Name:		
Street Address:		
City:	State:	Zip:
Phone:		
Email address:		

BLM Point of Contact

BLM POC Name: ABDELGADIR ELMADANI	BLM POC Title: Petroleum Engineer
BLM POC Phone: 5055647742	BLM POC Email Address: aelmadani@blm.gov
Disposition: Accepted	Disposition Date: 05/10/2021
Signature: AG Elmadani	



U.S. Department of the Interior
BUREAU OF LAND MANAGEMENT

Well Completion Print Report

05/27/2021

Operator Name DJR OPERATING LLC	Well Name NORTH ALAMITO UNIT	Well Number 524H	US Well Number 3004321342
SHL NWSW Sec 31 23N 7W	County SANDOVAL	State NM	Lease Number(s) NMNM006681, NMNM6681
Well Type OIL WELL	Well Status Drilling Shut In	Agreement Name /1/NORTH ALAMITO UNIT	Agreement Number(s) NMNM135229A
Allottee/Tribe Name	Well Pad Name NORTH ALAMITO UNIT	Well Pad Number L31-2307	ID 10400050705

Section 1 - General

[Request for OCD extension of time to file BLM approved Form 3160-4](#)**Well Completion Report Id:** 72473**Submission Date:** N/A until DB Work**BLM Office:** Farmington Field Office**User:** SHAW-MARIE FORD**Title:** Regulatory Specialist**Federal/Indian:** FEDERAL**Lease Number:** NMNM006681**Lease Acres:** 642.56**Agreement in place?:** YES**Federal or Indian Agreement:** FEDERAL**Agreement Number:** NMNM135229A**Agreement Name:** /1/NORTH ALAMITO**Keep this Well Completion Report confidential?:** YES**APD Operator:** DJR OPERATING LLC

Section 2 - Well Information

Field/Pool or Exploratory: Field/Pool**Pool Name:** Mancos Oil**Field Name:** Alamito North**Well Type:** OIL WELL**Spud Date:** 03-03-2020**Date Total Measured Depth Reached:** 04-02-2020**Drill & Abandon or Ready To Produce:** READY TO PRODUCE**Well Class:** HORIZONTAL

Section 3 - Geologic Formations

Formation Name	Lithology	Describe Lithology	Elevation	TVD	MD	Mineral Resources	Describe Mineral Resources
OJO ALAMAO	SANDSTONE		6964	908	910	USEABLE WATER	
KIRTLAND	SHALE		5921	1043	1047	NONE	

Operator Name DJR OPERATING LLC	Well Name NORTH ALAMITO UNIT	Well Number 524H	US Well Number 3004321342
SHL NWSW Sec 31 23N 7W	County SANDOVAL	State NM	Lease Number(s) NMNM006681, NMNM6681
Well Type OIL WELL	Well Status Drilling Shut In	Agreement Name /1/NORTH ALAMITO UNIT	Agreement Number(s) NMNM135229A
Allottee/Tribe Name	Well Pad Name NORTH ALAMITO UNIT	Well Pad Number L31- 2307	ID 10400050705

Section 3 - Geologic Formations

Formation Name	Lithology	Describe Lithology	Elevation	TVD	MD	Mineral Resources	Describe Mineral Resources
FRUITLAND	COAL		5803	1161	1169	NATURAL GAS	
PICTURED CLIFFS	SANDSTONE		5548	1416	1434	USEABLE WATER	
LEWIS	SHALE		5376	1588	1613	NONE	
CHACRA	SANDSTONE		4793	2171	2218	NONE	
MENEFEE	COAL, SANDSTONE		4068	2896	2971	NATURAL GAS	
POINT LOOKOUT	SANDSTONE		3158	3806	3915	NONE	
MANCOS	SHALE		2992	3972	4088	NONE	
MANCOS	SILTSTONE		2664	4300	4428	NATURAL GAS, OIL	
GALLUP	SILTSTONE		2180	4784	4943	NATURAL GAS, OIL	
GALLUP	SANDSTONE		2146	4818	4986	NATURAL GAS, OIL	
GALLUP	SANDSTONE		2053	4911	5117	NATURAL GAS, OIL	
GALLUP	SANDSTONE		1870	5094	12401	NATURAL GAS, OIL	

Completion and Completed Intervals

Operator Name DJR OPERATING LLC	Well Name NORTH ALAMITO UNIT	Well Number 524H	US Well Number 3004321342
SHL NWSW Sec 31 23N 7W	County SANDOVAL	State NM	Lease Number(s) NMNM006681, NMNM6681
Well Type OIL WELL	Well Status Drilling Shut In	Agreement Name /1/NORTH ALAMITO UNIT	Agreement Number(s) NMNM135229A
Allottee/Tribe Name	Well Pad Name NORTH ALAMITO UNIT	Well Pad Number L31- 2307	ID 10400050705

Completion Data

Wellbore Code	Completion Code	Interval Number	Case Number	Lease Number	Well Completion Type	Describe Well Completion Type	Completion Status	Date Completed	Date First Produced	Formation	Interval Top (MD)	Interval Bottom (MD)	Interval Perforated?	Perforation Size	Number of Holes	Status of Interval
00	S1	1	NMNM135229A	NMNM6681	NEW		POW	05-02-2021	05-08-2021	GALLUP	5983	12442	Y	.38	770	OPEN

Treatment Data

Wellbore Code	Completion Code	Interval Number	Interval Treated?	Treatment Type	Tottle Fluid (bbls)	Total Proppant (lbs)	Treatment Remarks
00	S1	1	Y	FRAC	39202	6797950	

Production Data

Wellbore Code	Completion Code	Interval Number	API Oil Gravity	Gas Gravity	Production Method	Describe Production	Disposition of Gas	Describe Disposition
00	S1	1			GAS LIFT		FLARED	

Test Data

Wellbore Code	Completion Code	Interval Number	Test Date	Hours Tested	24-Hour Rate Oil (bbls)	24-Hour Rate Gas (MCF)	24-Hour Rate Water(BWPD)	Gas-Oil Ratio (SCF/Bbl)	Choke Size	Tubing Pressure Shut-In (psi)	Casing Pressure (psi)

Operator Name DJR OPERATING LLC	Well Name NORTH ALAMITO UNIT	Well Number 524H	US Well Number 3004321342
SHL NWSW Sec 31 23N 7W	County SANDOVAL	State NM	Lease Number(s) NMNM006681, NMNM6681
Well Type OIL WELL	Well Status Drilling Shut In	Agreement Name /1/NORTH ALAMITO UNIT	Agreement Number(s) NMNM135229A
Allottee/Tribe Name	Well Pad Name NORTH ALAMITO UNIT	Well Pad Number L31- 2307	ID 10400050705

Test Data

Wellbore Code	Completion Code	Interval Number	Test Date	Hours Tested	24-Hour Rate Oil (bbls)	24-Hour Rate Gas (MCF)	24-Hour Rate Water (BWPd)	Gas-Oil Ratio (SCF/Bbl)	Choke Size	Tubing Pressure	Tubing Pressure Shut-In (psi)	Casing Pressure (psi)
00	S1	1	05/08/2021	24	322	1140	309	3540	38/64	783		1000

Well Location

Survey Type: RECTANGULAR

Survey Number:

Datum: NAD83

Vertical Datum: NAVD88

Reference Datum: GL

	State	Meridian	County	Latitude	Longitude	Elevation (MSL)	Lease Type	Lease Number	Plug TVD (ft)	Plug MD (ft)	Plug Type	NS-Foot	NS-Indicator	EW-Foot	EW-Indicator	Township	Range	Section	Aliquot/Lot/Tract
SHL	NEW MEXICO	NEW MEXICO PRINCIPAL	SANDOVAL	36.181549	-107.621873	6964	FEDERAL	NMNM6681				2009	FSL	732	FWL	23N	7W	31	NWSW
KOP Wellbore 00	NEW MEXICO	NEW MEXICO PRINCIPAL	SANDOVAL	36.181549	-107.621873	6964	FEDERAL	NMNM6681				2009	FSL	732	FEL	23N	7W	31	NWSW
PPP Wellbore 00	NEW MEXICO	NEW MEXICO PRINCIPAL	SANDOVAL	36.178881	-107.621561	2650	FEDERAL	NMNM6681				1038	FSL	825	FWL	23N	7W	31	SWSW
PPP Wellbore 00	NEW MEXICO	NEW MEXICO PRINCIPAL	SAN JUAN	36.1797171	-107.6234526	1902	FEDERAL	NMNM6681				1340	FSL	267	FWL	23N	7W	31	NWSW
PPP Wellbore 00	NEW MEXICO	NEW MEXICO PRINCIPAL	SAN JUAN	36.1797171	-107.6234526	1902	INDIAN	NOG14031949				1340	FSL	267	FWL	23N	8W	36	SENW

Operator Name DJR OPERATING LLC	Well Name NORTH ALAMITO UNIT	Well Number 524H	US Well Number 3004321342
SHL NWSW Sec 31 23N 7W	County SANDOVAL	State NM	Lease Number(s) NMNM006681, NMNM6681
Well Type OIL WELL	Well Status Drilling Shut In	Agreement Name /1/NORTH ALAMITO UNIT	Agreement Number(s) NMNM135229A
Allottee/Tribe Name	Well Pad Name NORTH ALAMITO UNIT	Well Pad Number L31- 2307	ID 10400050705

	State	Meridian	County	Latitude	Longitude	Elevation (MSL)	Lease Type	Lease Number	Plug TVD (ft)	Plug MD (ft)	Plug Type	NS-Foot	NS-Indicator	EW-Foot	EW-Indicator	Township	Range	Section	Aliquot/Lot/Tract
PPP Well bore 00	NEW MEXICO	NEW MEXICO PRINCIPAL	SAN JUAN	36.1797171	-107.6234526	1902	FEE	STATE				1340	FSL	267	FWL	23N	7W	36	NESE
EXIT Well bore 00	NEW MEXICO	NEW MEXICO PRINCIPAL	SAN JUAN	36.1921304	-107.6408313	1902	INDIAN	N0G14011866				526	FSL	348	FWL	23N	8W	25	SWSW
BHL Well bore 00	NEW MEXICO	NEW MEXICO PRINCIPAL	SAN JUAN	36.1921304	-107.6408313	1870	INDIAN	N0G14011866				526	FSL	348	FWL	23N	8W	25	SWSW

Casing, Liner and Tubing

Casing and Liner

Wellbore Code	Casing String Type	Hole Size	Top Setting Depth (MD)	Bottom Setting Depth (MD)	Casing Size	Wt(lbs/ft)	Casing Grade	Describe Other Casing Grade	Joint	Other Joint	Amount Pulled (ft)
00	SURFACE	12.25	0	382	9.625	36	K-55		ST&C		
00	INTERMEDIATE	8.75	0	5619	7.0	26	K-55		LT&C		

Operator Name DJR OPERATING LLC	Well Name NORTH ALAMITO UNIT	Well Number 524H	US Well Number 3004321342
SHL NWSW Sec 31 23N 7W	County SANDOVAL	State NM	Lease Number(s) NMNM006681, NMNM6681
Well Type OIL WELL	Well Status Drilling Shut In	Agreement Name /1/NORTH ALAMITO UNIT	Agreement Number(s) NMNM135229A
Allottee/Tribe Name	Well Pad Name NORTH ALAMITO UNIT	Well Pad Number L31- 2307	ID 10400050705

Casing and Liner

Wellbore Code	Casing String Type	Hole Size	Top Setting Depth (MD)	Bottom Setting Depth (MD)	Casing Size	Wt(lbs/ft)	Casing Grade	Describe Other Casing Grade	Joint	Other Joint	Amount Pulled (ft)
00	LINER	6.125	5243	12511	4.5	11.6	P-110		BUTT		

Cementing

Wellbore Code	Casing String Type	Stage Tool Depth	Cement Lead Type	Cement Lead Qty (sks)	Cement Lead Yield (cu.ft/sks)	Cement Lead Top (MD)	Cement Tail Type	Cement Tail Qty (sks)	Cement Tail Yield(cu.ft/sks)	Cement Tail Top (MD)	Total (Lead + Tail) Cement Slurry Volume (bbbs)
00	SURFACE		I-II	109	1.61	0					31.3
00	INTERMEDIATE		III	383	2.34	0	Poz/G	255	1.4	3943	223.2
00	LINER		Poz/G	619	1.5	5243					165.4

Tubing

Wellbore Code	Tubing Size	Describe Other	Tubing Setting Depth (MD/ft)	Packer Depth (MD/ft)	Tubing Weight	Tubing Grade	Describe Other	Tubing Coupling	Describe Other
00	2.875		5579		6.5	L-80		STC	

Logs

Wellbore Code	Log Upload	Was Well Cored?	Was DST Run?	Directional Survey?	Geologic Report Completed?	Wellbore Diagram
---------------	------------	-----------------	--------------	---------------------	----------------------------	------------------

Operator Name DJR OPERATING LLC	Well Name NORTH ALAMITO UNIT	Well Number 524H	US Well Number 3004321342
SHL NWSW Sec 31 23N 7W	County SANDOVAL	State NM	Lease Number(s) NMNM006681, NMNM6681
Well Type OIL WELL	Well Status Drilling Shut In	Agreement Name /1/NORTH ALAMITO UNIT	Agreement Number(s) NMNM135229A
Allottee/Tribe Name	Well Pad Name NORTH ALAMITO UNIT	Well Pad Number L31-2307	ID 10400050705

Logs

Wellbore Code	Log Upload	Was Well Cored?	Was DST Run?	Directional Survey?	Geologic Report Completed?	Wellbore Diagram
00	NO	NO	NO	YES	NO	YES

Operator Certification

I hereby certify that the foregoing and attached information is complete and correct as determined from all available records. Title 18 U.S.C. Section 1001 and Title 43 U.S.C. Section 1212, make it a crime for any person knowingly and willfully to make any department or agency of the United States any false, fictitious or fraudulent statements or representations as to any matter within its jurisdiction. Electronic submission of Well Completion Reports through this system satisfies regulations requiring a submission of Form 3160-4 or a Well Completion Report.

Name: DJR OPERATING LLC

Signed By: SHAW-MARIE FORD

Title: Regulatory Specialist

Signed on: 05/10/2021

Street Address: 1 Road 3263

City: Aztec

State: NM

Zip: 87410

Phone: (505)632-3476

Email address: sford@djrlc.com

Field Representative

Representative Name:

Street Address:

City:

State:

Zip:

Phone:

Extension:

Email address:

Attachments

Operator Name DJR OPERATING LLC	Well Name NORTH ALAMITO UNIT	Well Number 524H	US Well Number 3004321342
SHL NWSW Sec 31 23N 7W	County SANDOVAL	State NM	Lease Number(s) NMNM006681, NMNM6681
Well Type OIL WELL	Well Status Drilling Shut In	Agreement Name /1/NORTH ALAMITO UNIT	Agreement Number(s) NMNM135229A
Allottee/Tribe Name	Well Pad Name NORTH ALAMITO UNIT	Well Pad Number L31- 2307	ID 10400050705

Directional_Survey_Certified__OCD_02.05.21__20210510132951.pdf

Wellbore_Diagram_20210510133007.pdf

District I
1625 N. French Dr., Hobbs, NM 88240
Phone:(575) 393-6161 Fax:(575) 393-0720
District II
811 S. First St., Artesia, NM 88210
Phone:(575) 748-1283 Fax:(575) 748-9720
District III
1000 Rio Brazos Rd., Aztec, NM 87410
Phone:(505) 334-6178 Fax:(505) 334-6170
District IV
1220 S. St Francis Dr., Santa Fe, NM 87505
Phone:(505) 476-3470 Fax:(505) 476-3462

State of New Mexico
Energy, Minerals and Natural Resources
Oil Conservation Division
1220 S. St Francis Dr.
Santa Fe, NM 87505

ACKNOWLEDGMENTS

Action 30971

ACKNOWLEDGMENTS

Operator: DJR OPERATING, LLC 1 Road 3263 Aztec, NM 87410	OGRID: 371838
	Action Number: 30971
	Action Type: [C-104] Completion Packet (C-104C)

ACKNOWLEDGMENTS

<input checked="" type="checkbox"/>	I hereby certify that the required Water Use Report has been, or will be, submitted for this wells completion.
<input checked="" type="checkbox"/>	I hereby certify that the required FracFocus disclosure has been, or will be, submitted for this wells completion.

District I
1625 N. French Dr., Hobbs, NM 88240
Phone:(575) 393-6161 Fax:(575) 393-0720
District II
811 S. First St., Artesia, NM 88210
Phone:(575) 748-1283 Fax:(575) 748-9720
District III
1000 Rio Brazos Rd., Aztec, NM 87410
Phone:(505) 334-6178 Fax:(505) 334-6170
District IV
1220 S. St Francis Dr., Santa Fe, NM 87505
Phone:(505) 476-3470 Fax:(505) 476-3462

State of New Mexico
Energy, Minerals and Natural Resources
Oil Conservation Division
1220 S. St Francis Dr.
Santa Fe, NM 87505

CONDITIONS

Action 30971

CONDITIONS

Operator: DJR OPERATING, LLC 1 Road 3263 Aztec, NM 87410	OGRID: 371838
	Action Number: 30971
	Action Type: [C-104] Completion Packet (C-104C)

CONDITIONS

Created By	Condition	Condition Date
ksimmons	None	8/12/2021