

Well Name: CONGRESS	Well Location: T29N / R11W / SEC 35 / SWNW / 36.684937 / -107.965942	County or Parish/State: SAN JUAN / NM
Well Number: 4E	Type of Well: CONVENTIONAL GAS WELL	Allottee or Tribe Name:
Lease Number: NMSF047020B	Unit or CA Name:	Unit or CA Number:
US Well Number: 3004524837	Well Status: Producing Gas Well	Operator: HILCORP ENERGY COMPANY

Notice of Intent

Type of Submission: Notice of Intent

Type of Action Commingling (Subsurface)

Date Sundry Submitted: 06/22/2021

Time Sundry Submitted: 11:22

Date proposed operation will begin: 06/28/2021

Procedure Description: Hilcorp Energy requests to open the sliding sleeve and DHC the above mentioned well using the following attached procedure, wellbore schematic and proposed wellbore schematic.

NOI Attachments

Procedure Description

Schematic___Proposed_20210622112218.pdf

Schematic___Current_20210622112218.pdf

Congress_4E_Procedures_for_DHC_NOI_20210622112204.pdf

Conditions of Approval

Specialist Review

2504509_SUB_CMMNGLNG_4E_3004524837_KR_08252021_20210825103538.pdf

Well Name: CONGRESS

Well Location: T29N / R11W / SEC 35 / SWNW / 36.684937 / -107.965942

County or Parish/State: SAN JUAN / NM

Well Number: 4E

Type of Well: CONVENTIONAL GAS WELL

Allottee or Tribe Name:

Lease Number: NMSF047020B

Unit or CA Name:

Unit or CA Number:

US Well Number: 3004524837

Well Status: Producing Gas Well

Operator: HILCORP ENERGY COMPANY

Operator Certification

I certify that the foregoing is true and correct. Title 18 U.S.C. Section 1001 and Title 43 U.S.C. Section 1212, make it a crime for any person knowingly and willfully to make to any department or agency of the United States any false, fictitious or fraudulent statements or representations as to any matter within its jurisdiction. Electronic submission of Sundry Notices through this system satisfies regulations requiring a submission of Form 3160-5 or a Sundry Notice.

Operator Electronic Signature: AMANDA WALKER

Signed on: JUN 22, 2021 11:22 AM

Name: HILCORP ENERGY COMPANY

Title: Operations/Regulatory Technician

Street Address: 1111 TRAVIS ST.

City: HOUSTON State: TX

Phone: (346) 237-2177

Email address: mwalker@hilcorp.com

Field Representative

Representative Name:

Street Address:

City: State: Zip:

Phone:

Email address:

BLM Point of Contact

BLM POC Name: KENNETH G RENNICK

BLM POC Title: Petroleum Engineer

BLM POC Phone: 9708783846

BLM POC Email Address: krennick@blm.gov

Disposition: Approved

Disposition Date: 08/25/2021

Signature: Kenneth Rennick



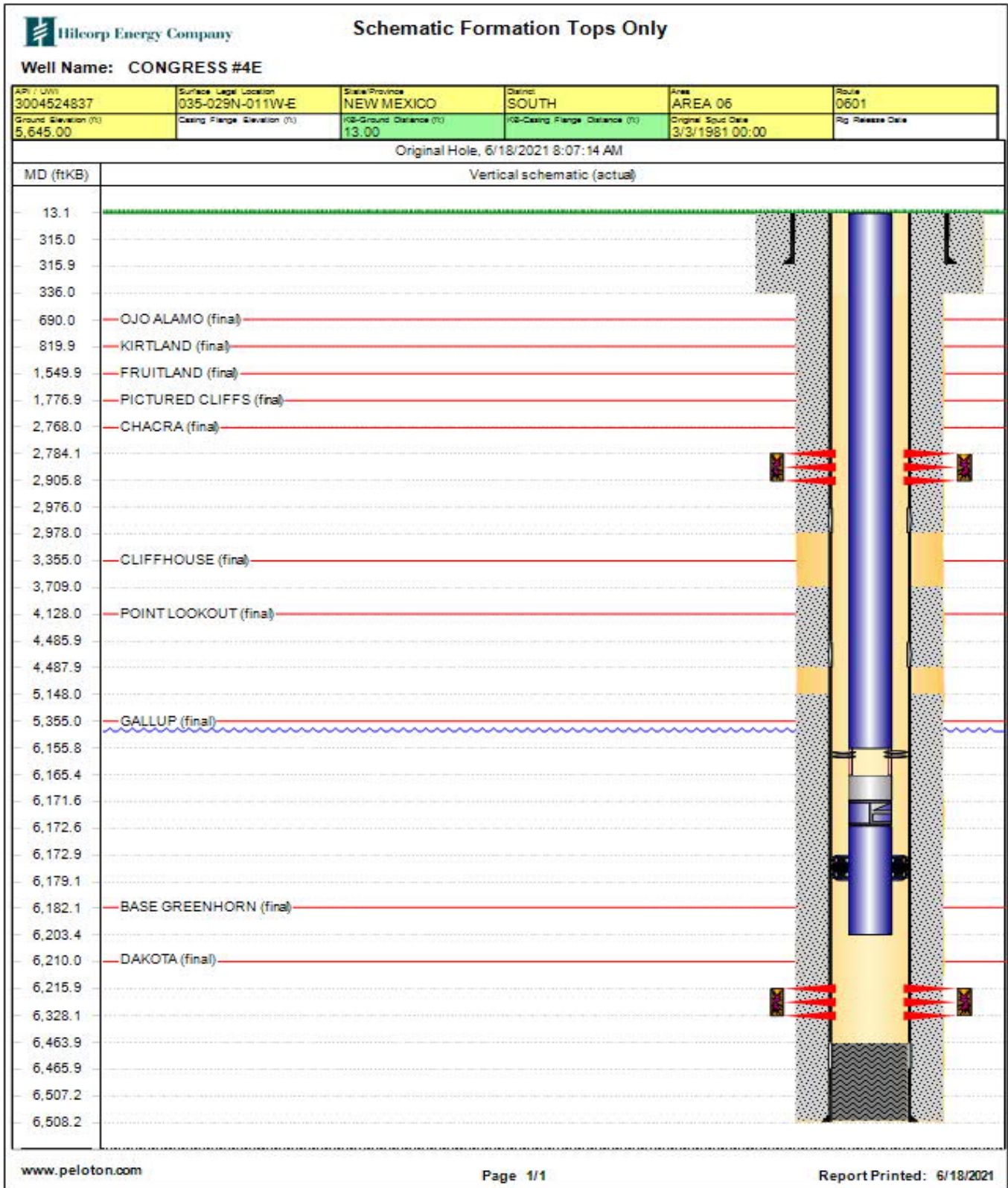
HILCORP ENERGY COMPANY
CONGRESS 4E
Commingle Chacra & Dakota Production

API: 30-045-24837

Date: 6-21-2021

JOB PROCEDURES

- 1) Notify NMOCD 24 hours in advance of beginning operations.
- 2) Hold pre-job safety meetings prior to beginning all operations or during a change in operational scope or initiation of SIMOPs. Properly document all operations via the JSA process. Ensure that all personnel onsite abide by HEC safety protocol, including PPE, housekeeping, and procedures. Verify cathodic protection is off and wellhead instrumentation is properly disconnected from the wellhead. Comply with all NMOCD, BLM, and HEC safety and environmental regulations. Verify there is no H2S present prior to beginning operations. If H2S is present, take the necessary actions to ensure that the operation is safe prior to beginning operations. Observe and record pressures across all strings daily, prior to beginning operations.
- 3) MIRU to commingle tubing and casing above packer at 6,173'
- 4) Purge and mothball Chacra separator to be used for future separator repairs.
- 5) RDMO



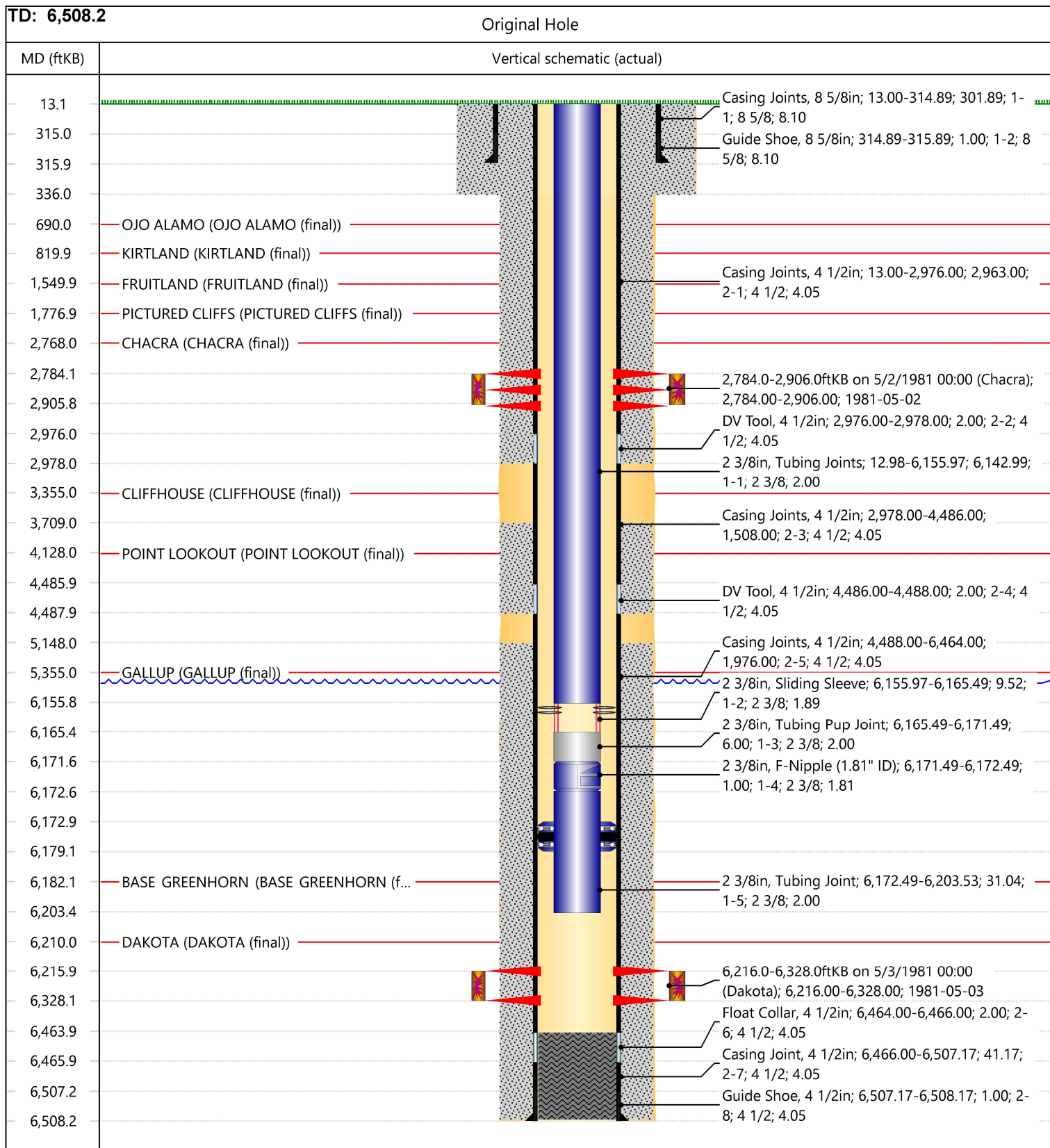


Schematic - Current

Well Name: CONGRESS #4E

API / UWI 3004524837	Surface Legal Location 035-029N-011W-E	Field Name OTERO (CHACRA) GAS	License No.	State/Province NEW MEXICO	Well Configuration Type
Original KB/RT Elevation (ft) 5,658.00	KB-Ground Distance (ft) 13.00	Original Spud Date 3/3/1981 00:00	Rig Release Date	PBTD (All) (ftKB) Original Hole - 6,464.0	Total Depth All (TVD) (ftKB)

Most Recent Job				
Job Category	Primary Job Type	Secondary Job Type	Actual Start Date	End Date



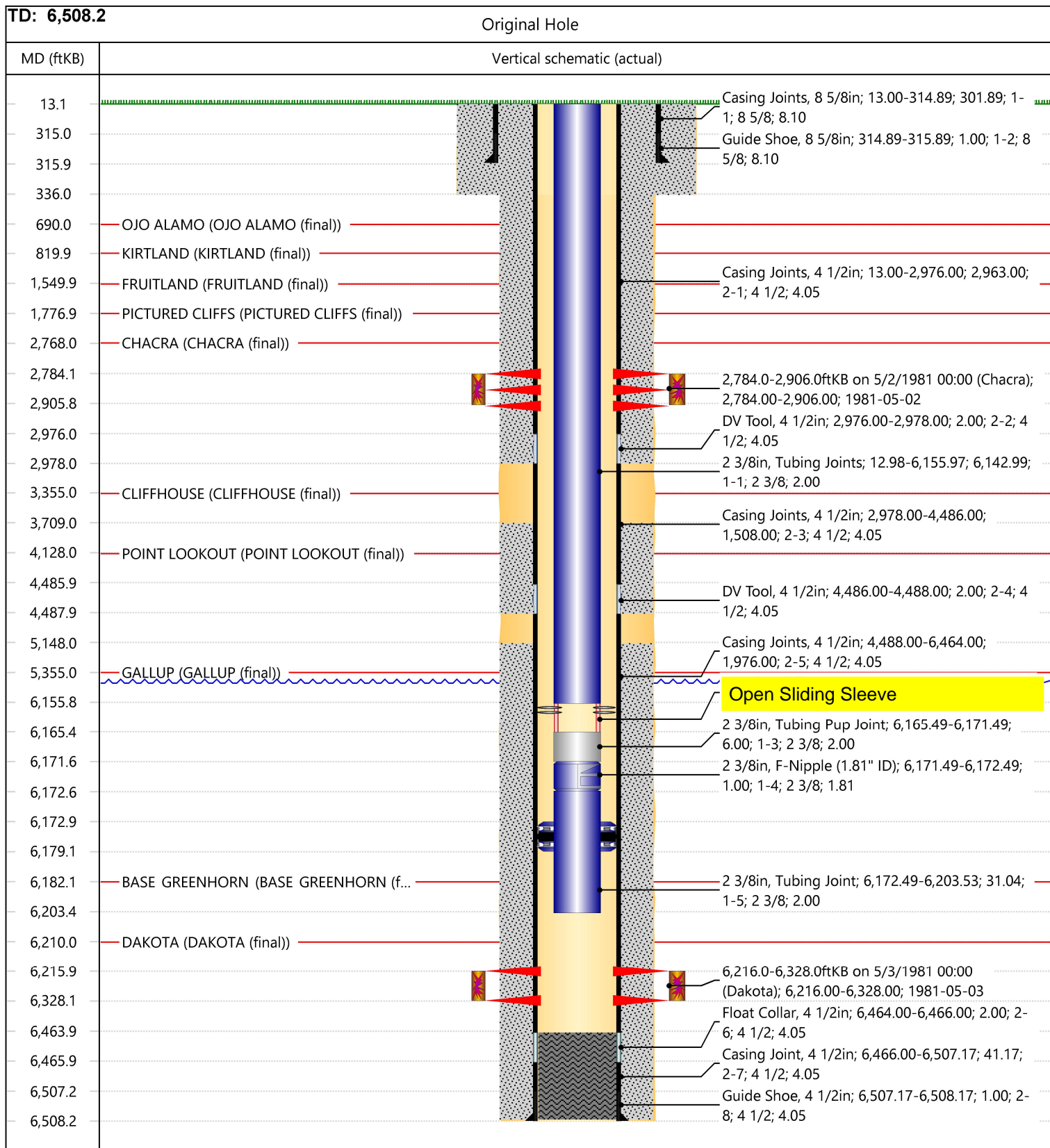


Schematic - Proposed

Well Name: CONGRESS #4E

API / UWI 3004524837	Surface Legal Location 035-029N-011W-E	Field Name OTERO (CHACRA) GAS	License No.	State/Province NEW MEXICO	Well Configuration Type
Original KB/RT Elevation (ft) 5,658.00	KB-Ground Distance (ft) 13.00	Original Spud Date 3/3/1981 00:00	Rig Release Date	PBTD (All) (ftKB) Original Hole - 6,464.0	Total Depth All (TVD) (ftKB)

Most Recent Job				
Job Category	Primary Job Type	Secondary Job Type	Actual Start Date	End Date



**UNITED STATES DEPARTMENT OF THE INTERIOR
BUREAU OF LAND MANAGEMENT
FARMINGTON DISTRICT OFFICE
6251 COLLEGE BLVD.
FARMINGTON, NEW MEXICO 87402**

Attachment to notice of Intent to Subsurface Commingling:

Well: Congress 4E (Sundry ID 2504509)

CONDITIONS OF APPROVAL

1. Send in an allocation method for approval once production is established. If the production indeed will be down hole commingled (not separated by different completions), also request the federal production intervals be change to C1 and C2 from D1 and D2. Provide an effective date (month, day, year) for this change.

K. Rennick 8/25/2021

District I
 1625 N. French Dr., Hobbs, NM 88240
 Phone:(575) 393-6161 Fax:(575) 393-0720

District II
 811 S. First St., Artesia, NM 88210
 Phone:(575) 748-1283 Fax:(575) 748-9720

District III
 1000 Rio Brazos Rd., Aztec, NM 87410
 Phone:(505) 334-6178 Fax:(505) 334-6170

District IV
 1220 S. St Francis Dr., Santa Fe, NM 87505
 Phone:(505) 476-3470 Fax:(505) 476-3462

State of New Mexico
Energy, Minerals and Natural Resources
Oil Conservation Division
1220 S. St Francis Dr.
Santa Fe, NM 87505

COMMENTS

Action 44371

COMMENTS

Operator: HILCORP ENERGY COMPANY 1111 Travis Street Houston, TX 77002	OGRID: 372171
	Action Number: 44371
	Action Type: [C-103] NOI Recompletion (C-103E)

COMMENTS

Created By	Comment	Comment Date
kpickford	DHC-5155	8/27/2021

District I
 1625 N. French Dr., Hobbs, NM 88240
 Phone:(575) 393-6161 Fax:(575) 393-0720

District II
 811 S. First St., Artesia, NM 88210
 Phone:(575) 748-1283 Fax:(575) 748-9720

District III
 1000 Rio Brazos Rd., Aztec, NM 87410
 Phone:(505) 334-6178 Fax:(505) 334-6170

District IV
 1220 S. St Francis Dr., Santa Fe, NM 87505
 Phone:(505) 476-3470 Fax:(505) 476-3462

State of New Mexico
Energy, Minerals and Natural Resources
Oil Conservation Division
1220 S. St Francis Dr.
Santa Fe, NM 87505

CONDITIONS
 Action 44371

CONDITIONS

Operator: HILCORP ENERGY COMPANY 1111 Travis Street Houston, TX 77002	OGRID: 372171
	Action Number: 44371
	Action Type: [C-103] NOI Recompletion (C-103E)

CONDITIONS

Created By	Condition	Condition Date
kpickford	None	8/27/2021