

SUNDRY NOTICES AND REPORTS ON WELLS

Do not use this form for proposals to drill or to re-enter an abandoned well. Use Form 3160-3 (APD) for such proposals.

SUBMIT IN TRIPLICATE- Other instructions on reverse side.

1. Type of Well
☒ Oil Well ☐ Gas Well ☐ Other

2. Name of Operator **BLM for Tom R. Cone**

3a. Address
620 E. Greene St, Carlsbad, NM 88220

3b. Phone No. (include area code)
575-234-5972

4. Location of Well (Footage, Sec., T., R., M., or Survey Description)
**1980' FNL & 1650' FEL FWL
 SEC 19 T19S R32E**

5. Lease Serial No.
NMLC068019

6. If Indian, Allottee or Tribe Name

7. If Unit or CA/Agreement, Name and/or No.

8. Well Name and No.
Gulf Federal #1

9. API Well No.
30-015-00909 025-00909

10. Field and Pool, or Exploratory Area
Lusk; Yates, Seven Rivers

11. County or Parish, State
**Lea
 Eddy County, New Mexico**

12. CHECK APPROPRIATE BOX(ES) TO INDICATE NATURE OF NOTICE, REPORT, OR OTHER DATA

TYPE OF SUBMISSION	TYPE OF ACTION			
<input checked="" type="checkbox"/> Notice of Intent	<input type="checkbox"/> Acidize	<input type="checkbox"/> Deepen	<input type="checkbox"/> Production (Start/Resume)	<input type="checkbox"/> Water Shut-Off
<input type="checkbox"/> Subsequent Report	<input type="checkbox"/> Alter Casing	<input type="checkbox"/> Fracture Treat	<input type="checkbox"/> Reclamation	<input type="checkbox"/> Well Integrity
<input type="checkbox"/> Final Abandonment Notice	<input type="checkbox"/> Casing Repair	<input type="checkbox"/> New Construction	<input type="checkbox"/> Recomplete	<input type="checkbox"/> Other
	<input type="checkbox"/> Change Plans	<input checked="" type="checkbox"/> Plug and Abandon	<input type="checkbox"/> Temporarily Abandon	
	<input type="checkbox"/> Convert to Injection	<input type="checkbox"/> Plug Back	<input type="checkbox"/> Water Disposal	

13. Describe Proposed or Completed Operation (clearly state all pertinent details, including estimated starting date of any proposed work and approximate duration thereof. If the proposal is to deepen directionally or recompleat horizontally, give subsurface locations and measured and true vertical depths of all pertinent markers and zones. Attach the Bond under which the work will be performed or provide the Bond No. on file with BLM/BIA. Required subsequent reports shall be filed within 30 days following completion of the involved operations. If the operation results in a multiple completion or recompleat in a new interval, a Form 3160-4 shall be filed once testing has been completed. Final Abandonment Notices shall be filed only after all requirements, including reclamation, have been completed, and the operator has determined that the site is ready for final inspection.)

Accepted for Record Only

K7

SEE ATTACHED

**SUBJECT TO LIKE
 APPROVAL BY BLM**

NMOCD 8/27/21

14. I hereby certify that the foregoing is true and correct
 Name (Printed/Typed)

Bobby Stearns

Title **Agent**

Signature

Date **8-4-20**

THIS SPACE FOR FEDERAL OR STATE OFFICE USE

Approved by **James A. Jones**
 Conditions of approval, if any, are attached. Approval of this notice does not warrant or certify that the applicant holds legal or equitable title to those rights in the subject lease which would entitle the applicant to conduct operations thereon.

Title **SPE**

Date **8-4-20**

Office **CPD**

Title 18 U.S.C. Section 1001 and Title 43 U.S.C. Section 1212, make it a crime for any person knowingly and willfully to make to any department or agency of the United States any false, fictitious or fraudulent statements or representations as to any matter within its jurisdiction.

(Instructions on page 2)

Proposed Plugging Procedures
Gulf federal #1
30-025-00909

Surface Casing: 8 5/8" 24# @ 860' with 50 sx cement
Production Casing: 5 1/2" 14# @ 2398' with 100 sx cement.
Open hole: 2398'-2490'
All fluids from the wellbore will be circulated to a steel pit.

1. POOH with rods and install BOP. POOH with tubing and tally.
2. Make gauge ring run and set 5 1/2" CIBP at 2298'. Circulate MLF and test casing.
3. Spot 25 sx Class C cement on top of CIBP. This will cover the base of the salt. WOC Tag 2165
4. Perforate at 910' and squeeze with 50 sx cement. WOC and tag above 810'. Top salt and 8 5/8" shoe.
5. Perforate @ 100' and circulate cement to surface. All annulus.
6. Remove wellhead and install marker.

at cut-off verify cnt surface all annulus

Tom R. Cone
Gulf Federal #1
API 30-025-00909
WBD After PA

Perforate at 100' and circulate
cement to surface. *All annulus*

8 5/8" 24# casing set at 860'
Cemented w/50 sx

Perforate @ 910' and squeeze with
50 sx cement. Surface shoe and
top of salt

Top Salt 860'

Base Salt 2215'

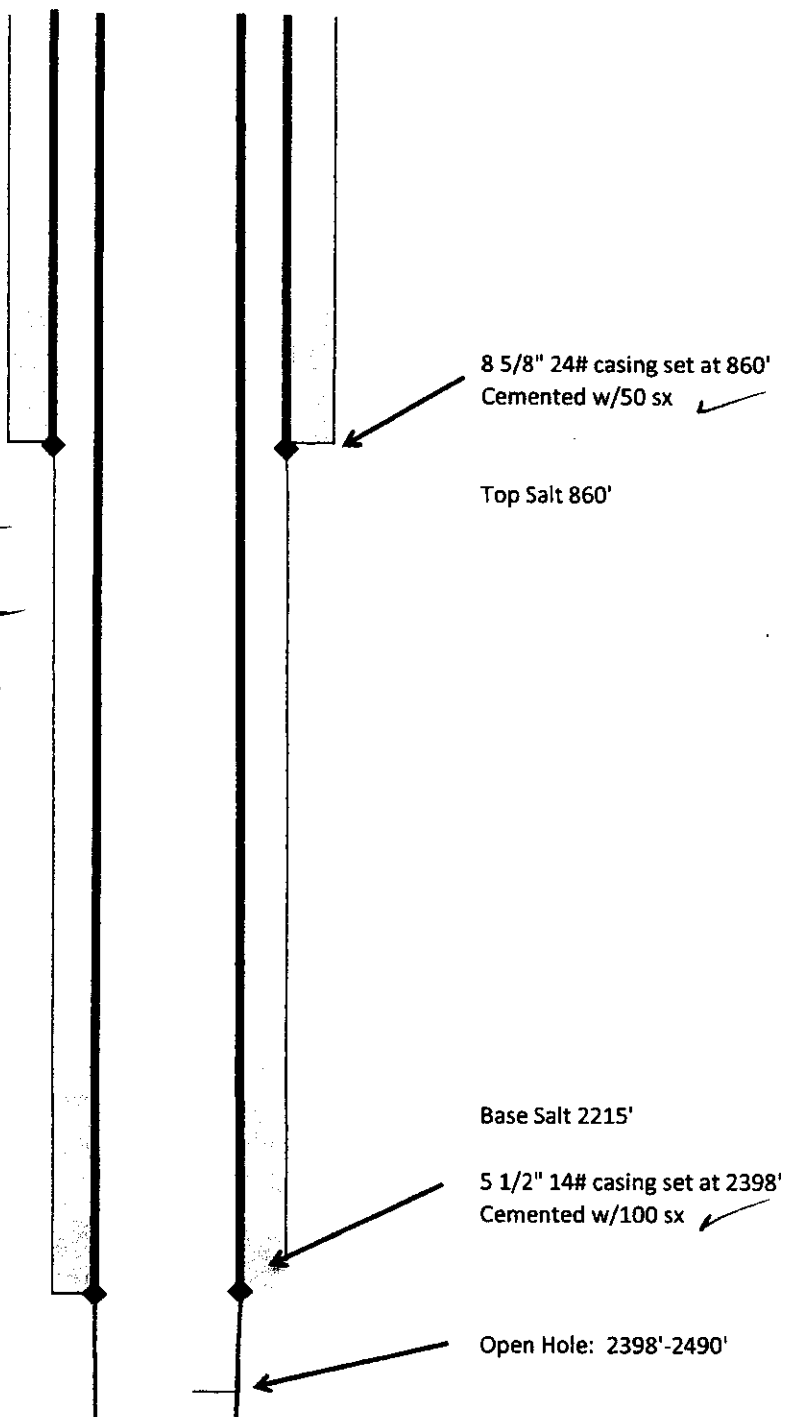
Set 5 1/2" CIBP @ 2298' with 25 sx
cement on top. Covers base of salt
WOC Tag @ 2165'

5 1/2" 14# casing set at 2398'
Cemented w/100 sx

Open Hole: 2398'-2490'

Tom R. Cone
Gulf Federal #1
API 30-025-00909
WBD Before PA

T/salt 775
B/salt 2215
Yates 2428



Proposed Plugging Procedures
Gulf federal #1
30-025-00909

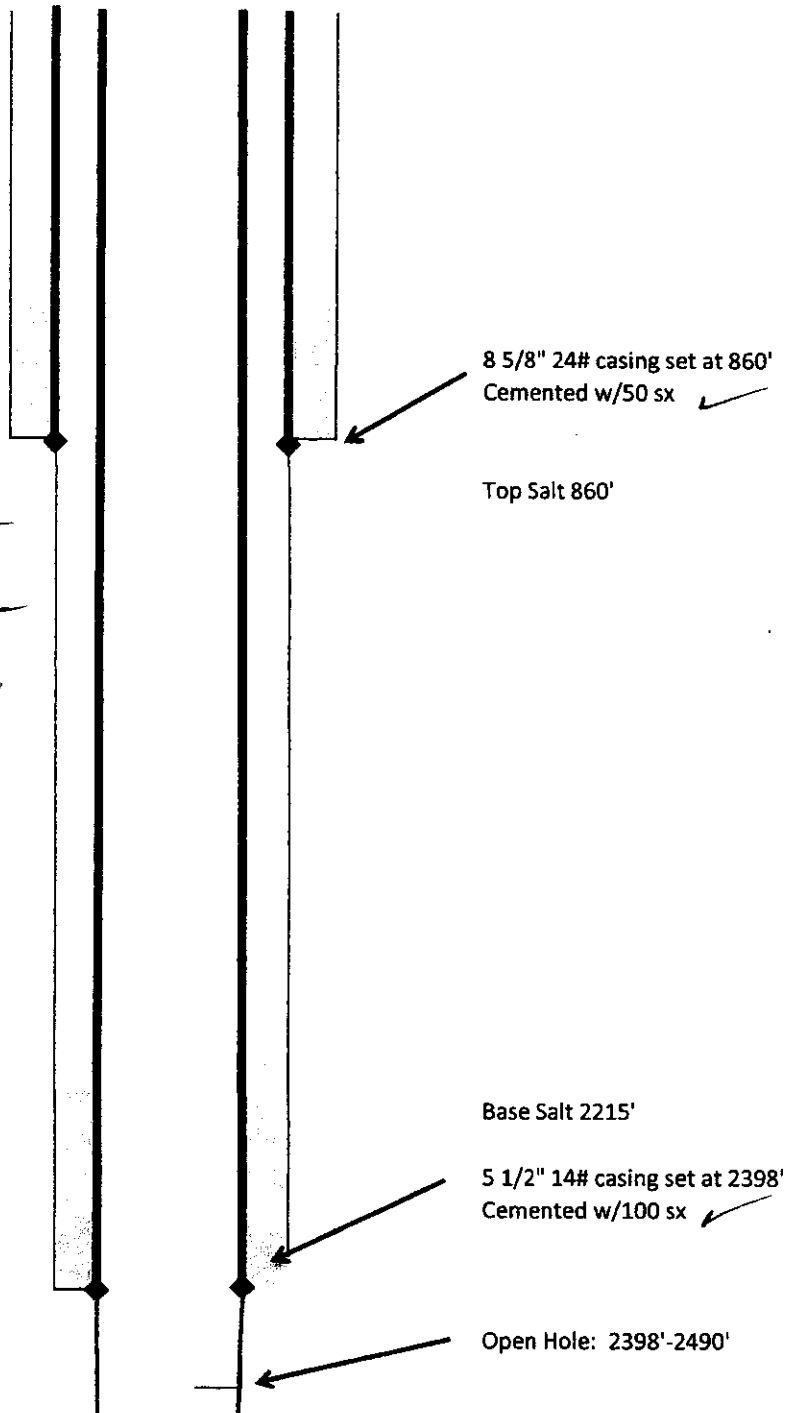
Surface Casing: 8 5/8" 24# @ 860' with 50 sx cement
Production Casing: 5 1/2" 14# @ 2398' with 100 sx cement.
Open hole: 2398'-2490'
All fluids from the wellbore will be circulated to a steel pit.

1. POOH with rods and install BOP. POOH with tubing and tally.
2. Make gauge ring run and set 5 1/2" CIBP at 2298'. Circulate MLF and test casing.
3. Spot 25 sx Class C cement on top of CIBP. This will cover the base of the salt. WOC Tag 2165
4. Perforate at 910' and squeeze with 50 sx cement. WOC and tag above 810'. Top salt and 8 5/8" shoe.
5. Perforate @ 100' and circulate cement to surface. All annulus.
6. Remove wellhead and install marker.

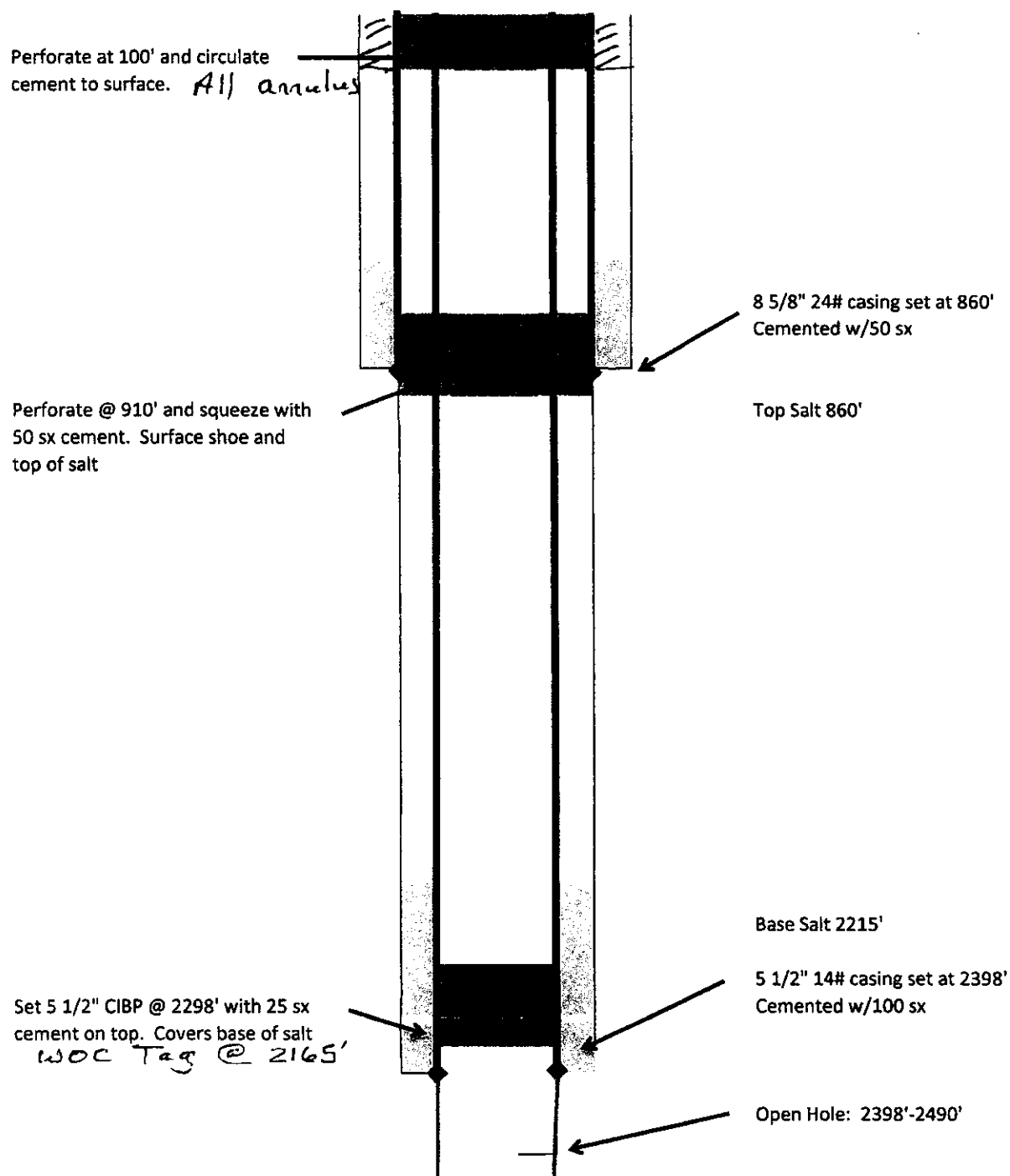
at cut-off verify cnt surface all annulus

Tom R. Cone
Gulf Federal #1
API 30-025-00909
WBD Before PA

T/salt 775
B/salt 2215
Yates 2428



Tom R. Cone
Gulf Federal #1
API 30-025-00909
WBD After PA



District I
1625 N. French Dr., Hobbs, NM 88240
Phone:(575) 393-6161 Fax:(575) 393-0720
District II
811 S. First St., Artesia, NM 88210
Phone:(575) 748-1283 Fax:(575) 748-9720
District III
1000 Rio Brazos Rd., Aztec, NM 87410
Phone:(505) 334-6178 Fax:(505) 334-6170
District IV
1220 S. St Francis Dr., Santa Fe, NM 87505
Phone:(505) 476-3470 Fax:(505) 476-3462

State of New Mexico
Energy, Minerals and Natural Resources
Oil Conservation Division
1220 S. St Francis Dr.
Santa Fe, NM 87505

CONDITIONS

Action 44940

CONDITIONS

Operator: TOM R CONE 1304 W Broadway Hobbs, NM 88240	OGRID: 188152
	Action Number: 44940
	Action Type: [C-103] NOI Plug & Abandon (C-103F)

CONDITIONS

Created By	Condition	Condition Date
kfortner	Like approval from BLM	8/27/2021