

Submit 1 Copy To Appropriate District
Office
District I – (575) 393-6161
1625 N. French Dr., Hobbs, NM 88240
District II – (575) 748-1283
811 S. First St., Artesia, NM 88210
District III – (505) 334-6178
1000 Rio Brazos Rd., Aztec, NM 87410
District IV – (505) 476-3460
1220 S. St. Francis Dr., Santa Fe, NM
87505

State of New Mexico
Energy, Minerals and Natural Resources

Form C-103
Revised July 18, 2013

OIL CONSERVATION DIVISION
1220 South St. Francis Dr.
Santa Fe, NM 87505

WELL API NO. 30-005-20558
5. Indicate Type of Lease STATE <input checked="" type="checkbox"/> FEE <input type="checkbox"/>
6. State Oil & Gas Lease No. K-3259
7. Lease Name or Unit Agreement Name Sun State
8. Well Number #001
9. OGRID Number 258867
10. Pool name or Wildcat SWD; San Andres

<p>SUNDRY NOTICES AND REPORTS ON WELLS (DO NOT USE THIS FORM FOR PROPOSALS TO DRILL OR TO DEEPEN OR PLUG BACK TO A DIFFERENT RESERVOIR. USE "APPLICATION FOR PERMIT" (FORM C-101) FOR SUCH PROPOSALS.)</p>	
1. Type of Well: Oil Well <input type="checkbox"/> Gas Well <input type="checkbox"/> Other <input type="checkbox"/>	
2. Name of Operator STEVENSON OIL CO. LLC	
3. Address of Operator 1709 N 9 th St., Lovington NM 88260	
4. Well Location Unit Letter <u>M</u> : <u>660</u> feet from the <u>South</u> line and <u>660</u> feet from the <u>West</u> line Section <u>36</u> Township <u>7S</u> Range <u>30E</u> NMPM <u>Chaves</u> County	
11. Elevation (Show whether DR, RKB, RT, GR, etc.)	

12. Check Appropriate Box to Indicate Nature of Notice, Report or Other Data

NOTICE OF INTENTION TO:		SUBSEQUENT REPORT OF:	
PERFORM REMEDIAL WORK <input checked="" type="checkbox"/>	PLUG AND ABANDON <input type="checkbox"/>	REMEDIAL WORK <input type="checkbox"/>	ALTERING CASING <input type="checkbox"/>
TEMPORARILY ABANDON <input type="checkbox"/>	CHANGE PLANS <input type="checkbox"/>	COMMENCE DRILLING OPNS. <input type="checkbox"/>	P AND A <input type="checkbox"/>
PULL OR ALTER CASING <input type="checkbox"/>	MULTIPLE COMPL <input type="checkbox"/>	CASING/CEMENT JOB <input type="checkbox"/>	
DOWNHOLE COMMINGLE <input type="checkbox"/>			
CLOSED-LOOP SYSTEM <input type="checkbox"/>			
OTHER: <input type="checkbox"/>		OTHER: <input type="checkbox"/>	

13. Describe proposed or completed operations. (Clearly state all pertinent details, and give pertinent dates, including estimated date of starting any proposed work). SEE RULE 19.15.7.14 NMAC. For Multiple Completions: Attach wellbore diagram of proposed completion or recompletion.

Locate Leak and Test Csg

1. Notify OCD 24 hrs prior to RU
2. Pull tension into okr and test csg. (If csg test good proceed to MIT test)
3. If csg does not test from #2 then POOH w/ tbg and pkr
4. RIH w/ plug and pkr and locate hole.
5. Perform injection test on hole.
6. Squeeze hole
7. Drill out cmt
8. Test csg integrity
9. Notify OCD 24 hours prior to test
10. Pressure test well and chart pressure.
11. Once well passes integrity test, SI well until injection permit is approved.

Spud Date: 11/8/1976

Rig Release Date: 11/14/1976

I hereby certify that the information above is true and complete to the best of my knowledge and belief.

SIGNATURE Cory Rogers TITLE Ops Manager DATE 9/24/2021

Type or print name Cory Rogers E-mail address: rackenergyservices@yahoo.com PHONE: 575-513-5148

For State Use Only

APPROVED BY: Kerry Fortner TITLE Compliance Officer A DATE 10/7/21

Conditions of Approval (if any):

Operator:

Stevenson Oil Company
WELLBORE DIAGRAM

Well Name: Sun State #001Pool: SWD; San AndresFormation: San AndresLocation: 660' FSL & 660' FWL, Unit M Sec 36, T 7S; R 30ECounty: ChavesState: NM

API #:

30-005-20558GR Elev: 4162

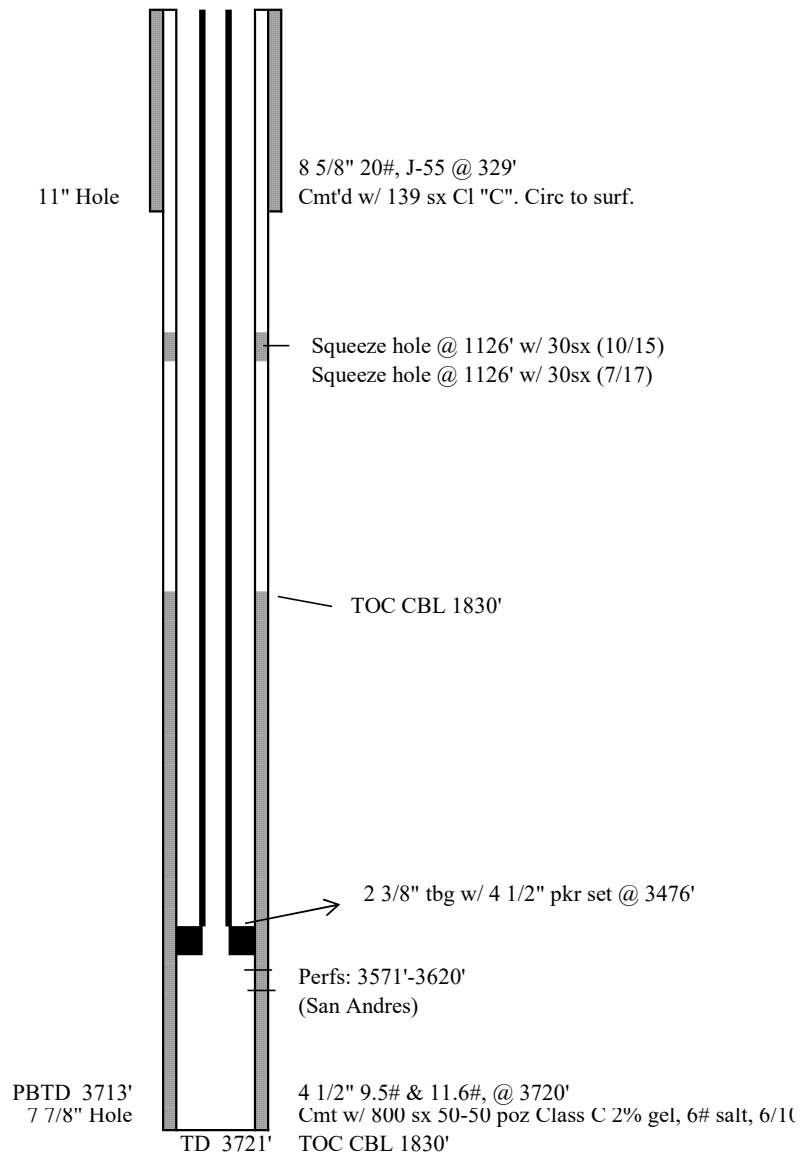
Spud Date:

11/8/1976

KB :

0

Orig. Operator :

KB Elev: 4162Orig. Well Name : Sun State #001

Operator:

Stevenson Oil Company
WELLBORE DIAGRAM

Well Name: **Sun State #001**Pool: **SWD; San Andres**Formation: **San Andres**Location: **660' FSL & 660' FWL, Unit M Sec 36, T 7S; R 30E**County: **Chaves**State: **NM**

API #:

30-005-20558GR Elev: **4162**

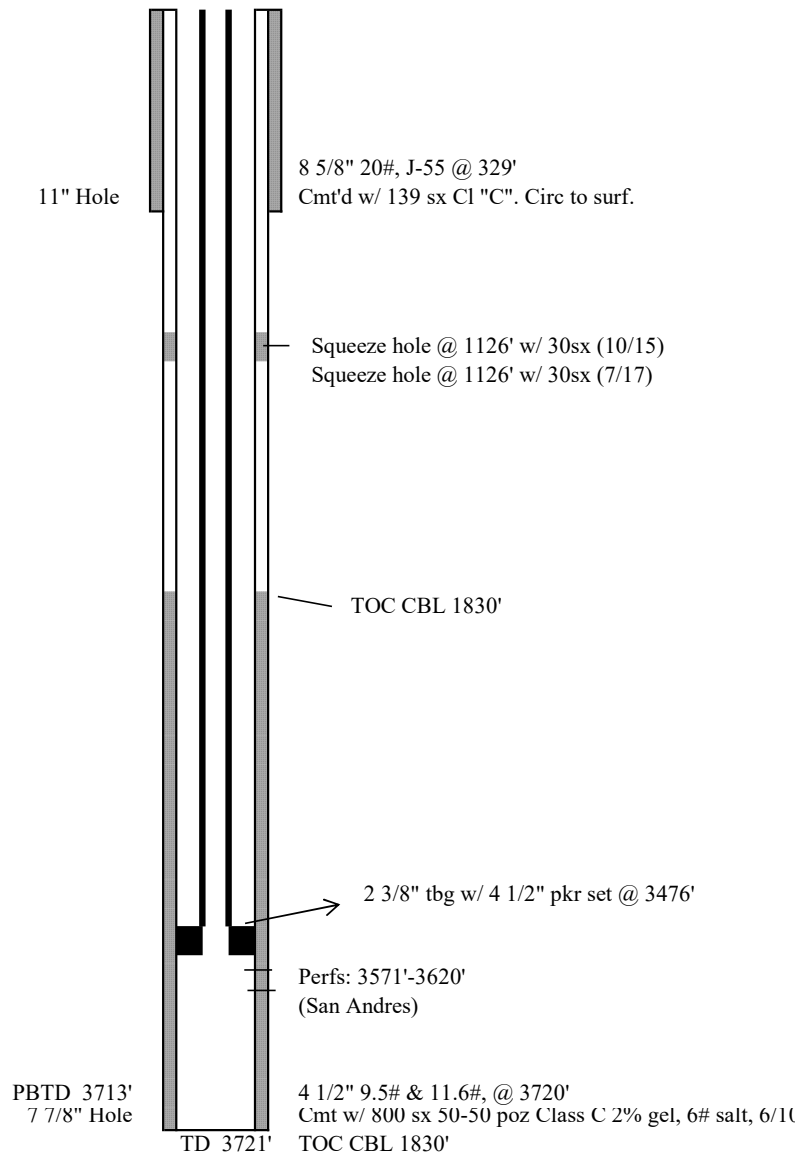
Spud Date:

11/8/1976

KB :

0

Orig. Operator :

KB Elev: **4162**Orig. Well Name : **Sun State #001**

Submit 1 Copy To Appropriate District
Office
District I – (575) 393-6161
1625 N. French Dr., Hobbs, NM 88240
District II – (575) 748-1283
811 S. First St., Artesia, NM 88210
District III – (505) 334-6178
1000 Rio Brazos Rd., Aztec, NM 87410
District IV – (505) 476-3460
1220 S. St. Francis Dr., Santa Fe, NM
87505

State of New Mexico
Energy, Minerals and Natural Resources

Form C-103
Revised July 18, 2013

OIL CONSERVATION DIVISION
1220 South St. Francis Dr.
Santa Fe, NM 87505

WELL API NO. 30-005-20558
5. Indicate Type of Lease STATE <input checked="" type="checkbox"/> FEE <input type="checkbox"/>
6. State Oil & Gas Lease No. K-3259
7. Lease Name or Unit Agreement Name Sun State
8. Well Number #001
9. OGRID Number 258867
10. Pool name or Wildcat SWD; San Andres

SUNDRY NOTICES AND REPORTS ON WELLS (DO NOT USE THIS FORM FOR PROPOSALS TO DRILL OR TO DEEPEN OR PLUG BACK TO A DIFFERENT RESERVOIR. USE "APPLICATION FOR PERMIT" (FORM C-101) FOR SUCH PROPOSALS.)	
1. Type of Well: Oil Well <input type="checkbox"/> Gas Well <input type="checkbox"/> Other <input type="checkbox"/>	
2. Name of Operator STEVENSON OIL CO. LLC	
3. Address of Operator 1709 N 9 th St., Lovington NM 88260	
4. Well Location Unit Letter <u>M</u> : <u>660</u> feet from the <u>South</u> line and <u>660</u> feet from the <u>West</u> line Section <u>36</u> Township <u>7S</u> Range <u>30E</u> NMPM <u>Chaves</u> County	
11. Elevation (Show whether DR, RKB, RT, GR, etc.)	

12. Check Appropriate Box to Indicate Nature of Notice, Report or Other Data

NOTICE OF INTENTION TO:		SUBSEQUENT REPORT OF:	
PERFORM REMEDIAL WORK X	PLUG AND ABANDON <input type="checkbox"/>	REMEDIAL WORK <input type="checkbox"/>	ALTERING CASING <input type="checkbox"/>
TEMPORARILY ABANDON <input type="checkbox"/>	CHANGE PLANS <input type="checkbox"/>	COMMENCE DRILLING OPNS. <input type="checkbox"/>	P AND A <input type="checkbox"/>
PULL OR ALTER CASING <input type="checkbox"/>	MULTIPLE COMPL <input type="checkbox"/>	CASING/CEMENT JOB <input type="checkbox"/>	
DOWNHOLE COMMINGLE <input type="checkbox"/>			
CLOSED-LOOP SYSTEM <input type="checkbox"/>			
OTHER: <input type="checkbox"/>		OTHER: <input type="checkbox"/>	

13. Describe proposed or completed operations. (Clearly state all pertinent details, and give pertinent dates, including estimated date of starting any proposed work). SEE RULE 19.15.7.14 NMAC. For Multiple Completions: Attach wellbore diagram of proposed completion or recompletion.

Locate Leak and Test Csg

1. Notify OCD 24 hrs prior to RU
2. Pull tension into okr and test csg. (If csg test good proceed to MIT test)
3. If csg does not test from #2 then POOH w/ tbg and pkr
4. RIH w/ plug and pkr and locate hole.
5. Perform injection test on hole.
6. Squeeze hole
7. Drill out cmt
8. Test csg integrity
9. Notify OCD 24 hours prior to test
10. Pressure test well and chart pressure.
11. Once well passes integrity test, SI well until injection permit is approved.

Spud Date: 11/8/1976

Rig Release Date: 11/14/1976

I hereby certify that the information above is true and complete to the best of my knowledge and belief.

SIGNATURE Cory Rogers TITLE Ops Manager DATE 9/24/2021

Type or print name Cory Rogers E-mail address: rackenergyservices@yahoo.com PHONE: 575-513-5148

For State Use Only

APPROVED BY: _____ TITLE _____ DATE _____

Conditions of Approval (if any):

Operator:

Stevenson Oil Company**WELLBORE DIAGRAM**Well Name: **Sun State #001**Pool: **SWD; San Andres**Formation: **San Andres**Location: **660' FSL & 660' FWL, Unit M Sec 36, T 7S; R 30E**County: **Chaves**State: **NM**

API #:

30-005-20558GR Elev: **4162**

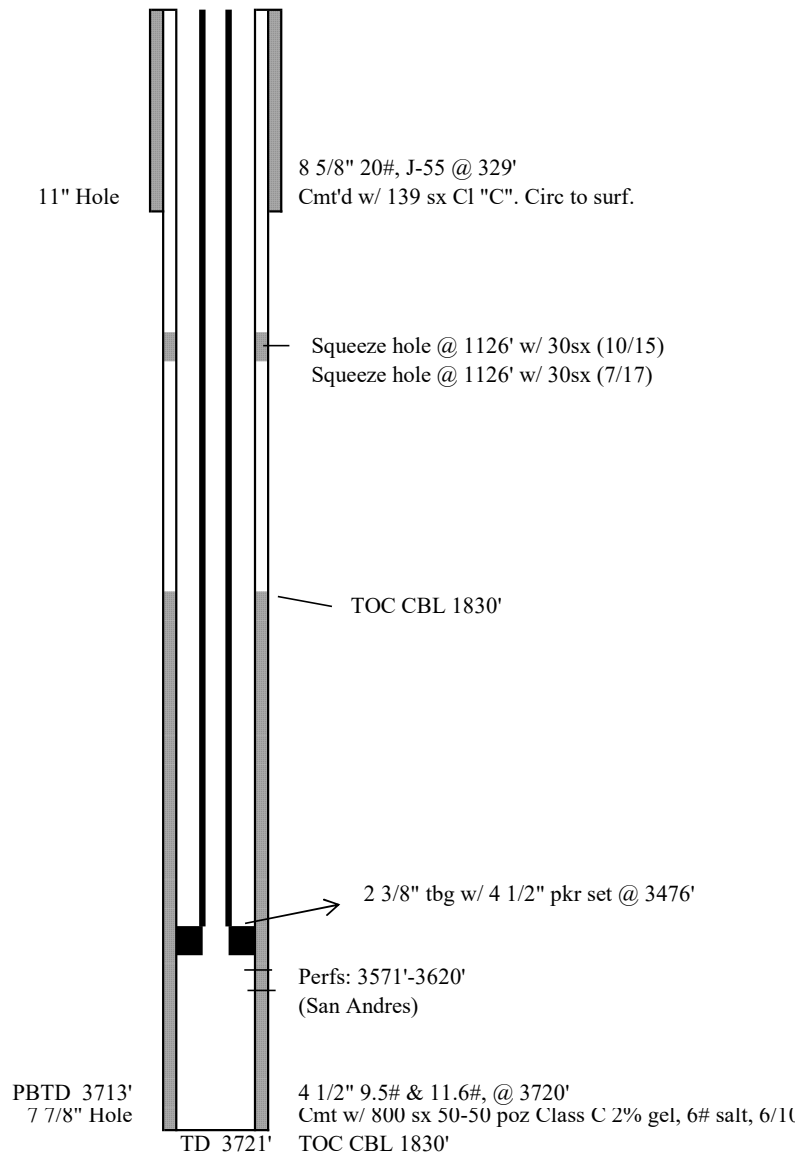
Spud Date:

11/8/1976

KB :

0

Orig. Operator :

KB Elev: **4162**Orig. Well Name : **Sun State #001**

Operator:

Stevenson Oil Company**WELLBORE DIAGRAM**Well Name: **Sun State #001**Pool: **SWD; San Andres**Formation: **San Andres**Location: **660' FSL & 660' FWL, Unit M Sec 36, T 7S; R 30E**County: **Chaves**State: **NM**

API #:

30-005-20558GR Elev: **4162**

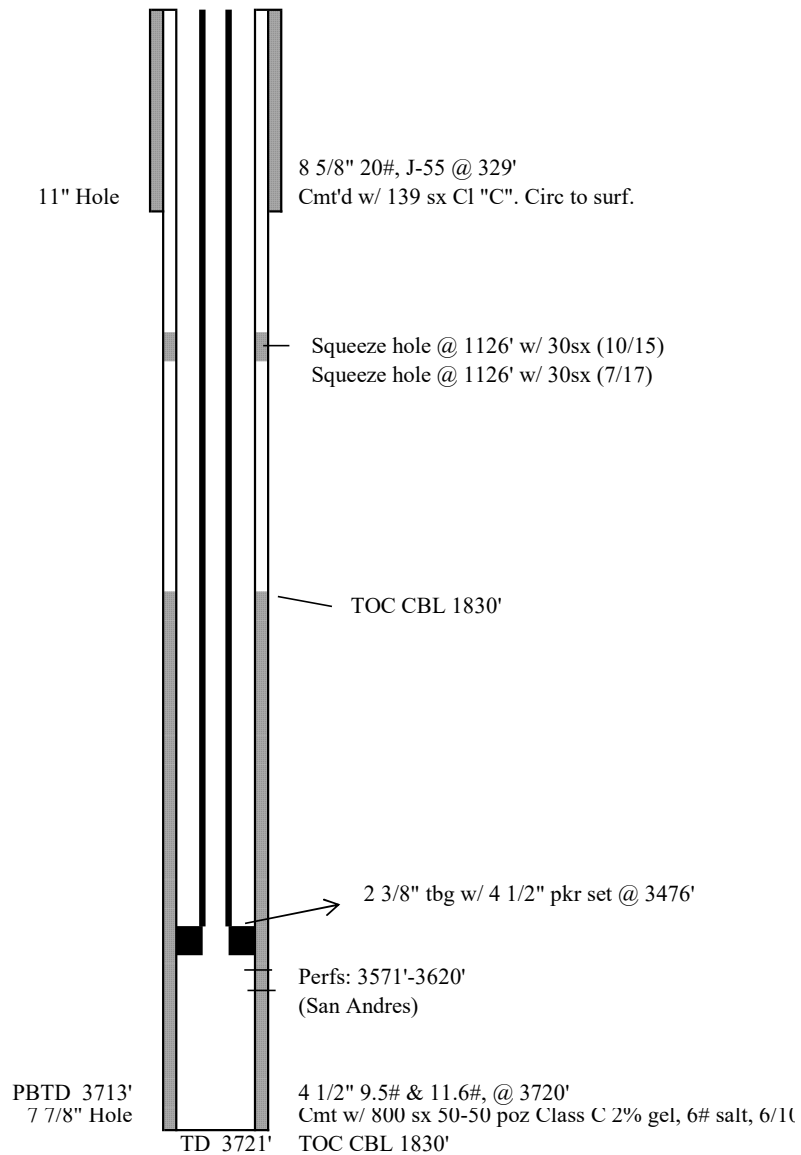
Spud Date:

11/8/1976

KB :

0

Orig. Operator :

KB Elev: **4162**Orig. Well Name : **Sun State #001**

District I
1625 N. French Dr., Hobbs, NM 88240
Phone:(575) 393-6161 Fax:(575) 393-0720
District II
811 S. First St., Artesia, NM 88210
Phone:(575) 748-1283 Fax:(575) 748-9720
District III
1000 Rio Brazos Rd., Aztec, NM 87410
Phone:(505) 334-6178 Fax:(505) 334-6170
District IV
1220 S. St Francis Dr., Santa Fe, NM 87505
Phone:(505) 476-3470 Fax:(505) 476-3462

State of New Mexico
Energy, Minerals and Natural Resources
Oil Conservation Division
1220 S. St Francis Dr.
Santa Fe, NM 87505

CONDITIONS

Action 51691

CONDITIONS

Operator: STEVENSON OIL COMPANY, INC. 1709 N. 9th Lovington, NM 88260	OGRID: 258867
	Action Number: 51691
	Action Type: [C-103] NOI Workover (C-103G)

CONDITIONS

Created By	Condition	Condition Date
kfortner	Run Post workover MIT test SI well until Injection is approved	10/7/2021