

Submit 1 Copy To Appropriate District Office  
District I - (575) 393-6161  
1625 N. French Dr., Hobbs, NM 88240  
District II - (575) 748-1283  
811 S. First St., Artesia, NM 88210  
District III - (505) 334-6178  
1000 Rio Brazos Rd., Aztec, NM 87410  
District IV - (505) 476-3460  
1220 S. St. Francis Dr., Santa Fe, NM 87505

State of New Mexico  
Energy, Minerals and Natural Resources

Form C-103  
Revised July 18, 2013

OIL CONSERVATION DIVISION  
1220 South St. Francis Dr.  
Santa Fe, NM 87505

<b>SUNDRY NOTICES AND REPORTS ON WELLS</b> (DO NOT USE THIS FORM FOR PROPOSALS TO DRILL OR TO DEEPEN OR PLUG BACK TO A DIFFERENT RESERVOIR. USE "APPLICATION FOR PERMIT" (FORM C-101) FOR SUCH PROPOSALS.)		WELL API NO. 30-025-05284
1. Type of Well: Oil Well <input checked="" type="checkbox"/> Gas Well <input type="checkbox"/> Other <input type="checkbox"/>		5. Indicate Type of Lease STATE <input type="checkbox"/> FEE <input checked="" type="checkbox"/>
2. Name of Operator LEGACY RESERVES OPERATING LP		6. State Oil & Gas Lease No.
3. Address of Operator P.O. BOX 10848, MIDLAND, TX 79702		7. Lease Name or Unit Agreement Name J. M. Denton
4. Well Location Unit Letter <u>L</u> : <u>2080</u> feet from the <u>SOUTH</u> line and <u>890</u> feet from the <u>WEST</u> line Section <u>11</u> Township <u>15S</u> Range <u>37E</u> NMPM County <u>LEA</u>		8. Well Number <u>10</u>
11. Elevation (Show whether DR, RKB, RT, GR, etc.) 3798' GR 3815' RKB		9. OGRID Number 240974
		10. Pool name or Wildcat DENTON (WOLFCAMP)

12. Check Appropriate Box to Indicate Nature of Notice, Report or Other Data

NOTICE OF INTENTION TO:		SUBSEQUENT REPORT OF:	
PERFORM REMEDIAL WORK <input type="checkbox"/>	PLUG AND ABANDON <input type="checkbox"/>	REMEDIAL WORK <input type="checkbox"/>	ALTERING CASING <input type="checkbox"/>
TEMPORARILY ABANDON <input type="checkbox"/>	CHANGE PLANS <input type="checkbox"/>	COMMENCE DRILLING OPNS. <input type="checkbox"/>	P AND A <input type="checkbox"/>
PULL OR ALTER CASING <input type="checkbox"/>	MULTIPLE COMPL <input type="checkbox"/>	CASING/CEMENT JOB <input type="checkbox"/>	
DOWNHOLE COMMINGLE <input type="checkbox"/>			
CLOSED-LOOP SYSTEM <input type="checkbox"/>			
OTHER: <input type="checkbox"/>		OTHER: REQUEST TO EXTEND TA <input checked="" type="checkbox"/>	

13. Describe proposed or completed operations. (Clearly state all pertinent details, and give pertinent dates, including estimated date of starting any proposed work). SEE RULE 19.15.7.14 NMAC. For Multiple Completions: Attach wellbore diagram of proposed completion or recompletion.

5-19-21- Ran MIT chart, pressured tested casing to 580# for 30 minutes. NMOCD notified, did not witness. Chart is attached.


**FINAL TA STATUS- EXTENSION**  
Approval of TA EXPIRES: 5/19/23  
Well needs to be **PLUGGED OR RETURNED**  
to **PRODUCTION**  
BY THE DATE STATED ABOVE: 8/7

Spud Date:

Rig Release Date:

I hereby certify that the information above is true and complete to the best of my knowledge and belief.

SIGNATURE



TITLE COMPLIANCE COORDINATOR

DATE 5/24/2021

Type or print name

MELANIE REYES

E-mail address:

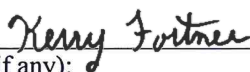
mreyes@legacyreserves.com

PHONE:

432-221-6358

For State Use Only

APPROVED BY:



TITLE Compliance Officer A

DATE 10/8/21

Conditions of Approval (if any):



Submit 1 Copy To Appropriate District Office  
 District I – (575) 393-6161  
 1625 N. French Dr., Hobbs, NM 88240  
 District II – (575) 748-1283  
 811 S. First St., Artesia, NM 88210  
 District III – (505) 334-6178  
 1000 Rio Brazos Rd., Aztec, NM 87410  
 District IV – (505) 476-3460  
 1220 S. St. Francis Dr., Santa Fe, NM 87505

State of New Mexico  
 Energy, Minerals and Natural Resources

Form C-103  
 Revised July 18, 2013

OIL CONSERVATION DIVISION  
 1220 South St. Francis Dr.  
 Santa Fe, NM 87505

RECEIVED  
 10/13/2021 7:39:46 AM

SUNDRY NOTICES AND REPORTS ON WELLS (DO NOT USE THIS FORM FOR PROPOSALS TO DRILL OR TO DEEPEN OR PLUG BACK TO A DIFFERENT RESERVOIR. USE "APPLICATION FOR PERMIT" (FORM C-101) FOR SUCH PROPOSALS.)		WELL API NO. 30-025-05284
1. Type of Well: Oil Well <input checked="" type="checkbox"/> Gas Well <input type="checkbox"/> Other <input type="checkbox"/>		5. Indicate Type of Lease STATE <input type="checkbox"/> FEE <input checked="" type="checkbox"/>
2. Name of Operator LEGACY RESERVES OPERATING LP		6. State Oil & Gas Lease No.
3. Address of Operator PO BOX 10848, MIDLAND, TX 79702		7. Lease Name or Unit Agreement Name J.M. DENTON
4. Well Location Unit Letter <u>L</u> : <u>2080</u> feet from the <u>SOUTH</u> line and <u>890</u> feet from the <u>WEST</u> line Section <u>11</u> Township <u>15S</u> Range <u>37E</u> NMPM County <u>LEA</u>		8. Well Number <u>10</u>
11. Elevation (Show whether DR, RKB, RT, GR, etc.) 3798' GR 3815' RKB		9. OGRID Number 240974
		10. Pool name or Wildcat DENTON (WOLFCAMP)

12. Check Appropriate Box to Indicate Nature of Notice, Report or Other Data

NOTICE OF INTENTION TO:		SUBSEQUENT REPORT OF:	
PERFORM REMEDIAL WORK <input type="checkbox"/>	PLUG AND ABANDON <input type="checkbox"/>	REMEDIAL WORK <input type="checkbox"/>	ALTERING CASING <input type="checkbox"/>
TEMPORARILY ABANDON <input checked="" type="checkbox"/>	CHANGE PLANS <input type="checkbox"/>	COMMENCE DRILLING OPNS. <input type="checkbox"/>	P AND A <input type="checkbox"/>
PULL OR ALTER CASING <input type="checkbox"/>	MULTIPLE COMPL <input type="checkbox"/>	CASING/CEMENT JOB <input type="checkbox"/>	
DOWNHOLE COMMINGLE <input type="checkbox"/>			
CLOSED-LOOP SYSTEM <input type="checkbox"/>			
OTHER: <input type="checkbox"/>		OTHER: <input type="checkbox"/>	

13. Describe proposed or completed operations. (Clearly state all pertinent details, and give pertinent dates, including estimated date of starting any proposed work). SEE RULE 19.15.7.14 NMAC. For Multiple Completions: Attach wellbore diagram of proposed completion or recompletion.

*CAP CR W/ 35' CMT BY WIRELINE*

Legacy Reserves Operating, LP request permission to schedule a pressure test on the J. M. Denton #10. The well currently has cement retainers (CR) located @ 9,110' and 9,147'. There are no perforations open above the CRs. The pressure test will be performed as soon as possible after approval is received to proceed with the test.

Upon completing a successful pressure test it is further requested that the J. M. Denton #10 be granted TA'd status for 2 years. This well is a twin to the J. M. Denton #6 SWD (operated by Fasken) which is currently disposing of water in the Penn zone. Legacy Reserves Operating, LP would like to keep this well to utilize as a replacement well in the event the #6 SWD wellbore becomes incapable of use.

Current & proposed wellbore diagrams attached.

NO PRODUCTION REPORTED IN  
292 MONTHS

Condition of Approval: notify

OCD Hobbs office 24 hours

prior of running MIT Test & Chart

Spud Date:

Rig Release Date:

I hereby certify that the information above is true and complete to the best of my knowledge and belief.

SIGNATURE [Signature] TITLE SR. ENGINEERING ADVISOR DATE 03/01/2017

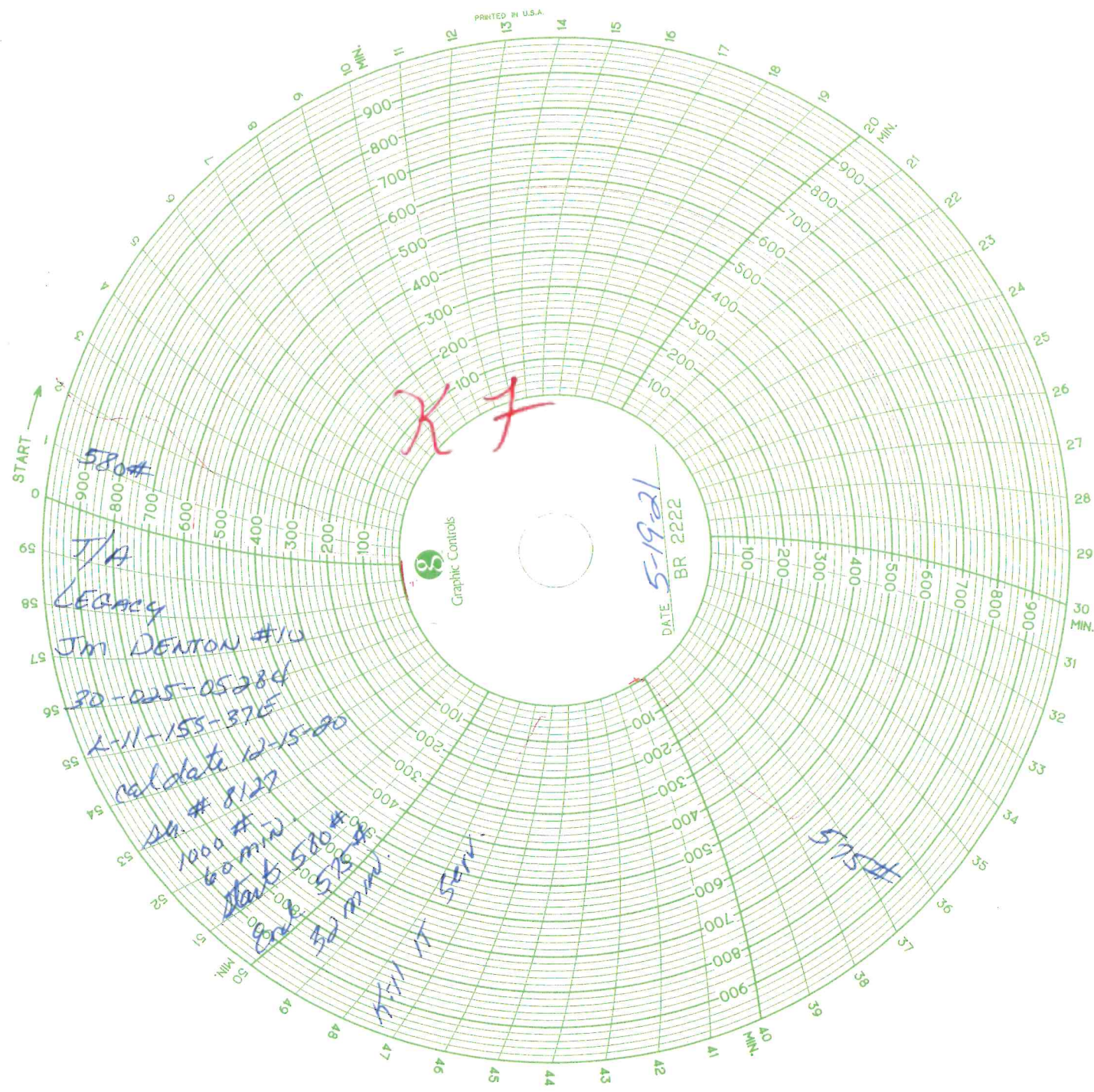
Type or print name D. PATRICK DARDEN, PE E-mail address: pdarden@legacyp.com PHONE: 432-689-5200

For State Use Only

APPROVED BY: [Signature] TITLE AO/II DATE 3/8/2017

Conditions of Approval (if any):

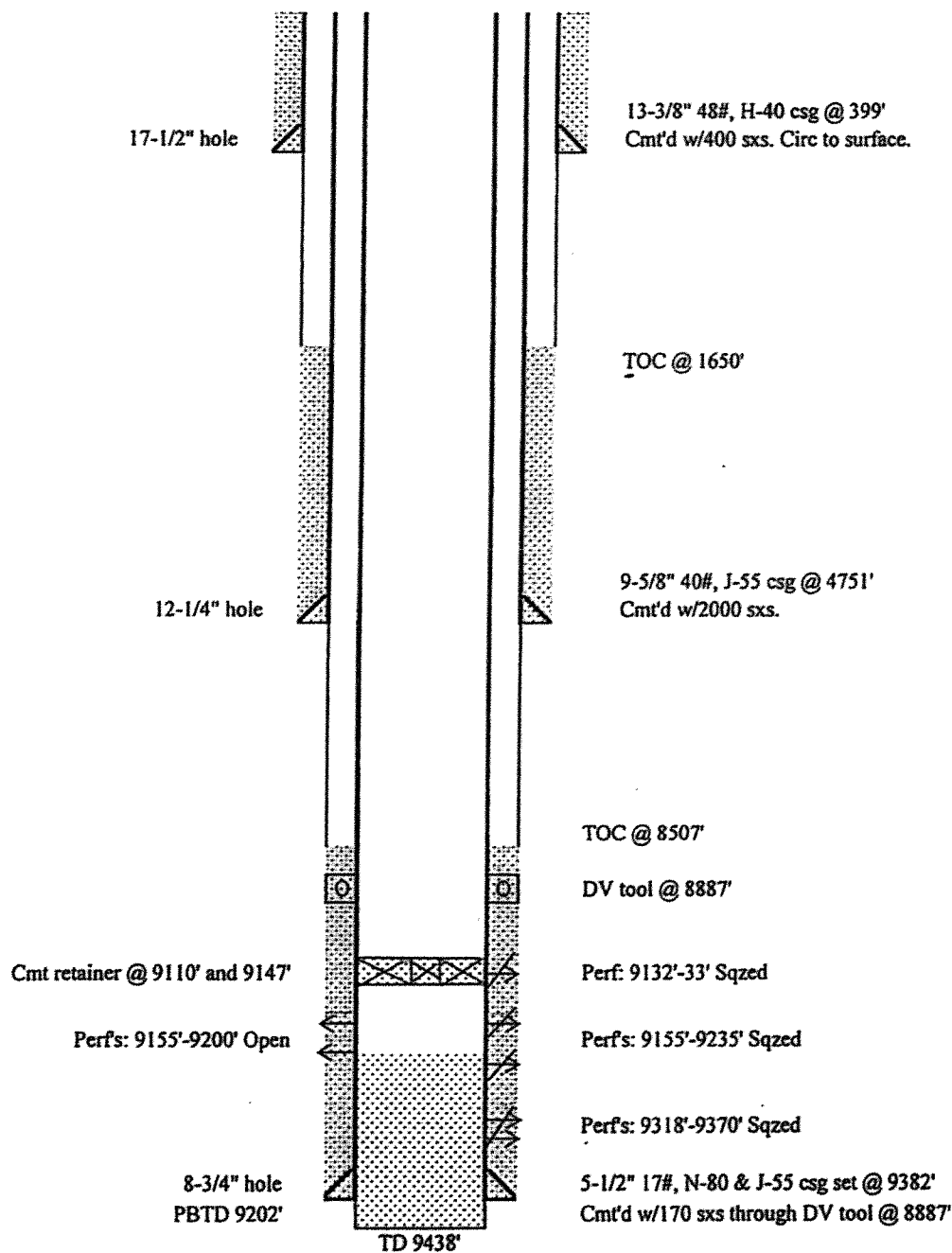






### WELLBORE SCHEMATIC

Well Name & No.:	J. M. Denton #10		
Field:	Denton (Wolfcamp)		
Location:	2080' F S L x 890' F W L, Sec. 11, Unit Letter L, T-15-S, R-37-E		
County:	Lea	State:	NM API #: 30-025-05284
GR Elev:	3798.0	Spud Date:	03/14/53
KB:	17.0	Original Operator:	The Ohio Oil Company
KB Elev:	3815.0	Original Lease Name:	J. M. Denton # 10



PROPOSED (SAME AS CURRENT)



Submit 1 Copy To Appropriate District Office  
District I - (575) 393-6161  
1625 N. French Dr., Hobbs, NM 88240  
District II - (575) 748-1283  
811 S. First St., Artesia, NM 88210  
District III - (505) 334-6178  
1000 Rio Brazos Rd., Aztec, NM 87410  
District IV - (505) 476-3460  
1220 S. St. Francis Dr., Santa Fe, NM 87505

State of New Mexico  
Energy, Minerals and Natural Resources

Form C-103  
Revised July 18, 2013

OIL CONSERVATION DIVISION  
1220 South St. Francis Dr.  
Santa Fe, NM 87505

RECEIVED  
HOBBS  
JUL 18 2017

SUNDRY NOTICES AND REPORTS ON WELLS (DO NOT USE THIS FORM FOR PROPOSALS TO DRILL OR TO DEEPEN OR PLUG BACK TO A DIFFERENT RESERVOIR. USE "APPLICATION FOR PERMIT" (FORM C-101) FOR SUCH PROPOSALS.)		WELL API NO. 30-025-05284
1. Type of Well: Oil Well <input checked="" type="checkbox"/> Gas Well <input type="checkbox"/> Other <input type="checkbox"/>		5. Indicate Type of Lease STATE <input type="checkbox"/> FEE <input checked="" type="checkbox"/>
2. Name of Operator LEGACY RESERVES OPERATING LP		6. State Oil & Gas Lease No.
3. Address of Operator PO BOX 10848, MIDLAND, TX 79702		7. Lease Name or Unit Agreement Name J.M. DENTON
4. Well Location Unit Letter <u>L</u> : <u>2080</u> feet from the <u>SOUTH</u> line and <u>890</u> feet from the <u>WEST</u> line Section <u>11</u> Township <u>15S</u> Range <u>37E</u> NMPM County <u>LEA</u>		8. Well Number <u>10</u>
11. Elevation (Show whether DR, RKB, RT, GR, etc.) 3798' GR 3815' RKB		9. OGRID Number 240974
		10. Pool name or Wildcat DENTON (WOLFCAMP)

12. Check Appropriate Box to Indicate Nature of Notice, Report or Other Data

NOTICE OF INTENTION TO:		SUBSEQUENT REPORT OF:	
PERFORM REMEDIAL WORK <input type="checkbox"/>	PLUG AND ABANDON <input type="checkbox"/>	REMEDIAL WORK <input type="checkbox"/>	ALTERING CASING <input type="checkbox"/>
TEMPORARILY ABANDON <input checked="" type="checkbox"/>	CHANGE PLANS <input type="checkbox"/>	COMMENCE DRILLING OPNS. <input type="checkbox"/>	P AND A <input type="checkbox"/>
PULL OR ALTER CASING <input type="checkbox"/>	MULTIPLE COMPL <input type="checkbox"/>	CASING/CEMENT JOB <input type="checkbox"/>	
DOWNHOLE COMMINGLE <input type="checkbox"/>			
CLOSED-LOOP SYSTEM <input type="checkbox"/>			
OTHER: <input type="checkbox"/>		OTHER: <input type="checkbox"/>	

13. Describe proposed or completed operations. (Clearly state all pertinent details, and give pertinent dates, including estimated date of starting any proposed work). SEE RULE 19.15.7.14 NMAC. For Multiple Completions: Attach wellbore diagram of proposed completion or recompletion.

CAP CR W/ 35' CMT BY WIRELINE

Legacy Reserves Operating, LP request permission to schedule a pressure test on the J. M. Denton #10. The well currently has cement retainers (CR) located @ 9,110' and 9,147'. There are no perforations open above the CRs. The pressure test will be performed as soon as possible after approval is received to proceed with the test.

Upon completing a successful pressure test it is further requested that the J. M. Denton #10 be granted TA'd status for 2 years. This well is a twin to the J. M. Denton #6 SWD (operated by Fasken) which is currently disposing of water in the Penn zone. Legacy Reserves Operating, LP would like to keep this well to utilize as a replacement well in the event the #6 SWD wellbore becomes incapable of use.

Current & proposed wellbore diagrams attached.

NO PRODUCTION REPORTED IN  
292 MONTHS

Condition of Approval: notify

OCD Hobbs office 24 hours

prior of running MIT Test & Chart

Spud Date:

Rig Release Date:

I hereby certify that the information above is true and complete to the best of my knowledge and belief.

SIGNATURE [Signature] TITLE SR. ENGINEERING ADVISOR DATE 03/01/2017

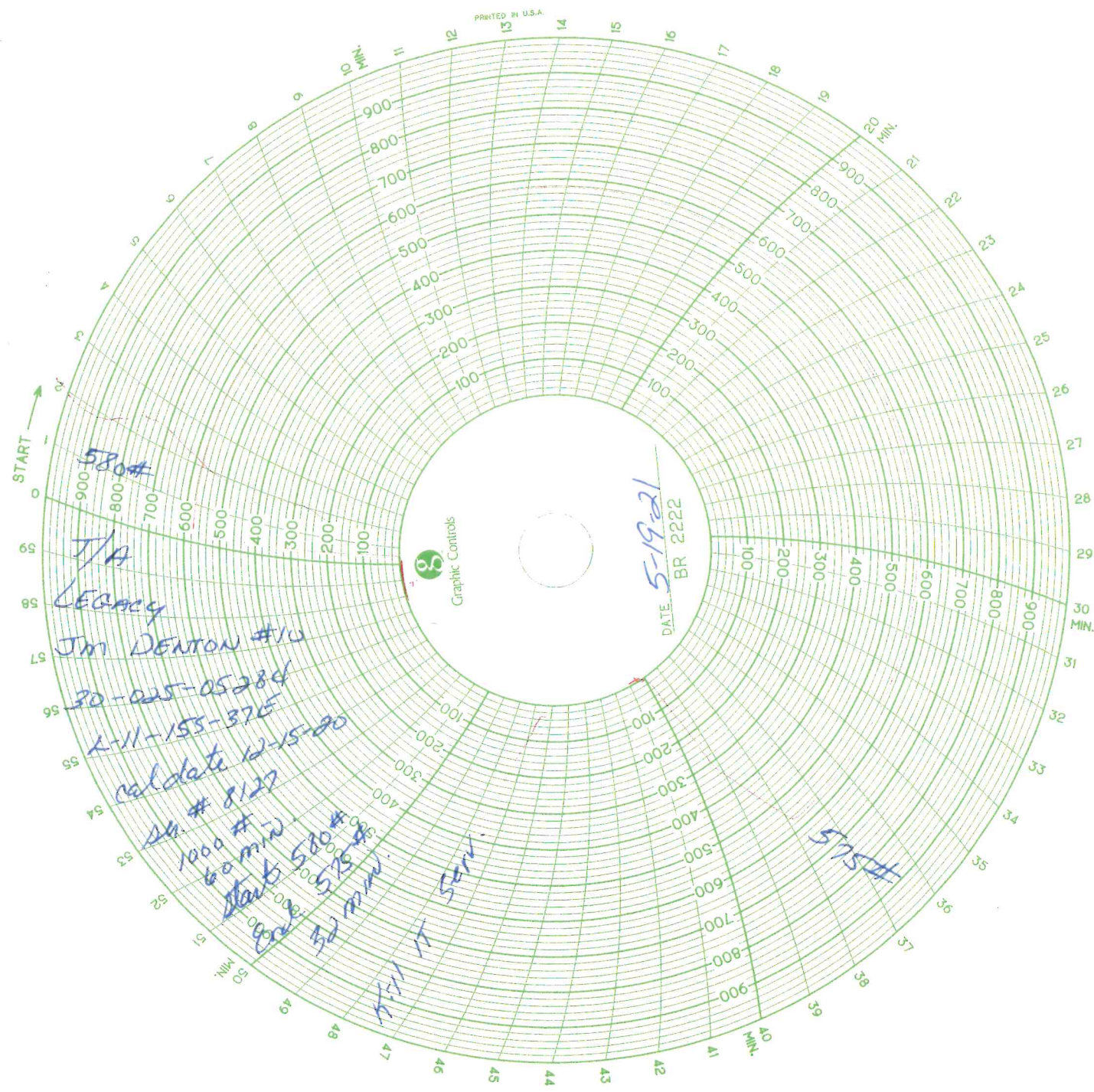
Type or print name D. PATRICK DARDEN, PE E-mail address: pdarden@legacyp.com PHONE: 432-689-5200

For State Use Only

APPROVED BY: [Signature] TITLE AO/II DATE 3/8/2017

Conditions of Approval (if any):

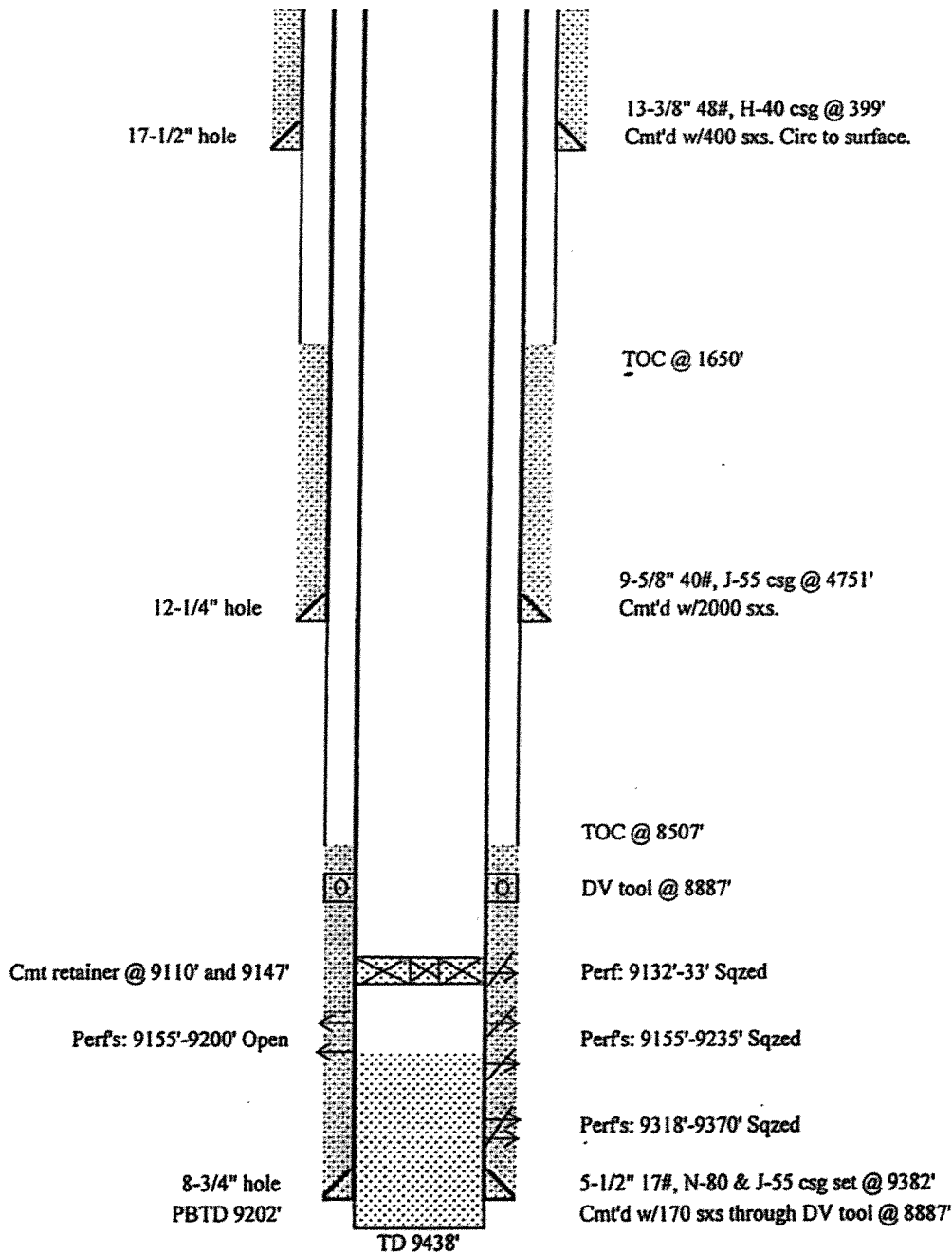






WELLBORE SCHEMATIC

Well Name & No.:	J. M. Denton #10		
Field:	Denton (Wolfcamp)		
Location:	2080' F S L x 890' F W L, Sec. 11, Unit Letter L, T-15-S, R-37-E		
County:	Lea	State: NM	API #: 30-025-05284
GR Elev:	3798.0	Spud Date:	03/14/53
KB:	17.0	Original Operator:	The Ohio Oil Company
KB Elev:	3815.0	Original Lease Name:	J. M. Denton # 10



PROPOSED (SAME AS CURRENT)

**District I**  
1625 N. French Dr., Hobbs, NM 88240  
Phone:(575) 393-6161 Fax:(575) 393-0720  
**District II**  
811 S. First St., Artesia, NM 88210  
Phone:(575) 748-1283 Fax:(575) 748-9720  
**District III**  
1000 Rio Brazos Rd., Aztec, NM 87410  
Phone:(505) 334-6178 Fax:(505) 334-6170  
**District IV**  
1220 S. St Francis Dr., Santa Fe, NM 87505  
Phone:(505) 476-3470 Fax:(505) 476-3462

**State of New Mexico**  
**Energy, Minerals and Natural Resources**  
**Oil Conservation Division**  
**1220 S. St Francis Dr.**  
**Santa Fe, NM 87505**

CONDITIONS  
  
Action 29188

CONDITIONS

Operator: LEGACY RESERVES OPERATING, LP 15 Smith Road Midland, TX 79705	OGRID: 240974
	Action Number: 29188
	Action Type: [C-103] Sub. Temporary Abandonment (C-103U)

CONDITIONS

Created By	Condition	Condition Date
kfortner	Final TA extension Will need to submit Action plan for future well actions	10/8/2021