

Well Name: GISSLER B	Well Location: T17S / R30E / SEC 11 / NESE /	County or Parish/State: EDDY / NM
Well Number: 19	Type of Well: OIL WELL	Allottee or Tribe Name:
Lease Number: NMNM2748	Unit or CA Name:	Unit or CA Number:
US Well Number: 300152522200X1	Well Status: Abandoned	Operator: EOG RESOURCES INCORPORATED

Accepted for record – NMOCD gc 10/25/2021

Sundry ID: 2632727

Type of Submission: Subsequent Report

Type of Action: Plug and Abandonment

Date Sundry Submitted: 09/06/2021

Time Sundry Submitted: 10:17

Date Operation Actually Began: 08/09/2021

Actual Procedure: Please see attached Sub P&A. Thank you.

Actual Procedure

Gissler_B_19_9_6_21_20210906101721.pdf

Reclamation Due 2-16-22
~~8-16-21~~

Well Name: GISSLER B	Well Location: T17S / R30E / SEC 11 / NESE /	County or Parish/State: EDDY / NM
Well Number: 19	Type of Well: OIL WELL	Allottee or Tribe Name:
Lease Number: NMNM2748	Unit or CA Name:	Unit or CA Number:
US Well Number: 300152522200X1	Well Status: Abandoned	Operator: EOG RESOURCES INCORPORATED

I certify that the foregoing is true and correct. Title 18 U.S.C. Section 1001 and Title 43 U.S.C. Section 1212, make it a crime for any person knowingly and willfully to make to any department or agency of the United States any false, fictitious or fraudulent statements or representations as to any matter within its jurisdiction. Electronic submission of Sundry Notices through this system satisfies regulations requiring a submission of Form 3160-5 or a Sundry Notice.

Operator Electronic Signature: TINA HUERTA

Signed on: SEP 06, 2021 10:17 AM

Name: EOG RESOURCES INCORPORATED

Title: Regulatory Specialist

Street Address: 104 SOUTH FOURTH STREET

City: Artesia

State: NM

Phone: (575) 748-4168

Email address: tina_huerta@eogresources.com

Representative Name:

Street Address:

City:

State:

Zip:

Phone:

Email address:

BLM POC Name: JAMES A AMOS

BLM POC Title: Acting Assistant Field Manager

BLM POC Phone: 5752345927

BLM POC Email Address: jamos@blm.gov

Disposition: Accepted

Disposition Date: 09/14/2021

Signature: James A. Amos

Gissler B 19 – Sub P&A
30-015-25222
I-11-17S-30E

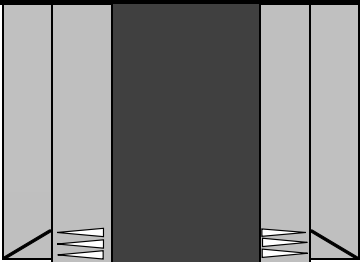

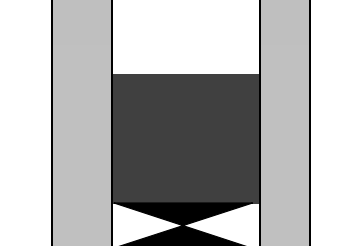
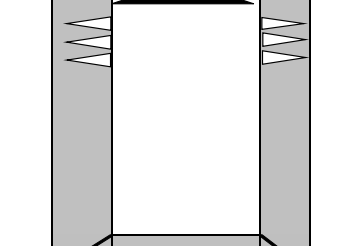

8/9/21 - MIRU and NU BOP. RIH with GR/JB to 2950'. Set a CIBP at 2898' and tagged.

8/10/21 – Circulated 64 bbls brine mud gel. Attempted pressure test on CIBP to 500 psi, did not hold. Spotted 70 sx Class C cement on top of CIBP to 2207' calc TOC. Tagged TOC 2250'. BLM ok'd tag. Spotted a 25 sx Class C cement plug from 1318'-1068' calc TOC. Tagged TOC 1224'.

8/11/21 – Contacted BLM in regards to tag. Will need to spot 25 sx Class C cement from 1224'-977'. Spotted a 25 sx Class C cement plug from 1224'-977' calc TOC. Perforated at 530'. Pressured up to 500 psi and bled it down to 0 psi. Jim Amos with Carlsbad-BLM ok'd to drop down 50' and spot a 40 sx plug and pressure up to 500 psi and leave overnight.

8/12/21 - Spotted a 40 sx Class C cement plug from 596'-215', tagged. Pressure tested to 500 psi for 15 min, good. Spotted 25 sx Class C cement from 215' and circulated up to surface.

8/16/21 - Cut off wellhead. Installed dry hole marker as per BLM. Cover cellar and cut off anchors. **WELL IS PLUGGED AND ABANDONED.**

Gissler B 19				Sec-TWN-RNG: Sec. 11-17S-30E		API: 30-015-25222							
				FOOTAGES: 1980' FSL & 510' FEL		GL: 3733							
						KB: 3745							
Plug 5	A			CASING DETAIL									
				#	HOLE SIZE	SIZE	WGHT	GRADE	Top	Bottom	Sx Cmt	Circ/TOC	TOC Method
				A	12 1/4	8 5/8	24	?	0	386	513	Circ	
				B	7 7/8	5 1/2	15.5	?	0	3,572	550	Circ	
Plug 4				FORMATION TOPS									
					Formation	Top		Formation	Top				
					Salt	480		Lovington	3023				
					Red Sand	2310							
					Grayburg	2734							
Plug 3				TUBING DETAIL									
				#	Joints	Description	Length	OD	ID	Grade	Wt (lb/ft):	Top (ftKB):	Btm (ftKB):
						2-3/8" Tubing							2962
Plug 2				Perforation Detail									
					Formation	Top	Bottom	Treatment					
				A	Grayburg	2,948	3,023	1500 gals 15% HCL 18,000 gals gelled water 13,000# 20/40 sand, 11,000# 12/20 sand					
				B									
				C									
Plug 1	B			Plugs									
				#	SX	Class	Top	Bottom	Tag	Notes			
				1	70	C	2,250	2,898	Y	CIBP			
				2	25	C	1,224	1,318	Y				
				3	25	C	977	1224	N				
	4	40	C	215	596	Y	Perforate						
	5	25	C	0	215	N							
PBTD: 3,512 MD TD: 3,573 MD				9/21/2021									

District I
1625 N. French Dr., Hobbs, NM 88240
Phone:(575) 393-6161 Fax:(575) 393-0720
District II
811 S. First St., Artesia, NM 88210
Phone:(575) 748-1283 Fax:(575) 748-9720
District III
1000 Rio Brazos Rd., Aztec, NM 87410
Phone:(505) 334-6178 Fax:(505) 334-6170
District IV
1220 S. St Francis Dr., Santa Fe, NM 87505
Phone:(505) 476-3470 Fax:(505) 476-3462

State of New Mexico
Energy, Minerals and Natural Resources
Oil Conservation Division
1220 S. St Francis Dr.
Santa Fe, NM 87505

CONDITIONS

Action 56719

CONDITIONS

Operator: EOG RESOURCES INC P.O. Box 2267 Midland, TX 79702	OGRID: 7377
	Action Number: 56719
	Action Type: [C-103] Sub. Plugging (C-103P)

CONDITIONS

Created By	Condition	Condition Date
gcordero	None	10/25/2021