

Office
 District I – (575) 393-6161
 1625 N. French Dr., Hobbs, NM 88240
 District II – (575) 748-1283
 811 S. First St., Artesia, NM 88210
 District III – (505) 334-6178
 1000 Rio Brazos Rd., Aztec, NM 87410
 District IV – (505) 476-3460
 1220 S. St. Francis Dr., Santa Fe, NM
 87505

State of New Mexico
 Energy, Minerals and Natural Resources

Form C-103
 Revised July 18, 2013

OIL CONSERVATION DIVISION
 1220 South St. Francis Dr.
 Santa Fe, NM 87505

SUNDRY NOTICES AND REPORTS ON WELLS (DO NOT USE THIS FORM FOR PROPOSALS TO DRILL OR TO DEEPEN OR PLUG BACK TO A DIFFERENT RESERVOIR. USE "APPLICATION FOR PERMIT" (FORM C-101) FOR SUCH PROPOSALS.)		WELL API NO. 30-025-29563
1. Type of Well: Oil Well <input checked="" type="checkbox"/> Gas Well <input type="checkbox"/> Other <input type="checkbox"/>		5. Indicate Type of Lease STATE <input checked="" type="checkbox"/> FEE <input type="checkbox"/>
2. Name of Operator CROSS TIMBERS ENERGY, LLC		6. State Oil & Gas Lease No. 312507
3. Address of Operator 400 W 7TH ST, FORT WORTH, TX 76102		7. Lease Name or Unit Agreement Name BRIDGES STATE
4. Well Location Unit Letter <u> </u> N <u> </u> : <u>830</u> feet from the <u> </u> S <u> </u> line and <u>2175</u> feet from the <u> </u> W <u> </u> line Section <u>13</u> Township <u>17S</u> Range <u>34E</u> NMPM County <u>LEA</u>		8. Well Number <u>506</u>
11. Elevation (Show whether DR, RKB, RT, GR, etc.) 4021 GR		9. OGRID Number 298299
		10. Pool name or Wildcat VACUUM; MIDDLE PENN

12. Check Appropriate Box to Indicate Nature of Notice, Report or Other Data

NOTICE OF INTENTION TO: PERFORM REMEDIAL WORK <input type="checkbox"/> PLUG AND ABANDON <input type="checkbox"/> TEMPORARILY ABANDON <input type="checkbox"/> CHANGE PLANS <input type="checkbox"/> PULL OR ALTER CASING <input type="checkbox"/> MULTIPLE COMPL <input type="checkbox"/> DOWNHOLE COMMINGLE <input type="checkbox"/> CLOSED-LOOP SYSTEM <input type="checkbox"/> OTHER: <input type="checkbox"/>		SUBSEQUENT REPORT OF: REMEDIAL WORK <input type="checkbox"/> ALTERING CASING <input type="checkbox"/> COMMENCE DRILLING OPNS. <input type="checkbox"/> P AND A <input type="checkbox"/> CASING/CEMENT JOB <input type="checkbox"/> OTHER: TA EXTENSION <input checked="" type="checkbox"/>	
--	--	---	--

13. Describe proposed or completed operations. (Clearly state all pertinent details, and give pertinent dates, including estimated date of starting any proposed work). SEE RULE 19.15.7.14 NMAC. For Multiple Completions: Attach wellbore diagram of proposed completion or recompletion.

Cross Timbers is requesting extension of TA Status.

FINAL TA STATUS- EXTENSION
 Approval of TA EXPIRES: 8/16/22
 Well needs to be **PLUGGED OR RETURNED**
 to **PRODUCTION**
 BY THE DATE STATED ABOVE: 8/7

Attachments include passing 8-16-21 MIT, Bradenhead and current WBD.

FINAL TA Extension

Spud Date:

01/10/1986

Rig Release Date:

02/26/1986

I hereby certify that the information above is true and complete to the best of my knowledge and belief.

SIGNATURE Holly Wood TITLE Regulatory Analyst DATE 08/17/2021

Type or print name Holly Wood E-mail address: hwood@mspartner.com PHONE: 817-334-7882

For State Use Only

APPROVED BY: Kerry Fortner TITLE Compliance Officer A DATE 10/28/21

Conditions of Approval (if any):

District 1
1625 N French Dr, Hobbs, NM 88240
Phone (575) 393-6161 Fax: (575) 393-0120

State of New Mexico
Energy, Minerals and Natural Resources Department
Oil Conservation Division Hobbs District Office

BRADENHEAD TEST REPORT

Operator Name CROSS TIMBERS ENERGY, LLC	API Number 30-025-29563
Property Name BRIDGES STATE	Well No 506

1. Surface Location

UL - Lot N	Section 13	Township 17S	Range 34E	Feet from 830	N/S Line FSL	Feet from 2175	E/W Line FWL	LEA LEA	County
----------------------	----------------------	------------------------	---------------------	-------------------------	------------------------	--------------------------	------------------------	-------------------	--------

Well Status

YES	TA'D WELL	NO	YES	SHUT-IN	NO	INJ	INJECTOR	SWD	OIL	PRODUCER	GAS	DATE 8-13-21
-----	-----------	----	-----	---------	----	-----	----------	-----	-----	----------	-----	------------------------

OBSERVED DATA

	(A)Surface	(B)Interm(1)	(C)Interm(2)	(D)Prod Csg	(E)Tubing
Pressure					
Flow Characteristics					
Puff	Y / <u>N</u>	Y / N	Y / N	Y / <u>N</u>	CO2
Steady Flow	Y / <u>N</u>	Y / N	Y / N	<u>Y</u> / N	WTR
Surges	Y / <u>N</u>	Y / N	Y / N	Y / <u>N</u>	GAS
Down to nothing	<u>Y</u> / N	Y / N	Y / N	<u>Y</u> / N	Type of Field
Gas or Oil	Y / <u>N</u>	Y / N	Y / N	Y / <u>N</u>	Injected for
Water	Y / <u>N</u>	Y / N	Y / N	<u>Y</u> / N	Waterflood if
					applies

Remarks - Please state for each string (A,B,C,D,E) pertinent information regarding bleed down or continuous build up if applies.

0.5 LIGH FLOW INITIAL - DOWN TO NOTHING

Signature		OIL CONSERVATION DIVISION	
Printed name		Entered into RBDMS	
Title		Re-test	
E-mail Address:			
Date:	Phone		
	Witness		

INSTRUCTIONS ON BACK OF THIS FORM



CROSS TIMBERS ENERGY, LLC

Well Name: BRIDGES STATE 506
Location: 830' FSL & 2175' FWL **Sec:** 13 **Township:** 17S **Range:** 34E
County: Lea **State:** NM **API:** 30-025-29563

Surface Csg

Size: 13-3/8"
 Wt & Thrd: 48#
 Grade: H-40
 Set @: 401'
 Sx Cmt: 500 SX
 Circ: 140 SX
 TOC: SFC

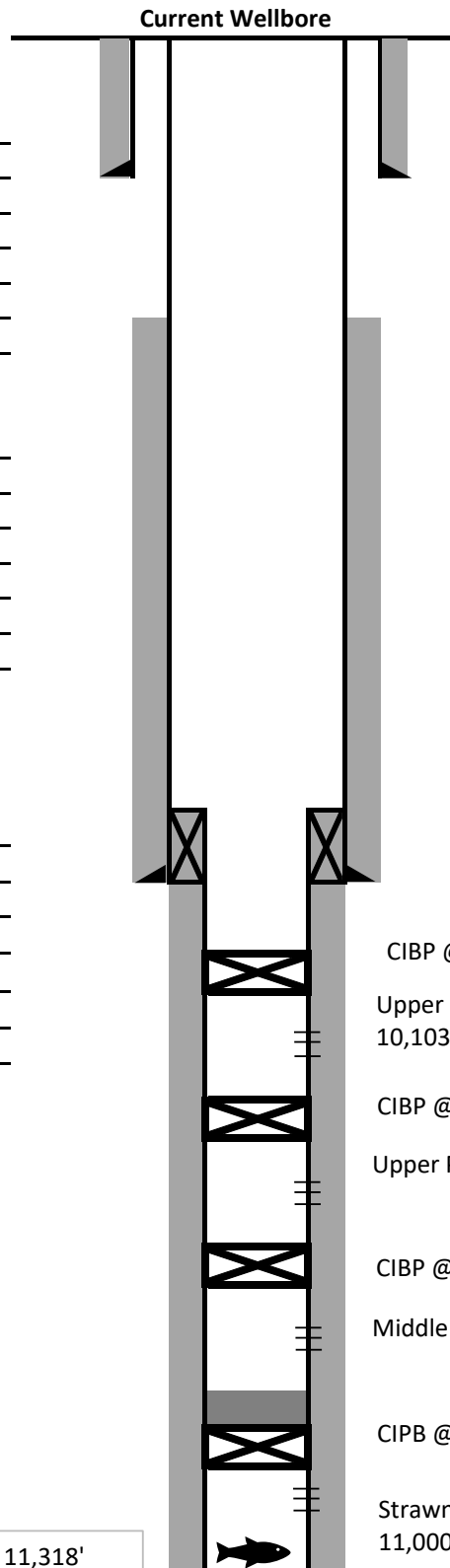
Intermediate Csg

Size: 9-5/8"
 Wt & Thrd: 36# & 40#
 Grade: S-80 & N-80
 Set @: 4,996'
 Sx Cmt: 2700 SX
 Circ:
 TOC: 1700' by TS

Liner Hanger Top @ 4,190'

Liner

Size: 7-3/4"
 Wt & Thrd: 46.1#
 Grade: S-125
 Set @: 4,190' - 11,400'
 Sx Cmt: 1500
 Circ:
 TOC: Liner Top



KB: 4028
 GL: 4021
 Spud Date: 1/10/1986

Baker Model D pkr pushed to 11,318'

CIBP @ 10,068'

Upper Penn Perforations:
10,103' - 10,130'

CIBP @ 10,140'

Upper Penn Perforations:

CIBP @ 10,375'

Middle Penn Perforations:

CIPB @ 10,900' Capped w/ 35' cmt

Strawn Perforations:
11,000' - 11,019'

TD: 12,498'
 PBTD: 12,505'

District 1
1625 N French Dr, Hobbs, NM 88240
Phone (575) 393-6161 Fax: (575) 393-0120

State of New Mexico
Energy, Minerals and Natural Resources Department
Oil Conservation Division Hobbs District Office

BRADENHEAD TEST REPORT

Operator Name CROSS TIMBERS ENERGY, LLC	API Number 30-025-29563
Property Name BRIDGES STATE	Well No 506

1. Surface Location

UL - Lot N	Section 13	Township 17S	Range 34E	Feet from 830	N/S Line FSL	Feet from 2175	E/W Line FWL	LEA LEA	County
----------------------	----------------------	------------------------	---------------------	-------------------------	------------------------	--------------------------	------------------------	-------------------	--------

Well Status

YES	NO	YES	NO	INJ	INJECTOR	SWD	OIL	PRODUCER	GAS	DATE 8-13-21
-----	----	-----	----	-----	----------	-----	-----	----------	-----	------------------------

OBSERVED DATA

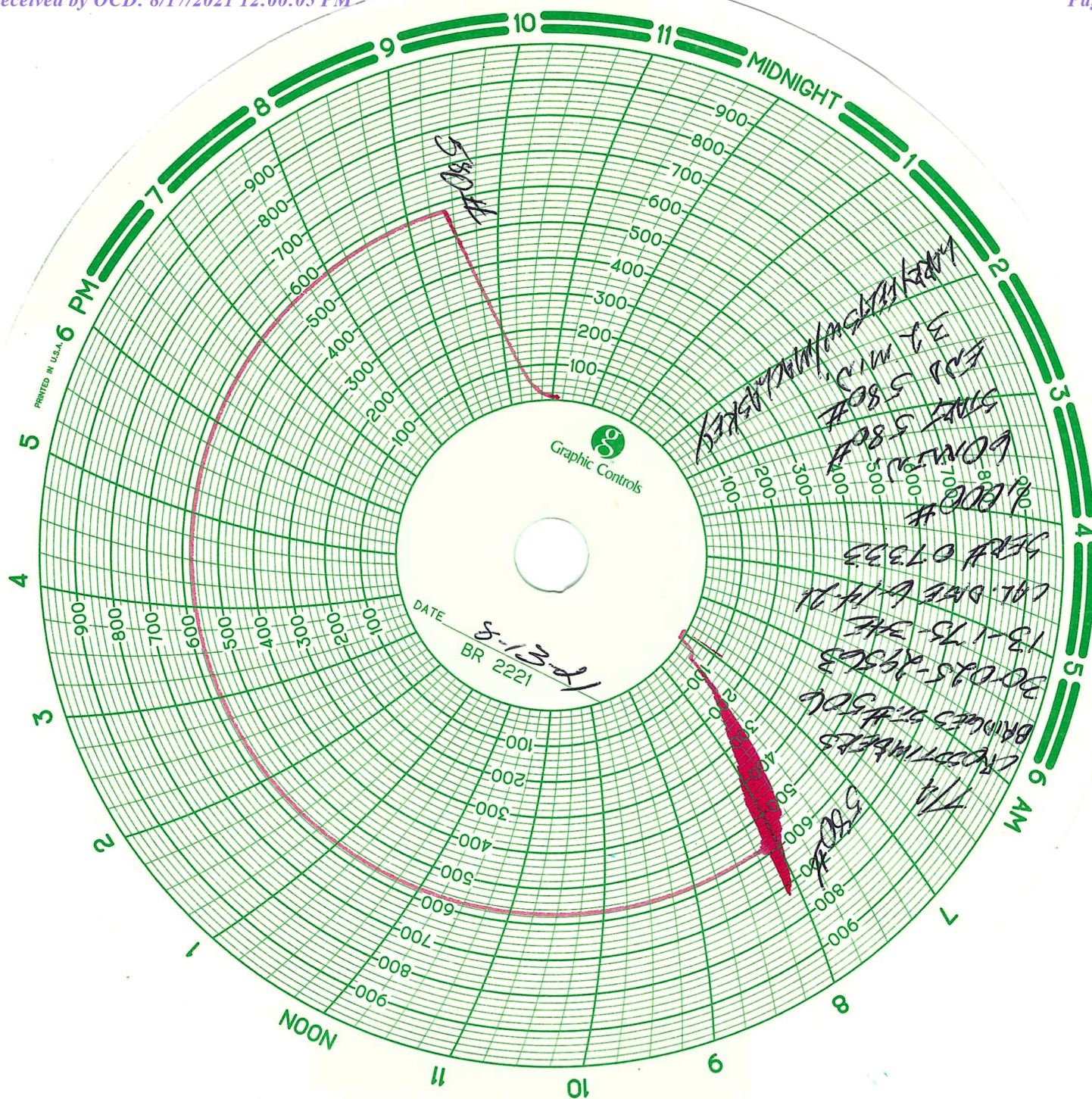
	(A)Surface	(B)Interm(1)	(C)Interm(2)	(D)Prod Csg	(E)Tubing
Pressure					
Flow Characteristics					
Puff	Y / <u>N</u>	Y / N	Y / N	Y / <u>N</u>	CO2
Steady Flow	Y / <u>N</u>	Y / N	Y / N	<u>Y</u> / N	WTR
Surges	Y / <u>N</u>	Y / N	Y / N	Y / <u>N</u>	GAS
Down to nothing	<u>Y</u> / N	Y / N	Y / N	<u>Y</u> / N	Type of Field
Gas or Oil	Y / <u>N</u>	Y / N	Y / N	Y / <u>N</u>	Injected for
Water	Y / <u>N</u>	Y / N	Y / N	<u>Y</u> / N	Waterflood if
					applies

Remarks - Please state for each string (A,B,C,D,E) pertinent information regarding bleed down or continuous build up if applies.

0.5 LIGH FLOW INITIAL - DOWN TO NOTHING

Signature		OIL CONSERVATION DIVISION
Printed name		Entered into RBDMS
Title		Re-test
E-mail Address:		
Date:	Phone	
	Witness	

INSTRUCTIONS ON BACK OF THIS FORM



CROSS TIMBERS ENERGY, LLC

Well Name: BRIDGES STATE 506
 Location: 830' FSL & 2175' FWL Sec: 13 Township: 17S Range: 34E
 County: Lea State: NM API: 30-025-29563

Surface Csg

Size: 13-3/8"
 Wt & Thrd: 48#
 Grade: H-40
 Set @: 401'
 Sx Cmt: 500 SX
 Circ: 140 SX
 TOC: SFC

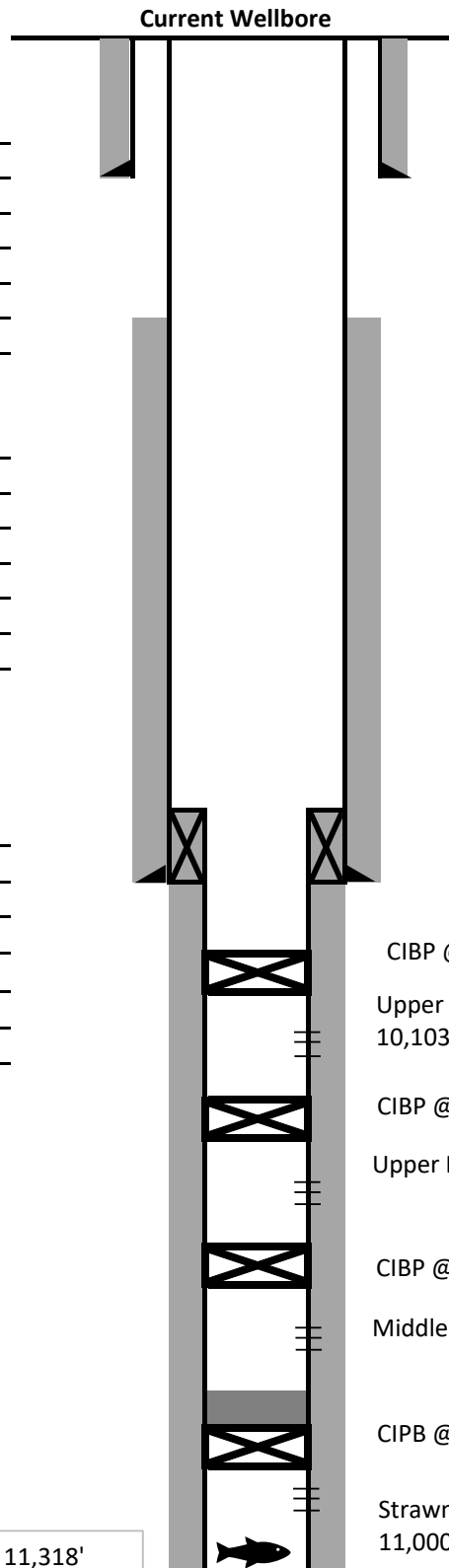
Intermediate Csg

Size: 9-5/8"
 Wt & Thrd: 36# & 40#
 Grade: S-80 & N-80
 Set @: 4,996'
 Sx Cmt: 2700 SX
 Circ:
 TOC: 1700' by TS

Liner Hanger Top @ 4,190'

Liner

Size: 7-3/4"
 Wt & Thrd: 46.1#
 Grade: S-125
 Set @: 4,190' - 11,400'
 Sx Cmt: 1500
 Circ:
 TOC: Liner Top



KB: 4028
 GL: 4021
 Spud Date: 1/10/1986

CIBP @ 10,068'

Upper Penn Perforations:
 10,103' - 10,130'

CIBP @ 10,140'

Upper Penn Perforations:

CIBP @ 10,375'

Middle Penn Perforations:

CIPB @ 10,900' Capped w/ 35' cmt

Strawn Perforations:
 11,000' - 11,019'

Baker Model D pkr pushed to 11,318'

TD: 12,498'
 PBTD: 12,505'

District I
1625 N. French Dr., Hobbs, NM 88240
Phone:(575) 393-6161 Fax:(575) 393-0720
District II
811 S. First St., Artesia, NM 88210
Phone:(575) 748-1283 Fax:(575) 748-9720
District III
1000 Rio Brazos Rd., Aztec, NM 87410
Phone:(505) 334-6178 Fax:(505) 334-6170
District IV
1220 S. St Francis Dr., Santa Fe, NM 87505
Phone:(505) 476-3470 Fax:(505) 476-3462

State of New Mexico
Energy, Minerals and Natural Resources
Oil Conservation Division
1220 S. St Francis Dr.
Santa Fe, NM 87505

CONDITIONS

Action 42568

CONDITIONS

Operator: CROSS TIMBERS ENERGY, LLC 400 West 7th Street Fort Worth, TX 76102	OGRID: 298299
	Action Number: 42568
	Action Type: [C-103] Sub. Temporary Abandonment (C-103U)

CONDITIONS

Created By	Condition	Condition Date
kfortner	FINAL TA Extension Expires 8/16/22	10/28/2021