

Well Name: JUNIPER WEST 22	Well Location: T24N / R11W / SEC 22 / SWNE / 36.301545 / -107.987068	County or Parish/State: SAN JUAN / NM
Well Number: 32	Type of Well: OTHER	Allottee or Tribe Name:
Lease Number: NMNM104608	Unit or CA Name:	Unit or CA Number:
US Well Number: 300453431300X1	Well Status: Temporarily Abandoned	Operator: DUGAN PRODUCTION CORPORATION

Notice of Intent

Sundry ID: 2639042

Type of Submission: Notice of Intent

Type of Action: Temporary Abandonment

Date Sundry Submitted: 10/13/2021

Time Sundry Submitted: 11:51

Date proposed operation will begin: 06/30/2021

Procedure Description: Dugan Production conducted MIT test on 6/30/21 per the following procedure: 1) Conducted bradenhead test prior to MIT 2) Hooked pressure truck to 5-1/2" production casing. Pressure tested 5-1/2" casing from surface to FC @ 1075' at 560 psi for 30 mins. Casing tested good. Jonathan Kelly w/NMOCD witnessed test. Signed pressure test chart attached. We request permission to extend TA status on this well. We request an expiration date of 8/31/21. This lease has production being reported from the Juniper West Com 15 #42.

Surface Disturbance

Is any additional surface disturbance proposed?: No

NOI Attachments

Procedure Description

Juniper_West_22_32_pressure_test_chart_20211013114807.pdf

Juniper_West_22_32_TA_wellbore_schematic_20211013114807.pdf

Juniper_West_22_32_current_wellbore_schematic_20211013114807.pdf

Well Name: JUNIPER WEST 22	Well Location: T24N / R11W / SEC 22 / SWNE / 36.301545 / -107.987068	County or Parish/State: SAN JUAN / NM
Well Number: 32	Type of Well: OTHER	Allottee or Tribe Name:
Lease Number: NMNM104608	Unit or CA Name:	Unit or CA Number:
US Well Number: 300453431300X1	Well Status: Temporarily Abandoned	Operator: DUGAN PRODUCTION CORPORATION

Operator Certification

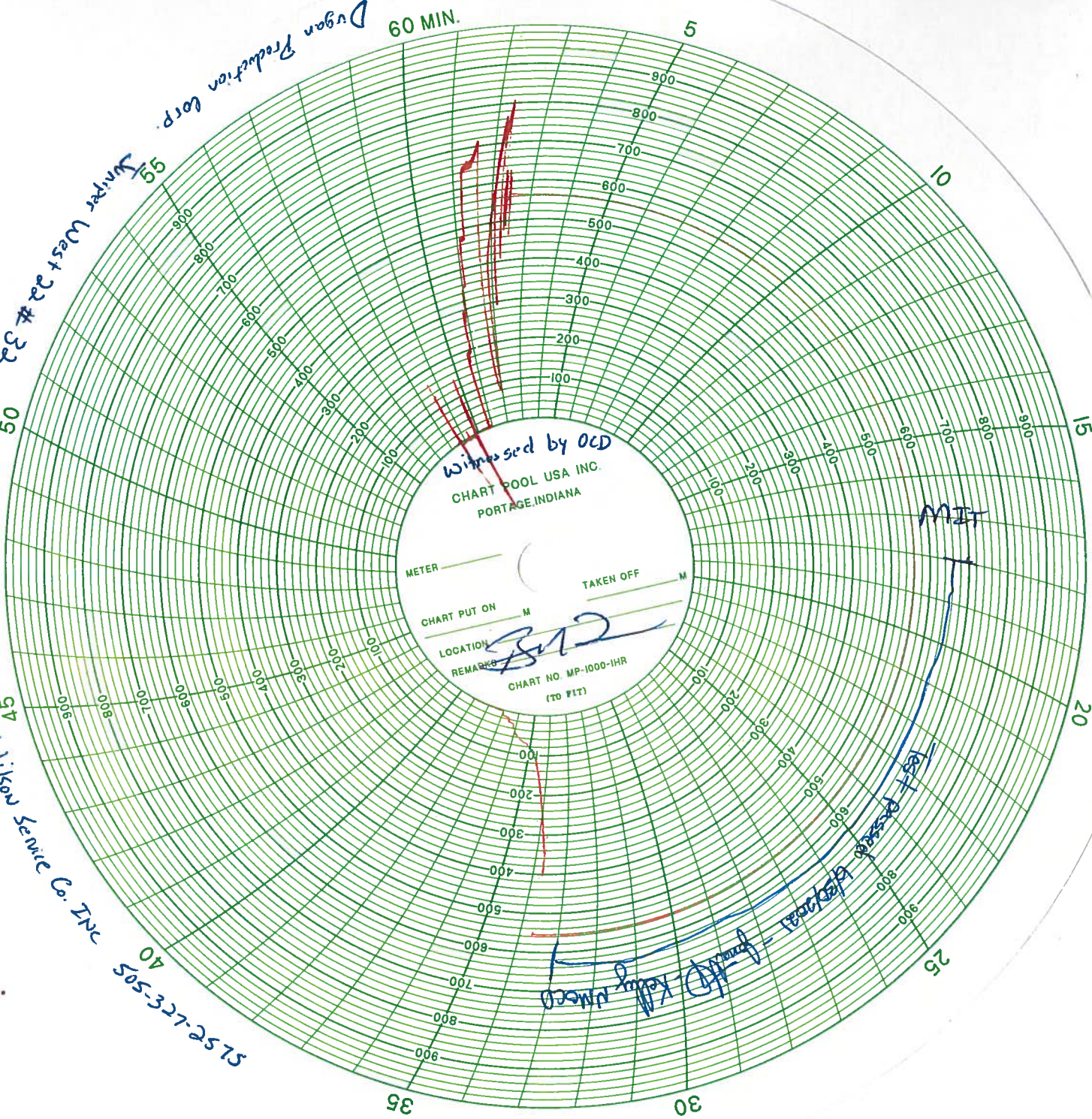
I certify that the foregoing is true and correct. Title 18 U.S.C. Section 1001 and Title 43 U.S.C. Section 1212, make it a crime for any person knowingly and willfully to make to any department or agency of the United States any false, fictitious or fraudulent statements or representations as to any matter within its jurisdiction. Electronic submission of Sundry Notices through this system satisfies regulations requiring a submission of Form 3160-5 or a Sundry Notice.

Operator Electronic Signature: TYRA FEIL**Signed on:** OCT 13, 2021 11:49 AM**Name:** DUGAN PRODUCTION CORPORATION**Title:** Authorized Representative**Street Address:** PO Box 420**City:** Farmington**State:** NM**Phone:** (505) 325-1821**Email address:** tyrafeil@duganproduction.com**Field Representative****Representative Name:** ALIPH REENA**Street Address:** PO BOX 420**City:** FARMINGTON**State:** NM**Zip:** 87499-0420**Phone:** (505)325-1821**Email address:** aliph.reena@duganproduction.com**BLM Point of Contact****BLM POC Name:** KENNETH G RENNICK**BLM POC Phone:** 5055647742**Disposition:** Approved**Signature:** Kenneth Rennick**BLM POC Title:** Petroleum Engineer**BLM POC Email Address:** krennick@blm.gov**Disposition Date:** 10/15/2021

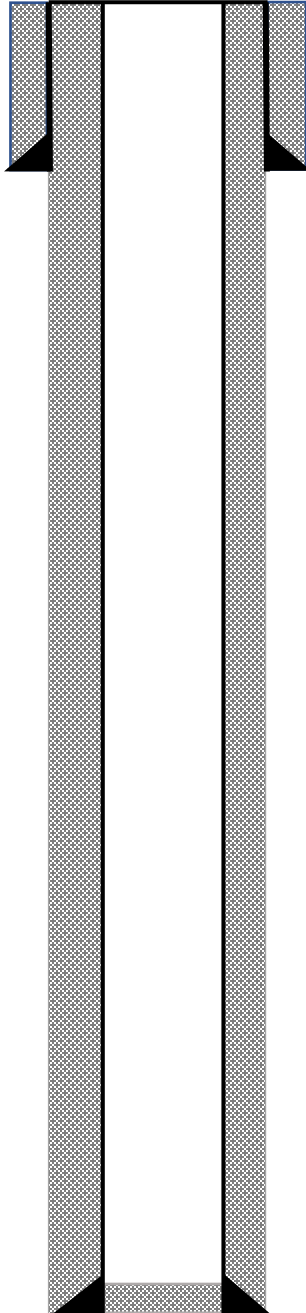
Dugan Production Corp. conducted MIT test on 06/30/2021 per the following procedure.

- Conducted bradenhead test prior to MIT.
- Hooked pressure truck to 5 ½" production casing. Pressure tested 5 ½" casing from surface to FC @ 1075' at 560 psi for 30 mins. Casing tested good. Johnathan Kelly with NMOCD witnessed test. Signed pressure test chart attached.

We request permission to extend TA status on this well.



TA-ed Wellbore Schematic
Dugan Production Corp.
Juniper West Com 22# 32
API: 30-045-34313
Sec 22 T24N R11W
Lat: 36.301535, Long: 107.987042

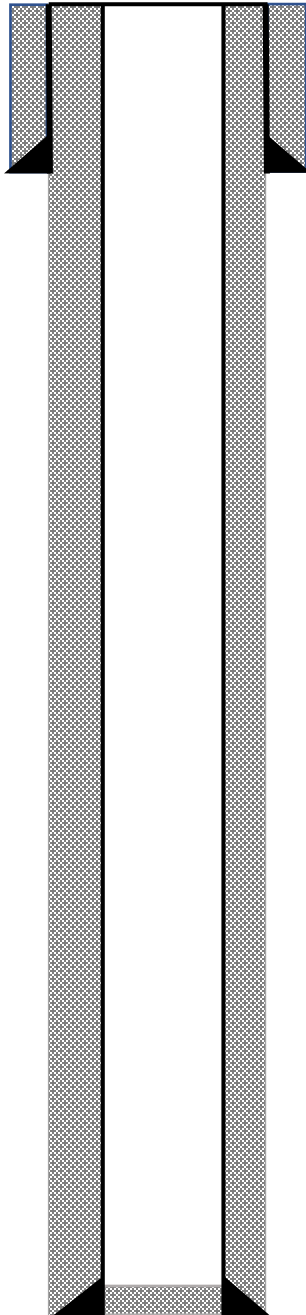


8-5/8", 24# J-55 Casing set @ 120' RKB
Cemented w/ 100 sks Class B cement w/ 2% Calcium and ¼#/sk CF
Circulated 8 bbl cement to surface

5 ½", 15.5# J-55 casing set @ 1115' RKB
Cemented w/ 97 sks Class B and tailed w/ 90 sks Class B 50/50 Poz
w/ additives. Circulated 18 bbls cement to surface.
FC @ 1075'. Hole size 7-7/8"
PBTD @ 1075' RKB

Current Wellbore Schematic

Dugan Production Corp.
Juniper West Com 22# 32
API: 30-045-34313
Sec 22 T24N R11W
Lat: 36.301535, Long: 107.987042



8-5/8", 24# J-55 Casing set @ 120' RKB
Cemented w/ 100 sks Class B cement w/ 2% Calcium and ¼#/sk CF
Circulated 8 bbl cement to surface

5 ½", 15.5# J-55 casing set @ 1115' RKB
Cemented w/ 97 sks Class B and tailed w/ 90 sks Class B 50/50 Poz
w/ additives. Circulated 18 bbls cement to surface.
FC @ 1075'. Hole size 7-7/8"
PBTD @ 1075' RKB

District I

1625 N. French Dr., Hobbs, NM 88240
Phone:(575) 393-6161 Fax:(575) 393-0720

District II

811 S. First St., Artesia, NM 88210
Phone:(575) 748-1283 Fax:(575) 748-9720

District III

1000 Rio Brazos Rd., Aztec, NM 87410
Phone:(505) 334-6178 Fax:(505) 334-6170

District IV

1220 S. St Francis Dr., Santa Fe, NM 87505
Phone:(505) 476-3470 Fax:(505) 476-3462

State of New Mexico
Energy, Minerals and Natural Resources
Oil Conservation Division
1220 S. St Francis Dr.
Santa Fe, NM 87505

CONDITIONS

Action 56546

CONDITIONS

Operator: DUGAN PRODUCTION CORP PO Box 420 Farmington, NM 87499	OGRID: 6515
	Action Number: 56546
	Action Type: [C-103] Sub. Temporary Abandonment (C-103U)

CONDITIONS

Created By	Condition	Condition Date
mkuehling	None	11/15/2021