

Office
 District I – (575) 393-6161
 1625 N. French Dr., Hobbs, NM 88240
 District II – (575) 748-1283
 811 S. First St., Artesia, NM 88210
 District III – (505) 334-6178
 1000 Rio Brazos Rd., Aztec, NM 87410
 District IV – (505) 476-3460
 1220 S. St. Francis Dr., Santa Fe, NM
 87505

State of New Mexico
 Energy, Minerals and Natural Resources

Form C-103
 Revised July 18, 2013

OIL CONSERVATION DIVISION
 1220 South St. Francis Dr.
 Santa Fe, NM 87505

SUNDRY NOTICES AND REPORTS ON WELLS (DO NOT USE THIS FORM FOR PROPOSALS TO DRILL OR TO DEEPEN OR PLUG BACK TO A DIFFERENT RESERVOIR. USE "APPLICATION FOR PERMIT" (FORM C-101) FOR SUCH PROPOSALS.)		WELL API NO.
1. Type of Well: Oil Well <input type="checkbox"/> Gas Well <input type="checkbox"/> Other <input type="checkbox"/> TEMPORARILY ABANDONED		5. Indicate Type of Lease STATE <input type="checkbox"/> FEE <input type="checkbox"/>
2. Name of Operator		6. State Oil & Gas Lease No.
3. Address of Operator		7. Lease Name or Unit Agreement Name
4. Well Location Unit Letter _____: _____ feet from the _____ line and _____ feet from the _____ line Section _____ Township _____ Range _____ NMPM _____ County _____		8. Well Number
11. Elevation (Show whether DR, RKB, RT, GR, etc.)		9. OGRID Number
		10. Pool name or Wildcat

12. Check Appropriate Box to Indicate Nature of Notice, Report or Other Data

NOTICE OF INTENTION TO:		SUBSEQUENT REPORT OF:	
PERFORM REMEDIAL WORK <input type="checkbox"/>	PLUG AND ABANDON <input type="checkbox"/>	REMEDIAL WORK <input type="checkbox"/>	ALTERING CASING <input type="checkbox"/>
TEMPORARILY ABANDON <input type="checkbox"/>	CHANGE PLANS <input type="checkbox"/>	COMMENCE DRILLING OPNS. <input type="checkbox"/>	P AND A <input type="checkbox"/>
PULL OR ALTER CASING <input type="checkbox"/>	MULTIPLE COMPL <input type="checkbox"/>	CASING/CEMENT JOB <input type="checkbox"/>	
DOWNHOLE COMMINGLE <input type="checkbox"/>			
CLOSED-LOOP SYSTEM <input type="checkbox"/>			
OTHER: <input type="checkbox"/>		OTHER: TA STATUS EXTENSION <input type="checkbox"/>	

13. Describe proposed or completed operations. (Clearly state all pertinent details, and give pertinent dates, including estimated date of starting any proposed work). SEE RULE 19.15.7.14 NMAC. For Multiple Completions: Attach wellbore diagram of proposed completion or recompletion.

FINAL TA STATUS- EXTENSION


Approval of TA EXPIRES: 6/1/26
 Well needs to be PLUGGED OR RETURNED
 to PRODUCTION
 BY THE DATE STATED ABOVE: X 7

Requires Annual TA status MIT/BHT testing

Spud Date:

Rig Release Date:

I hereby certify that the information above is true and complete to the best of my knowledge and belief.

SIGNATURE  TITLE _____ DATE _____

Type or print name _____ E-mail address: _____ PHONE: _____

For State Use Only

APPROVED BY: Kerry Fortner TITLE Compliance Officer A DATE 11/18/21

Conditions of Approval (if any):

Occidental Permian Ltd.

South Hobbs G/SA Unit

Lea. County

Well No. 214

API: 30-025-29730

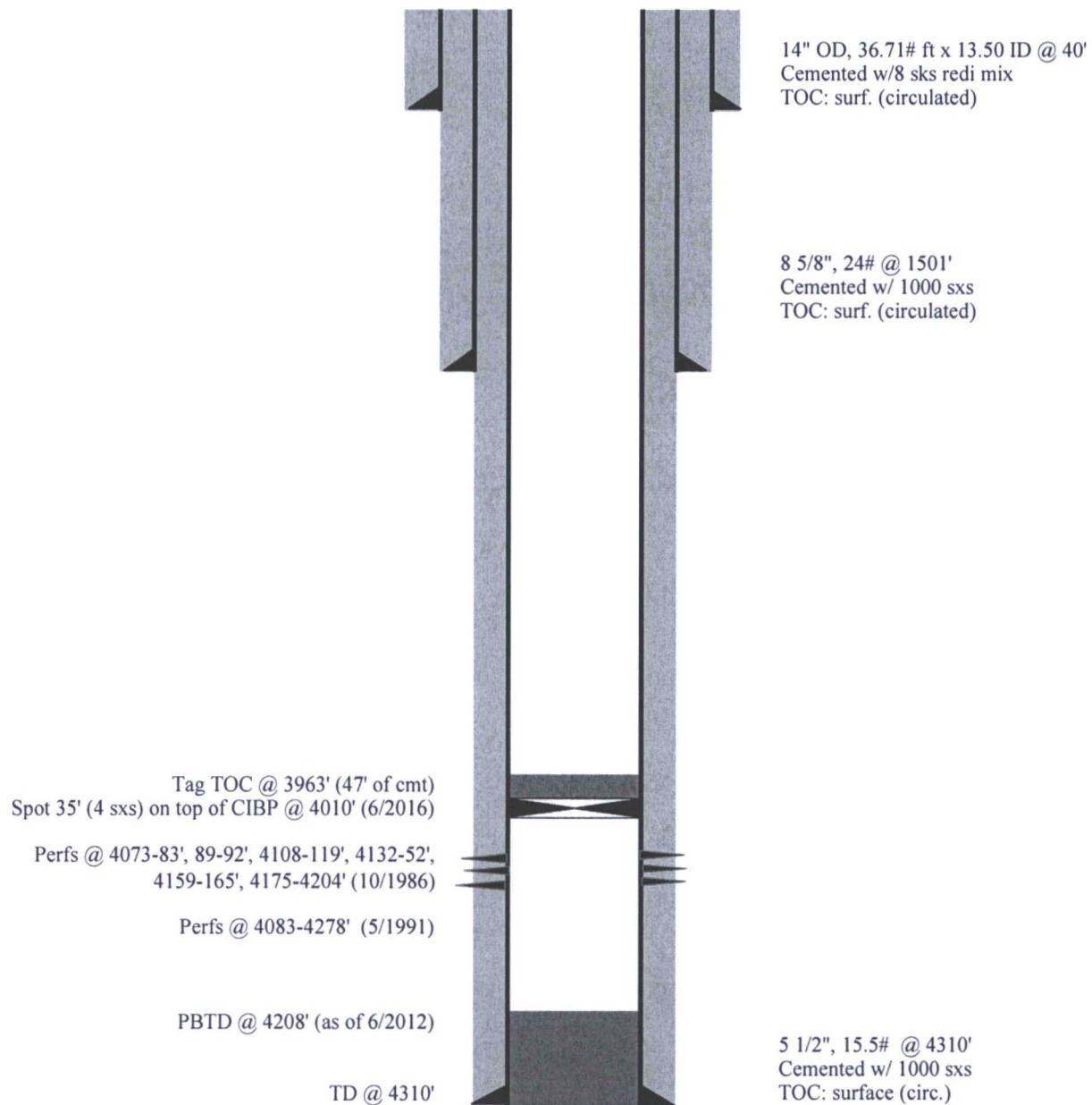
Footage Location: 1720' FNL & 549' FWL

Section: 4

Township: 19-S

Range: 38-E

Current Status: Temporary Abandonment



As of 4/10/2018

Printed 4/10/2018

District I
1625 N. French Dr., Hobbs, NM 88240
Phone: (575) 393-6161 Fax: (575) 393-0720

District II
811 S 1st Street, Artesia, NM 88210
Phone: (575) 748-1283 - Fax: (575) 748-9720

State of New Mexico
Energy, Minerals and Natural Resources Department
Oil Conservation Division Hobbs District Office

BRADENHEAD TEST REPORT

Operator Name OCCIDENTAL PERMIAN LTD	API Number 30-025-29730
Property Name SOUTH HOBBS G/SA UNIT	Well No. 214

Surface Location

UL -Lot	Section 4	Township 19S	Range 38E		Feet From 1720	N/S Line N	Feet From 549	E/W Line W	County LEA
---------	---------------------	------------------------	---------------------	--	--------------------------	----------------------	-------------------------	----------------------	----------------------

Well Status

TA'D Well <input checked="" type="checkbox"/> Yes <input type="checkbox"/> No	SHUT-IN <input type="checkbox"/> Yes <input type="checkbox"/> No	INJECTOR <input checked="" type="checkbox"/> INJ <input type="checkbox"/> SWD	PRODUCING <input type="checkbox"/> OIL <input type="checkbox"/> GAS	DATE 9-9-2021
--	---	--	--	-------------------------

OPEN BRADENHEAD AND INTERMEDIATE TO ATMOSPHERE INDIVIDUALLY FOR 15 MINUTES EACH

OBSERVED DATA

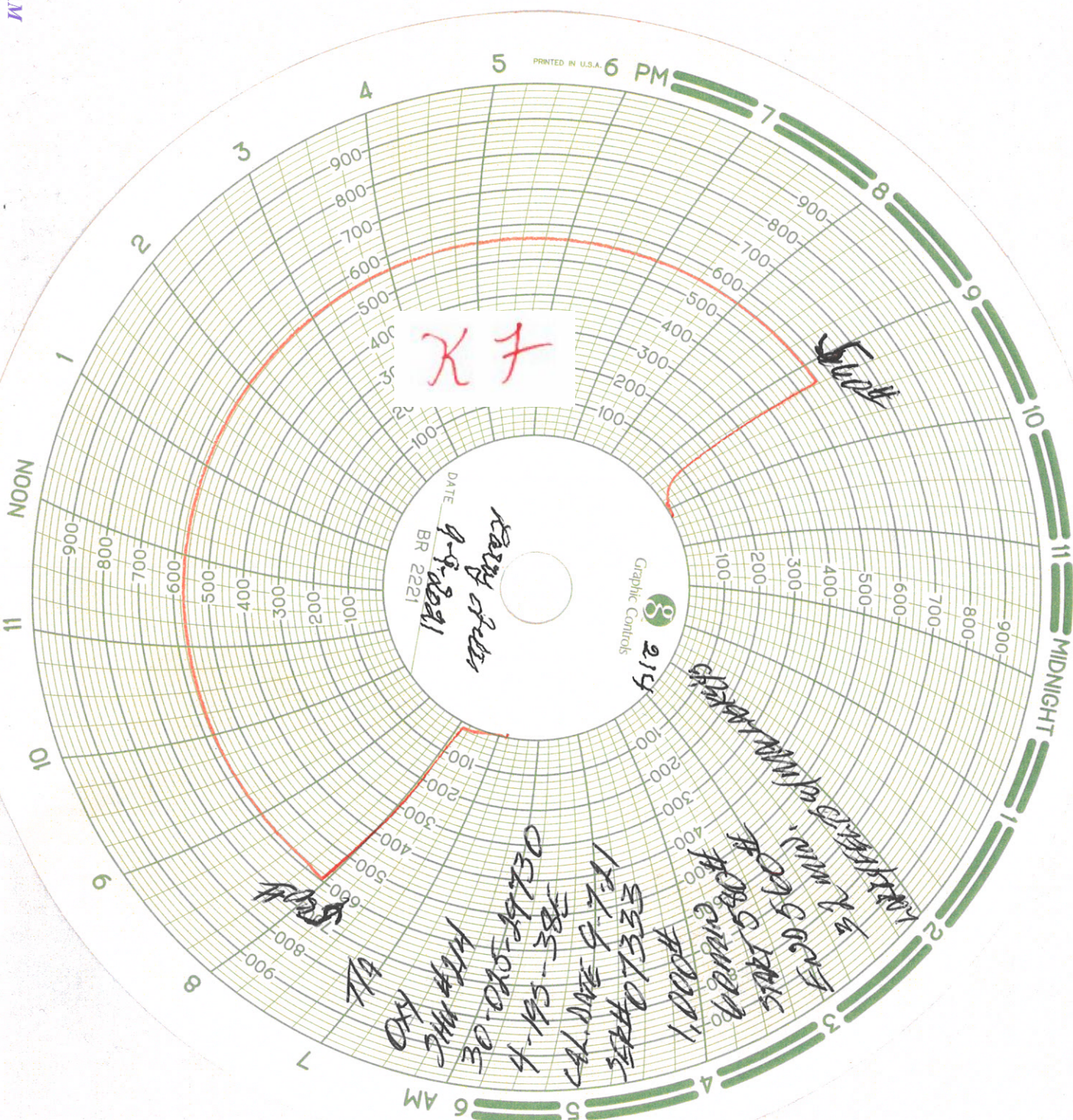
If bradenhead flowed water, check all of the descriptions that apply:

	(A) Surf-Interm	(B) Interm-Interm(2)	(C) Interm-Prod	(D) Prod Csg	(E) Tubing
Pressure	-0-	NA	NA	-0-	0
Flow Characteristics					CO ₂ _____
Puff	<input checked="" type="checkbox"/> / N	Y / N	Y / N	<input checked="" type="checkbox"/> / N	WTR _____
Steady Flow	Y / <input checked="" type="checkbox"/>	Y / N	Y / N	Y / <input checked="" type="checkbox"/>	GAS _____
Surges	Y / <input checked="" type="checkbox"/>	Y / N	Y / N	Y / <input checked="" type="checkbox"/>	Type of Fluid _____
Down to nothing	<input checked="" type="checkbox"/> / N	Y / N	Y / N	<input checked="" type="checkbox"/> / N	Injected for _____
Gas or Oil	Y / <input checked="" type="checkbox"/>	Y / N	Y / N	Y / <input checked="" type="checkbox"/>	Water Flood if _____
Water	Y / <input checked="" type="checkbox"/>	Y / N	Y / N	Y / <input checked="" type="checkbox"/>	applies _____

Remarks - Please state for each string (A,V,C,D,E) pertinent information regarding bleed down or continuous build up if applies.

Signature:		OIL CONSERVATION DIVISION	
Printed name: JUSTIN SAXON		Entered into RBDMS	
Title: SURVEILLANCE LEAD		Re-test _____	
E-mail Address: JUSTIN SAXON@OXY.COM		_____	
Date:	Phone: 806-215-3672	_____	
	Witness:	_____	

Released to Imaging: 11/29/2021 9:22:09 AM



MACLASKEY OILFIELD SERVICES

5900 WEST LOVINGTON HWY. HOBBS, NM 88240

505-393-1016

THIS IS TO CERTIFY THAT:

DATE: 6-14-2021

I, Albert Rodriguez METER TECHNICIAN FOR MACLASKEY OILFIELD SERVICES, INC. HAS CHECKED THE CALIBRATION ON THE FOLLOWING INSTRUMENT. 1000 PRESSURE RECORDER

SERIAL NUMBER

07333

TESTED AT THESE POINTS.

	PRESSURE <u>500</u>	
TEST	AS FOUND	CORRECTED
<u>0</u>	<u>100</u>	<u>✓</u>
<u>100</u>	<u>200</u>	<u>✓</u>
<u>200</u>	<u>300</u>	<u>✓</u>
<u>300</u>	<u>400</u>	<u>✓</u>
<u>400</u>	<u>500</u>	<u>✓</u>

	PRESSURE <u>1000</u>	
TEST	AS FOUND	CORRECT
<u>500</u>	<u>600</u>	<u>✓</u>
<u>600</u>	<u>700</u>	<u>✓</u>
<u>700</u>	<u>800</u>	<u>✓</u>
<u>800</u>	<u>900</u>	<u>✓</u>
<u>900</u>	<u>1000</u>	<u>✓</u>

REMARKS:

SIGNED: Adur

District I
1625 N. French Dr., Hobbs, NM 88240
Phone:(575) 393-6161 Fax:(575) 393-0720
District II
811 S. First St., Artesia, NM 88210
Phone:(575) 748-1283 Fax:(575) 748-9720
District III
1000 Rio Brazos Rd., Aztec, NM 87410
Phone:(505) 334-6178 Fax:(505) 334-6170
District IV
1220 S. St Francis Dr., Santa Fe, NM 87505
Phone:(505) 476-3470 Fax:(505) 476-3462

State of New Mexico
Energy, Minerals and Natural Resources
Oil Conservation Division
1220 S. St Francis Dr.
Santa Fe, NM 87505

CONDITIONS

Action 55699

CONDITIONS

Operator: OCCIDENTAL PERMIAN LTD P.O. Box 4294 Houston, TX 772104294	OGRID: 157984
	Action Number: 55699
	Action Type: [C-103] Sub. Temporary Abandonment (C-103U)

CONDITIONS

Created By	Condition	Condition Date
kfortner	Requires Annual TA status MIT/BHT testing	11/18/2021