

Submit Copy To Appropriate District
Office
District I – (575) 393-6161
1625 N. French Dr., Hobbs, NM 88240
District II – (575) 748-1283
811 S. First St., Artesia, NM 88210
District III – (505) 334-6178
1000 Rio Brazos Rd., Aztec, NM 87410
District IV – (505) 476-3460
1220 S. St. Francis Dr., Santa Fe, NM
87505

State of New Mexico
Energy, Minerals and Natural Resources

Form C-103
Revised July 18, 2013

OIL CONSERVATION DIVISION
1220 South St. Francis Dr.
Santa Fe, NM 87505

| |
|---|
| WELL API NO. 33-025-48648 |
| 5. Indicate Type of Lease STATE <input checked="" type="checkbox"/> FEE <input type="checkbox"/> |
| 6. State Oil & Gas Lease No. |
| 7. Lease Name or Unit Agreement Name APOLLO STATE COM |
| 8. Well Number 141H |
| 9. OGRID Number 372043 |
| 10. Pool name or Wildcat [96674] TRIPLE X; BONE SPRING, WEST |

| | |
|--|--|
| SUNDRY NOTICES AND REPORTS ON WELLS (DO NOT USE THIS FORM FOR PROPOSALS TO DRILL OR TO DEEPEN OR PLUG BACK TO A DIFFERENT RESERVOIR. USE "APPLICATION FOR PERMIT" (FORM C-101) FOR SUCH PROPOSALS.) | |
| 1. Type of Well: Oil Well <input type="checkbox"/> Gas Well <input checked="" type="checkbox"/> Other | |
| 2. Name of Operator TAP ROCK OPERATING, LLC | |
| 3. Address of Operator 523 PARK POINT DR, SUITE 200, GOLDEN, CO 80401 | |
| 4. Well Location Unit Letter <u>M</u> , <u>863'</u> feet from the <u>SOUTH</u> line and <u>545'</u> feet from the <u>WEST</u> line Section <u>21</u> Township <u>24S</u> Range <u>33E</u> NMPM County <u>LEA</u> | |
| 11. Elevation (Show whether DR, RKB, RT, GR, etc.) 3534' | |

12. Check Appropriate Box to Indicate Nature of Notice, Report or Other Data

| NOTICE OF INTENTION TO: | | SUBSEQUENT REPORT OF: | |
|--|--|--|--|
| PERFORM REMEDIAL WORK <input type="checkbox"/> | PLUG AND ABANDON <input type="checkbox"/> | REMEDIAL WORK <input type="checkbox"/> | ALTERING CASING <input type="checkbox"/> |
| TEMPORARILY ABANDON <input type="checkbox"/> | CHANGE PLANS <input checked="" type="checkbox"/> | COMMENCE DRILLING OPNS. <input type="checkbox"/> | P AND A <input type="checkbox"/> |
| PULL OR ALTER CASING <input type="checkbox"/> | MULTIPLE COMPL <input type="checkbox"/> | CASING/CEMENT JOB <input type="checkbox"/> | |
| DOWNHOLE COMMINGLE <input type="checkbox"/> | | | |
| CLOSED-LOOP SYSTEM <input type="checkbox"/> | | | |
| OTHER: <input type="checkbox"/> | | OTHER: <input type="checkbox"/> | |

13. Describe proposed or completed operations. (Clearly state all pertinent details, and give pertinent dates, including estimated date of starting any proposed work). SEE RULE 19.15.7.14 NMAC. For Multiple Completions: Attach wellbore diagram of proposed completion or recompletion.

The original APD noted that Tap Rock would drill from 9-5/8" shoe to KOP with 8-3/4" bit and then downsize to an 8-1/2" bit for the curve and lateral. Tap Rock requests to downsize the curve and lateral to 6-3/4" bit rather than 8-1/2" bit.

Also, Tap Rock requests to change the unit size from the previously permitted 320 acre unit to a 640 acre unit.

See attached updated plat.

I hereby certify that the information above is true and complete to the best of my knowledge and belief.

SIGNATURE  TITLE Regulatory Analyst DATE 12/30/2021

Type or print name Jeff Trlica E-mail address: jtrlica@taprock.com PHONE: 720-772-5910

For State Use Only

APPROVED BY: _____ TITLE _____ DATE _____
Conditions of Approval (if any): _____

District I
1625 N. French Dr., Hobbs, NM 88240
Phone: (575) 393-6161 Fax: (575) 393-0720
District II
811 S. First St., Artesia, NM 88210
Phone: (575) 748-1283 Fax: (575) 748-9720
District III
1000 Rio Brazos Road, Aztec, NM 87410
Phone: (505) 334-6178 Fax: (505) 334-6170
District IV
1220 S. St. Francis Dr., Santa Fe, NM 87505
Phone: (505) 476-3460 Fax: (505) 476-3462

State of New Mexico
Energy, Minerals & Natural Resources
Department
OIL CONSERVATION DIVISION
1220 South St. Francis Dr.
Santa Fe, NM 87505

FORM C-102

Revised August 1, 2011

Submit one copy to appropriate

District Office

☐ AMENDED REPORT

WELL LOCATION AND ACREAGE DEDICATION PLAT

| | | |
|---|--|---|
| ¹ API Number 30-025-48648 | ² Pool Code 96674 | ³ Pool Name Triple X; Bone Spring, West |
| ⁴ Property Code 328891 | ⁵ Property Name APOLLO STATE COM | ⁶ Well Number 141H |
| ⁷ OGRID No. #372043 | ⁸ Operator Name TAP ROCK OPERATING, LLC. | ⁹ Elevation 3534' |

¹⁰Surface Location

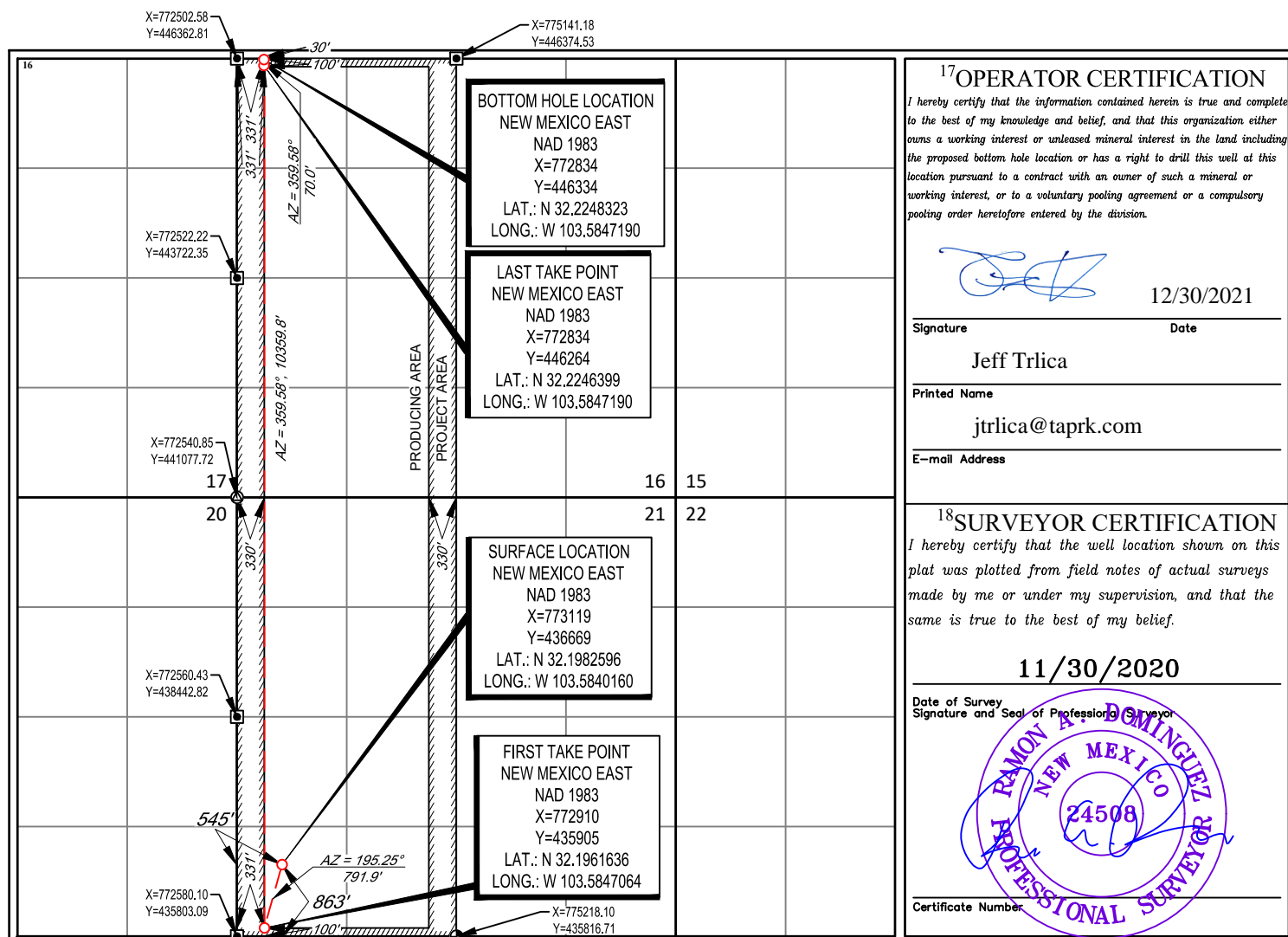
| UL or lot no. | Section | Township | Range | Lot Idn | Feet from the | North/South line | Feet from the | East/West line | County |
|---------------|---------|----------|-------|---------|---------------|------------------|---------------|----------------|--------|
| M | 21 | 24-S | 33-E | - | 863' | SOUTH | 545' | WEST | LEA |

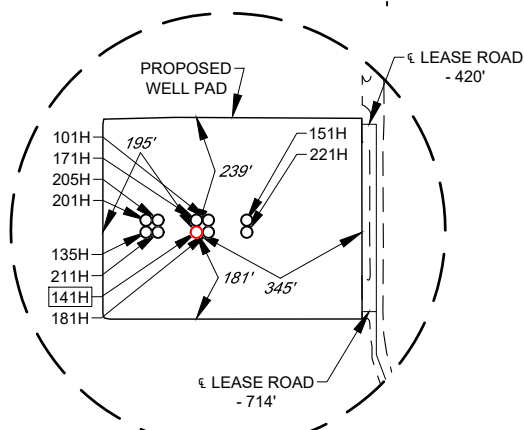
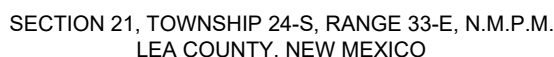
¹¹Bottom Hole Location If Different From Surface

| UL or lot no. | Section | Township | Range | Lot Idn | Feet from the | North/South line | Feet from the | East/West line | County |
|---------------|---------|----------|-------|---------|---------------|------------------|---------------|----------------|--------|
| D | 16 | 24-S | 33-E | - | 30' | NORTH | 331' | WEST | LEA |

| | | | |
|-------------------------------|-------------------------------|----------------------------------|-------------------------|
| ¹² Dedicated Acres | ¹³ Joint or Infill | ¹⁴ Consolidation Code | ¹⁵ Order No. |
|-------------------------------|-------------------------------|----------------------------------|-------------------------|

No allowable will be assigned to this completion until all interests have been consolidated or a non-standard unit has been approved by the division.






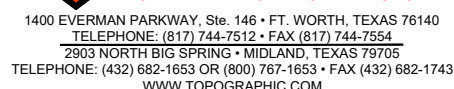
DETAIL VIEW
SCALE: 1" = 400'

FROM INT. OF NM-128, & DELAWARE BASIN RD., GO WEST ON NM-128 ± 3.3 MILES. THENCE SOUTH (LEFT) ON DIAMOND RD./J-2 ± 1.1 MILES, THENCE WEST (RIGHT) ON A LEASE RD. ± 0.9 MILES, THENCE NORTHWEST (RIGHT) ON A LEASE RD. ± 714 FEET TO A POINT ± 382 FEET SOUTHEAST OF THE LOCATION.

THIS EASEMENT/SERVITUDE LOCATION SHOWN HEREON HAS BEEN SURVEYED ON THE GROUND UNDER MY SUPERVISION AND PREPARED ACCORDING TO THE EVIDENCE FOUND AT THE TIME OF SURVEY, AND DATA PROVIDED BY TAP ROCK OPERATING, LLC THIS CERTIFICATION IS MADE AND LIMITED TO THOSE PERSONS OR ENTITIES SHOWN ON THE FACE OF THIS PLAT AND IS NON-TRANSFERABLE. THIS SURVEY IS CERTIFIED FOR THIS TRANSACTION ONLY.



Ramon A. Dominguez, P.S. No. 24508
February 25, 2021



District I

1625 N. French Dr., Hobbs, NM 88240
Phone:(575) 393-6161 Fax:(575) 393-0720

District II

811 S. First St., Artesia, NM 88210
Phone:(575) 748-1283 Fax:(575) 748-9720

District III

1000 Rio Brazos Rd., Aztec, NM 87410
Phone:(505) 334-6178 Fax:(505) 334-6170

District IV

1220 S. St Francis Dr., Santa Fe, NM 87505
Phone:(505) 476-3470 Fax:(505) 476-3462

State of New Mexico
Energy, Minerals and Natural Resources
Oil Conservation Division
1220 S. St Francis Dr.
Santa Fe, NM 87505

CONDITIONS

Action 69708

CONDITIONS

| | |
|--|--|
| Operator: TAP ROCK OPERATING, LLC 523 Park Point Drive Golden, CO 80401 | OGRID: 372043 |
| | Action Number: 69708 |
| | Action Type: [C-103] NOI Change of Plans (C-103A) |

CONDITIONS

| Created By | Condition | Condition Date |
|------------|-----------|----------------|
| pkautz | None | 1/3/2022 |