

Submit 1 Copy To Appropriate District Office

District I - (575) 393-6161

1625 N. French Dr., Hobbs, NM 88240

District II - (575) 748-1283

811 S. First St., Artesia, NM 88210

District III - (505) 334-6178

1000 Rio Brazos Rd., Aztec, NM 87410

District IV - (505) 476-3460

1220 S. St. Francis Dr., Santa Fe, NM 87505

State of New Mexico
Energy, Minerals and Natural ResourcesOIL CONSERVATION DIVISION
1220 South St. Francis Dr.
Santa Fe, NM 87505Form C-103
Revised July 18, 2013

SUNDRY NOTICES AND REPORTS ON WELLS (DO NOT USE THIS FORM FOR PROPOSALS TO DRILL OR TO DEEPEN OR PLUG BACK TO A DIFFERENT RESERVOIR. USE "APPLICATION FOR PERMIT" (FORM C-101) FOR SUCH PROPOSALS.) 1. Type of Well: Oil Well <input checked="" type="checkbox"/> Gas Well <input type="checkbox"/> Other <input type="checkbox"/>		WELL API NO. 30-025-47046
2. Name of Operator Marshall & Winston, Inc.		5. Indicate Type of Lease STATE <input checked="" type="checkbox"/> FEE <input type="checkbox"/>
3. Address of Operator P. O. Box 50880 - Midland, TX 79710		6. State Oil & Gas Lease No.
4. Well Location Unit Letter <u>D</u> : <u>160</u> feet from the <u>North</u> line and <u>360</u> feet from the <u>West</u> line Section <u>36</u> Township <u>21S</u> Range <u>33E</u> NMPM County <u>Lea</u>		7. Lease Name or Unit Agreement Name Loco Dinero 36 State Com
11. Elevation (Show whether DR, RKB, RT, GR, etc.) 3656.2' GR		8. Well Number 4H
		9. OGRID Number 14187
		10. Pool name or Wildcat WC025; G-06 S213326D; Bone Spring

12. Check Appropriate Box to Indicate Nature of Notice, Report or Other Data

NOTICE OF INTENTION TO:	SUBSEQUENT REPORT OF:
PERFORM REMEDIAL WORK <input type="checkbox"/> PLUG AND ABANDON <input type="checkbox"/> TEMPORARILY ABANDON <input type="checkbox"/> CHANGE PLANS <input type="checkbox"/> PULL OR ALTER CASING <input type="checkbox"/> MULTIPLE COMPL <input type="checkbox"/> DOWNHOLE COMMINGLE <input type="checkbox"/> CLOSED-LOOP SYSTEM <input type="checkbox"/> OTHER: Change well name and Correct acreage dedication <input checked="" type="checkbox"/>	REMEDIAL WORK <input type="checkbox"/> ALTERING CASING <input type="checkbox"/> COMMENCE DRILLING OPNS. <input type="checkbox"/> P AND A <input type="checkbox"/> CASING/CEMENT JOB <input type="checkbox"/> OTHER: <input type="checkbox"/>

13. Describe proposed or completed operations. (Clearly state all pertinent details, and give pertinent dates, including estimated date of starting any proposed work). SEE RULE 19.15.7.14 NMAC. For Multiple Completions: Attach wellbore diagram of proposed completion or recompletion.

Marshall & Winston respectfully requests to change the well name and property code as follows:

FROM: Loco Dinero 36 2L State Com #4H Property Code: 327368
 TO: Loco Dinero 36 State Com #4H Property Code: 39736

An amended C102 is also attached to show the correct acreage dedication of 640 acres. This well will be included in a Com Agreement covering all of Section 36-T21S-R33E that has been submitted to the State Land Office.


NSP-2133 approved February 9, 2022.

Spud Date:

Rig Release Date:

I hereby certify that the information above is true and complete to the best of my knowledge and belief.


SIGNATURE



TITLE



DATE



Type or print name Rusty Klein E-mail address: rustyklein4@gmail.com PHONE: 575-703-6412

For State Use Only

APPROVED BY:

TITLE

DATE

DISTRICT I
1000 W. FRANKLIN ST., ALBUQUERQUE, NM 87102
Phone (505) 222-6100 Fax (505) 222-6100

DISTRICT II
611 E. PUEBLO ST., ALBUQUERQUE, NM 87102
Phone (505) 742-2200 Fax (505) 742-2700

DISTRICT III
1000 W. FRANKLIN ST., ALBUQUERQUE, NM 87102
Phone (505) 222-6100 Fax (505) 222-6100

DISTRICT IV
1000 W. FRANKLIN ST., ALBUQUERQUE, NM 87102
Phone (505) 222-6100 Fax (505) 222-6100

State of New Mexico
Energy, Minerals & Natural Resources Department
OIL CONSERVATION DIVISION
1220 SOUTH ST. FRANCIS DR.
Santa Fe, New Mexico 87505

Form C-102
Revised August 1, 2011
Submit one copy to appropriate
District Office

☒ AMENDED REPORT

WELL LOCATION AND ACREAGE DEDICATION PLAT

API Number 30-025- 47046	Post Code 97929	Well Name WC-25 G-06 S213326D; Bone Spring
Property Code 39736	Property Name LOCO DINERO 36 STATE COM	Well Number 4H
GRID No. 14187	Operator Name MARSHALL & WINSTON, INC.	Elevation 3656.2'

Surface Location

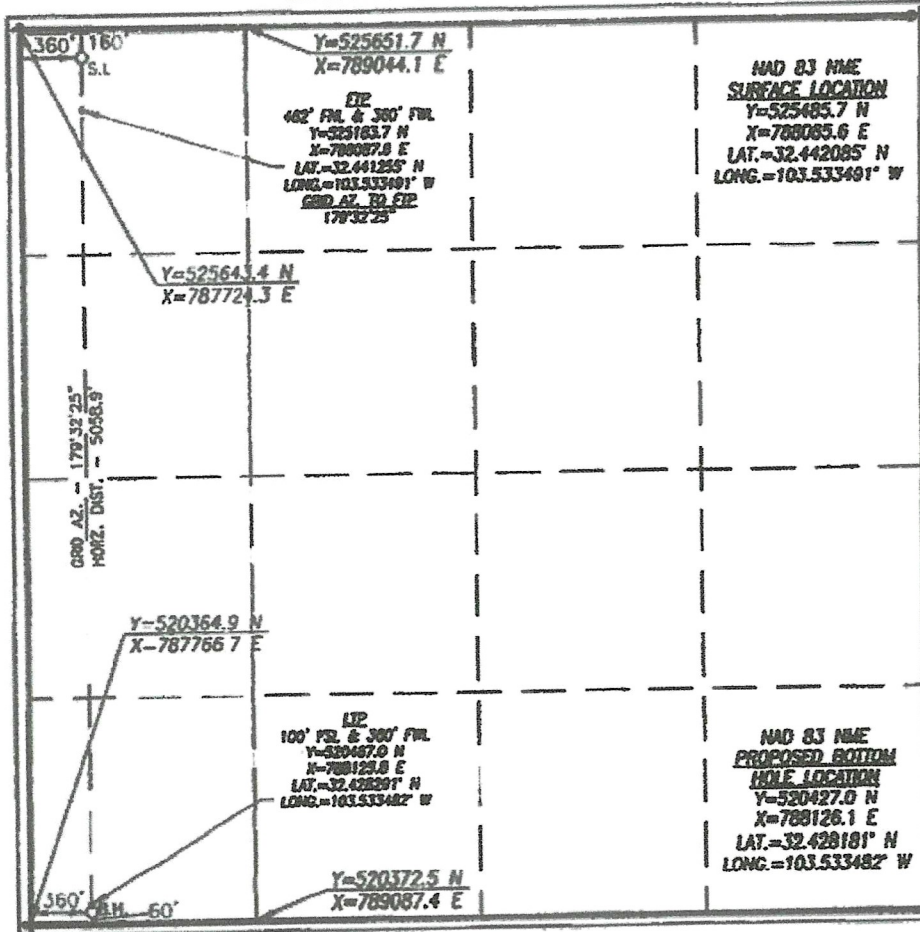
UL or lot No.	Section	Township	Range	Lot Idn	Feet from the	North/South line	Feet from the	East/West line	County
D	36	21-S	33-E		160	NORTH	360	WEST	LEA

Bottom Hole Location If Different From Surface

UL or lot No.	Section	Township	Range	Lot Idn	Feet from the	North/South line	Feet from the	East/West line	County
M	36	21-S	33-E		60	SOUTH	360	WEST	LEA

Dedicated Acres 640	Joint or Infill	Consolidation Code <i>Consolidated</i>	Order No. NSD-2133
-------------------------------	-----------------	---	------------------------------

NO ALLOWABLE WILL BE ASSIGNED TO THIS COMPLETION UNTIL ALL INTERESTS HAVE BEEN CONSOLIDATED
OR A NON-STANDARD UNIT HAS BEEN APPROVED BY THE DIVISION



OPERATOR CERTIFICATION

I hereby certify that the information herein is true and complete to the best of my knowledge and belief, and that this organization either owns a working interest or otherwise mineral interest in the land including the proposed bottom hole location or has a right to drill this well of this location pursuant to a contract with the owner of such mineral or working interest, or to a voluntary pooling agreement or a compulsory pooling order heretofore entered by the state.

Signature: *Todd Passmore* Date: **11-17-2021**
Printed Name: **Todd Passmore**
E-mail Address: **tpassmore@mar-aia.com**


SURVEYOR CERTIFICATION

I hereby certify that the well location shown on this plat was plotted from field notes of actual surveys made by me or under my supervision, and that the same is true and correct to the best of my belief.

FEBRUARY 26, 2020

Date of Survey

Signature & Seal of Professional Surveyor



W.O. #20-314 DRAWN BY: WH

MARSHALL & WINSTON, INC.
Loco Dinero 36 State Com Wells #2 – 8H
Section 36-T21S-R33E
Lea County, New Mexico

PLAN REVISION & NSP Order NSP-2133

Marshall & Winston, Inc. respectfully submits this Plan Revision for the Loco Dinero 36 State Com Wells 2H – 8H. These wells are being placed in a Communitization Agreement that will cover all of Section 36-T21S-33E, Lea County, New Mexico.

All wells will have their dedicated acreage changed from 160 acres to 640 acres. A NSP has been approved by the OCD – NSP-2133 – a copy of which is attached.

The Loco Dinero 36 State 2L State Com #4H and the Loco Dinero 36 3U State Com #5H will have their names changed to Loco Dinero 36 State Com #4H and Loco Dinero 36 State Com #5H respectively.

State of New Mexico
Energy, Minerals and Natural Resources Department

Michelle Lujan Grisham
Governor

Sarah Cottrell Propst
Cabinet Secretary

Todd E. Leahy, JD, Ph.D
Deputy Cabinet Secretary

Adrienne E. Sandoval, Director
Oil Conservation Division



February 9th, 2022

Mr. Todd Passmore,
tpassmore@mar-win.com

Administrative Order NSP-2133

ADMINISTRATIVE NON-STANDARD HORIZONTAL SPACING UNIT

Marshall & Winston, INC. [OGRID 14187]

Loco Dinero 36 State Com Well No. 2H (API NO. 30-025-PENDING)

Loco Dinero 36 State Com Well No. 3H (API NO. 30-025-PENDING)

Loco Dinero 36 2L State Com Well No. 4H (API NO. 30-025-PENDING)

Loco Dinero 36 3U State Com Well No. 5H (API NO. 30-025-PENDING)

Loco Dinero 36 State Com Well No. 6H (API NO. 30-025-PENDING)

Loco Dinero 36 State Com Well No. 7H (API NO. 30-025-PENDING)

Loco Dinero 36 State Com Well No. 8H (API NO. 30-025-PENDING)

Located in Township 21 South, Range 33 Lea Eddy County New Mexico

Reference is made to your application received on December 7th, 2021.

You have requested approval of a non-standard horizontal spacing unit to be included in your proposed horizontal spacing unit, as follows:

Proposed Increased Horizontal Spacing Unit:

<u>Description</u>	<u>Acres</u>	<u>Pool</u>	<u>Pool Code</u>
Section 36	320	Wildcat; Bone Spring	97929

You have requested an exception pursuant to Rule 19.15.16.15(A)(3) NMAC, to approve a non-standard horizontal spacing unit comprising 640 acres, consisting of the entire area described above as the horizontal spacing unit. The proposed horizontal spacing unit does not consist of a quarter-quarter section, as required by Rule 19.15.16.15(B)(3) NMAC.

We understand that you are seeking this exception for an allowance to create a 640-acre, non-standard horizontal spacing unit, comprised of the Proposed Horizontal Spacing Unit referenced above.

The Division understands you have given notice of this application to all operators or owners who are "affected persons," as defined in Paragraph (8) Subsection A of 19.15.2.7 NMAC, in all adjoining units which are being included.

1220 South St. Francis Drive • Santa Fe, New Mexico 87505
Phone (505) 476-3441 • Fax (505) 476-3462 • www.emnrd.state.nm.us

NSP-2133
Marshall & Winston Inc.
February 9th, 2022
Page 2 of 2

You have requested this non-standard horizontal spacing unit in order to communitize all of section 36, T21S, R33E thus decreasing the need for separate production facilities and additional administrative permissions. Therefore, reducing waste while protecting correlative rights within the referenced horizontal spacing unit.

Pursuant to the authority conferred by Division Rule 19.15.16.15(B)(5) NMAC, the above-described **non-standard horizontal spacing unit is hereby approved**. Further, the Applicant may add additional wells to the horizontal spacing unit with a Sundry notice to the Engineering Bureau. Reference this NSP Order number on all associated material for any added well(s).

General Provisions

The above approvals are subject to your being in compliance with all other applicable Division rules, including, but not limited to Division Rule 19.15.5.9 NMAC.

Jurisdiction of this case is retained for the entry of such further orders as the Division may deem necessary.



ADRIENNE E. SANDOVAL
Division Director

AES/lrl

cc: Bureau of Land Management – Carlsbad Field Office

District I
1625 N. French Dr., Hobbs, NM 88240
Phone:(575) 393-6161 Fax:(575) 393-0720

District II
811 S. First St., Artesia, NM 88210
Phone:(575) 748-1283 Fax:(575) 748-9720

District III
1000 Rio Brazos Rd., Aztec, NM 87410
Phone:(505) 334-6178 Fax:(505) 334-6170

District IV
1220 S. St Francis Dr., Santa Fe, NM 87505
Phone:(505) 476-3470 Fax:(505) 476-3462

State of New Mexico
Energy, Minerals and Natural Resources
Oil Conservation Division
1220 S. St Francis Dr.
Santa Fe, NM 87505

CONDITIONS

Action 83049

CONDITIONS

Operator: MARSHALL & WINSTON INC P.O. Box 50880 Midland, TX 79710	OGRID: 14187
	Action Number: 83049
	Action Type: [C-103] NOI Change of Plans (C-103A)

CONDITIONS

Created By	Condition	Condition Date
pkautz	None	2/22/2022